

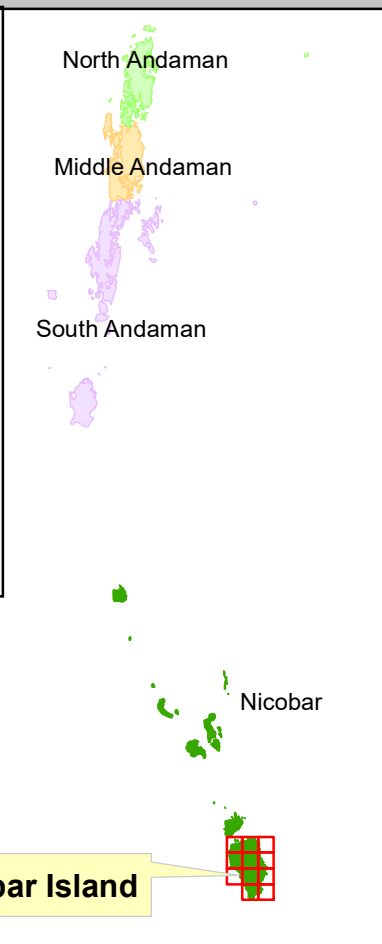
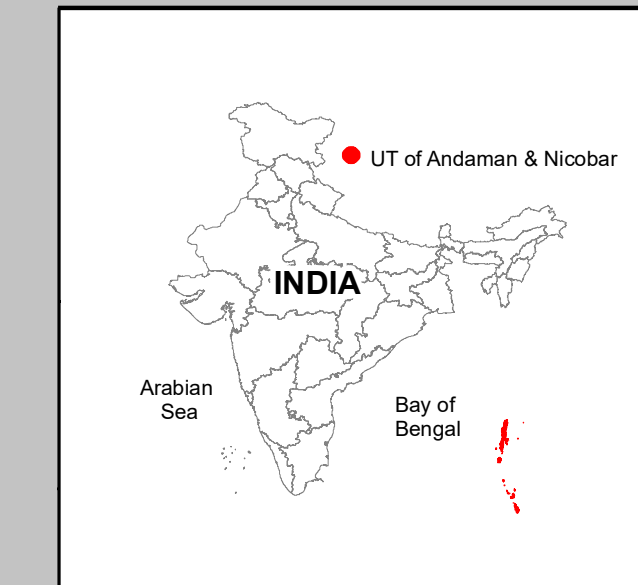
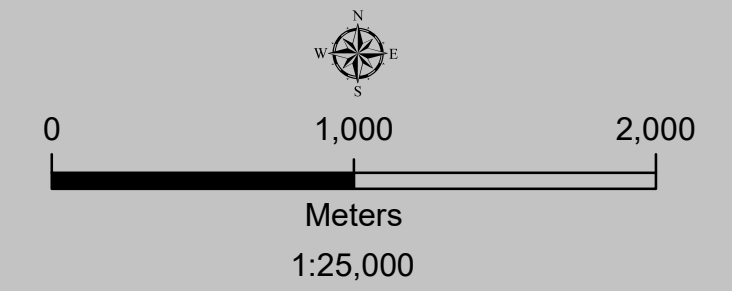


**DRAFT ISLAND COASTAL REGULATION ZONE
GREAT NICOBAR ISLAND
UNION TERRITORY OF ANDAMAN & NICOBAR**

Sheet No: B 46 J 13/SW

Map No: GN 1

Projection :- UTM Datum :- WGS 1984



Legend

- Lighthouse
- Fish Landing Centre
- School
- Road
- High Tide Line
- Low Tide Line
- Survey Plots
- Village Boundary
- Jetty

ICRZ Lines & Boundary

- 50m ICRZ Line - NDZ for Eco-Tourism Activities
- 100m ICRZ Line - NDZ
- ICRZ Boundary (200m Line, 20m for Bay, 20m or width of the creek whichever is less along the tidal influenced water bodies)

ICRZ CATEGORY

ICRZ - I

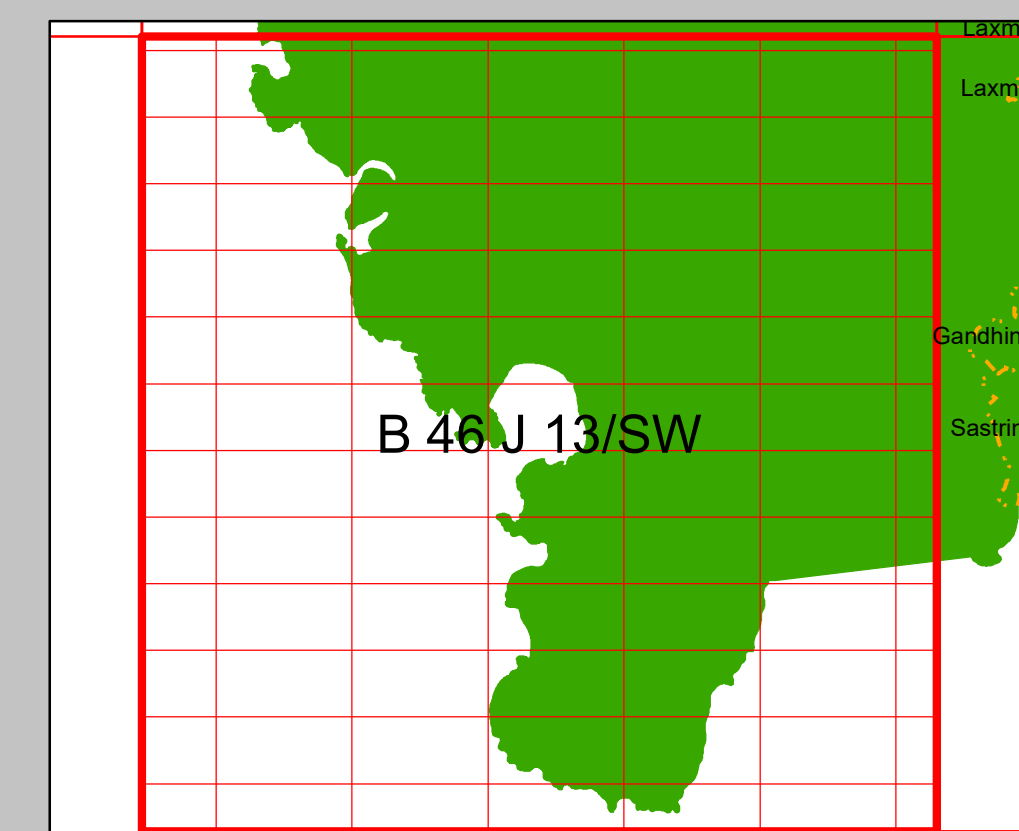
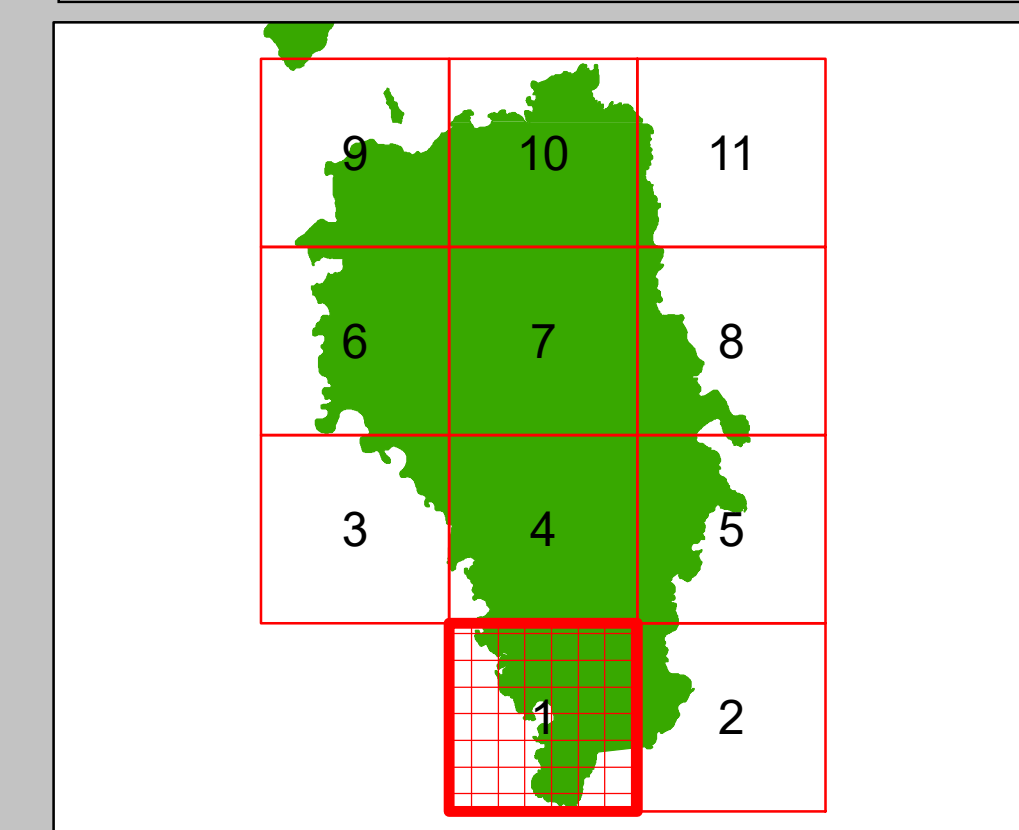
- ICRZ - IA
- 20m Mangrove Buffer Zone - ICRZ IA
- ICRZ - IB

ICRZ - III

- No Development Zone - ICRZ III
- 100m to 200m from HTL - ICRZ III

ICRZ - IV

- ICRZ - IVA
- ICRZ - IVB



DATA SOURCE

I) National Center for Sustainable Coastal Management
 1) HTL, LTL;
 2) Infrastructure facilities such as Road, Lighthouse, Breakwater or Jetty etc.

II) Union Territory of Andaman and Nicobar Administration
 1) Administrative Boundaries; Fish landing Centre; National Park; Wild Life Sanctuaries; Biosphere Reserve; Tribal and Jarawa Reserve Boundaries, etc

PREPARED AS PER ICRZ NOTIFICATION 2019

Prepared by

National Centre for Sustainable Coastal Management
 (Ministry of Environment, Forest & Climate Change)
 Chennai - 600 025

Prepared for

UNION TERRITORY OF ANDAMAN & NICOBAR ADMINISTRATION

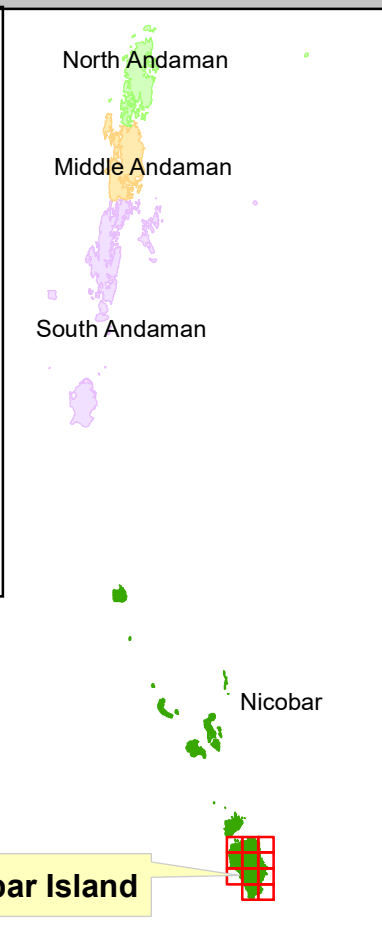
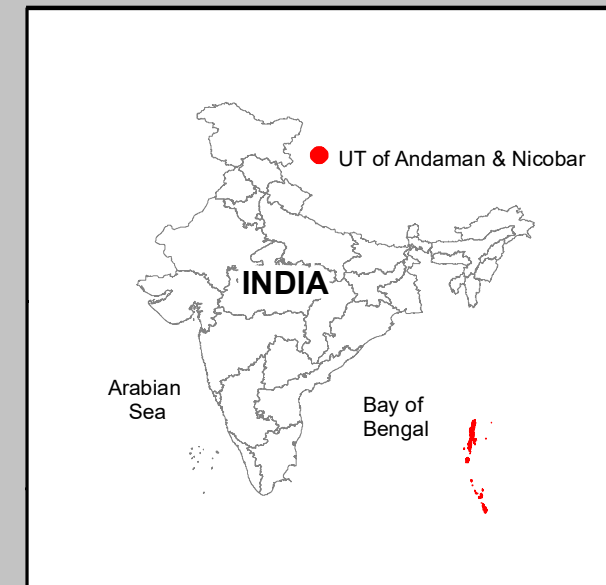
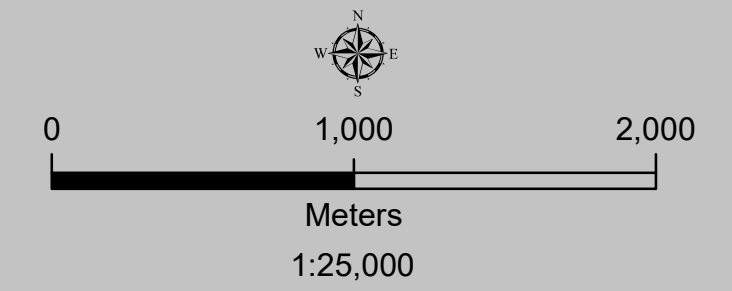


**DRAFT ISLAND COASTAL REGULATION ZONE
GREAT NICOBAR ISLAND
UNION TERRITORY OF ANDAMAN & NICOBAR**

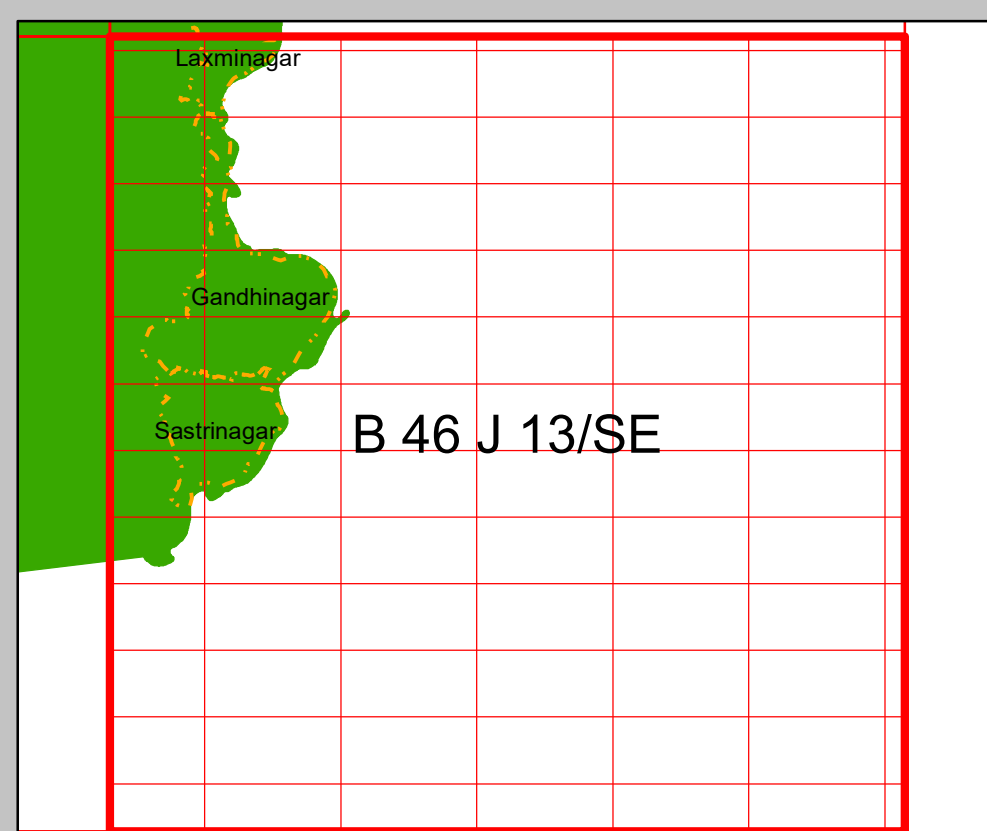
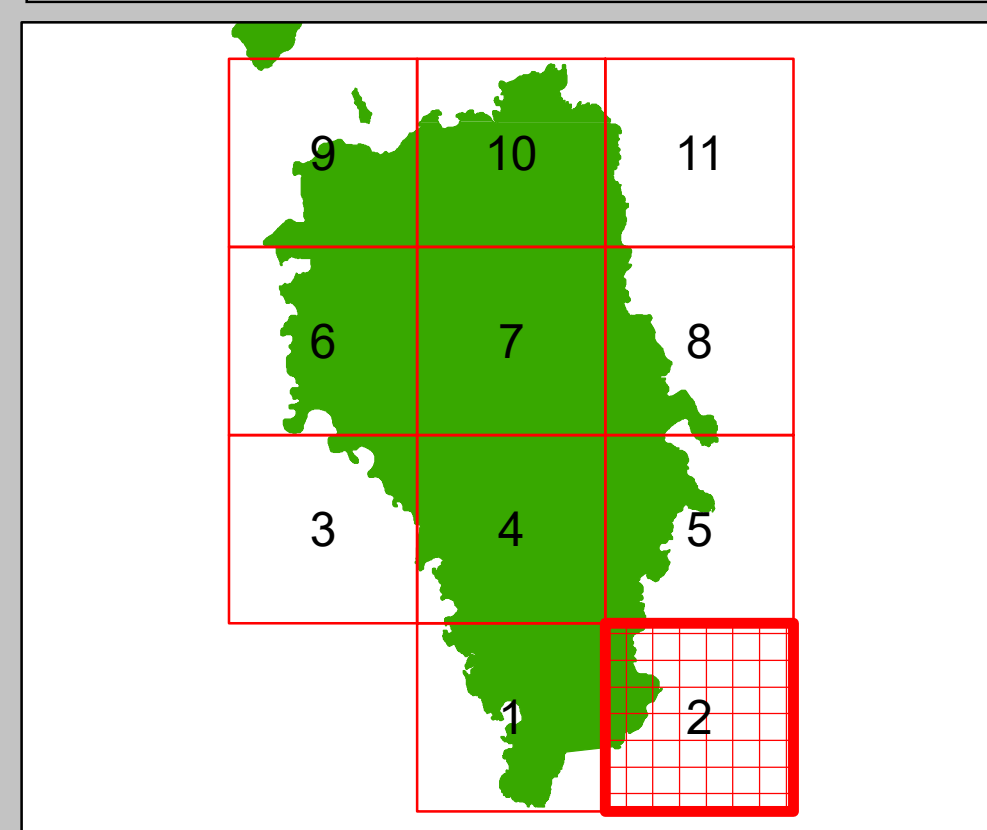
Sheet No: B 46 J 13/SE

Map No: GN 2

Projection :- UTM Datum :- WGS 1984



- Legend**
- Lighthouse
 - Fish Landing Centre
 - School
 - Road
 - High Tide Line
 - Low Tide Line
 - Survey Plots
 - Village Boundary
 - Jetty
- ICRZ Lines & Boundary**
- 50m ICRZ Line - NDZ for Eco-Tourism Activities
 - 100m ICRZ Line - NDZ
 - ICRZ Boundary (200m Line, 20m for Bay, 20m or width of the creek whichever is less along the tidal influenced water bodies)
- ICRZ CATEGORY**
- ICRZ - I**
- ICRZ - IA
 - 20m Mangrove Buffer Zone - ICRZ IA
 - ICRZ - IB
- ICRZ - III**
- No Development Zone - ICRZ III
 - 100m to 200m from HTL - ICRZ III
- ICRZ - IV**
- ICRZ - IVA
 - ICRZ - IVB



DATA SOURCE

I) National Center for Sustainable Coastal Management
 1) HTL, LTL;
 2) Infrastructure facilities such as Road, Lighthouse, Breakwater or Jetty etc.

II) Union Territory of Andaman and Nicobar Administration
 1) Administrative Boundaries: Fish landing Centre; National Park; Wild Life Sanctuaries; Biosphere Reserve, Tribal and Jarawa Reserve Boundaries, etc

PREPARED AS PER ICRZ NOTIFICATION 2019

Prepared by

National Centre for Sustainable Coastal Management
 (Ministry of Environment, Forest & Climate Change)
 Chennai - 600 025

Prepared for

UNION TERRITORY OF ANDAMAN & NICOBAR ADMINISTRATION

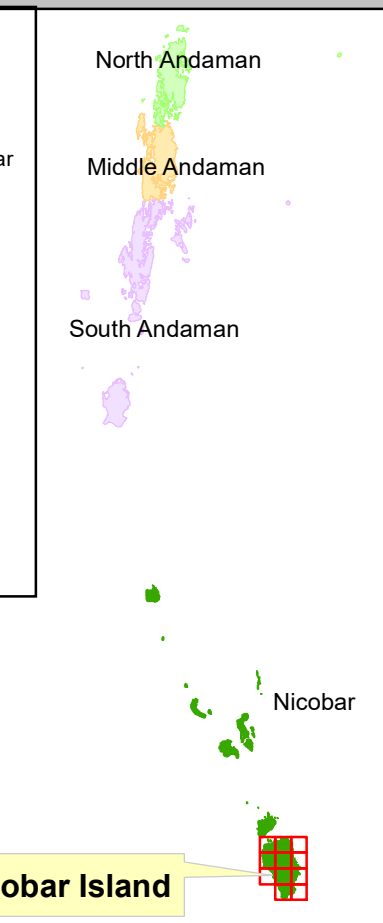
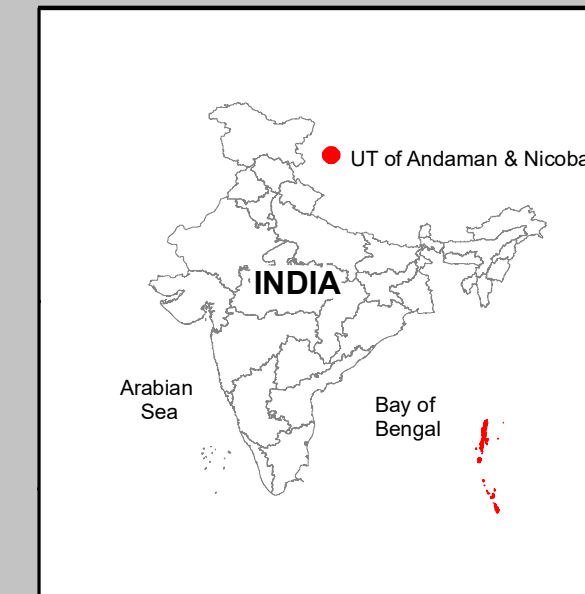
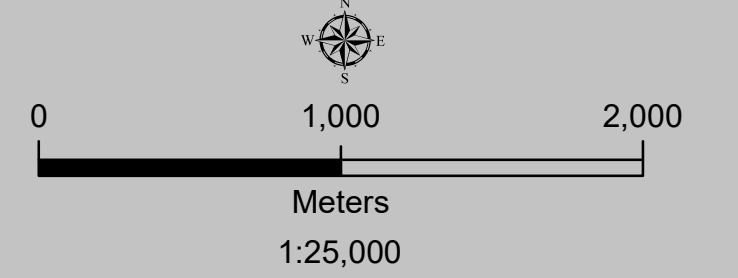


**DRAFT ISLAND COASTAL REGULATION ZONE
GREAT NICOBAR ISLAND
UNION TERRITORY OF ANDAMAN & NICOBAR**

Sheet No: B 46 J 9/NE

Map No: GN 3

Projection :- UTM Datum :- WGS 1984



Legend

- Lighthouse
- Fish Landing Centre
- School
- Road
- High Tide Line
- Low Tide Line
- Survey Plots
- Village Boundary
- Jetty

ICRZ Lines & Boundary

- 50m ICRZ Line - NDZ for Eco-Tourism Activities
- 100m ICRZ Line - NDZ
- ICRZ Boundary (200m Line, 20m for Bay, 20 m or width of the creek whichever is less along the tidal influenced water bodies)

ICRZ CATEGORY

ICRZ - I

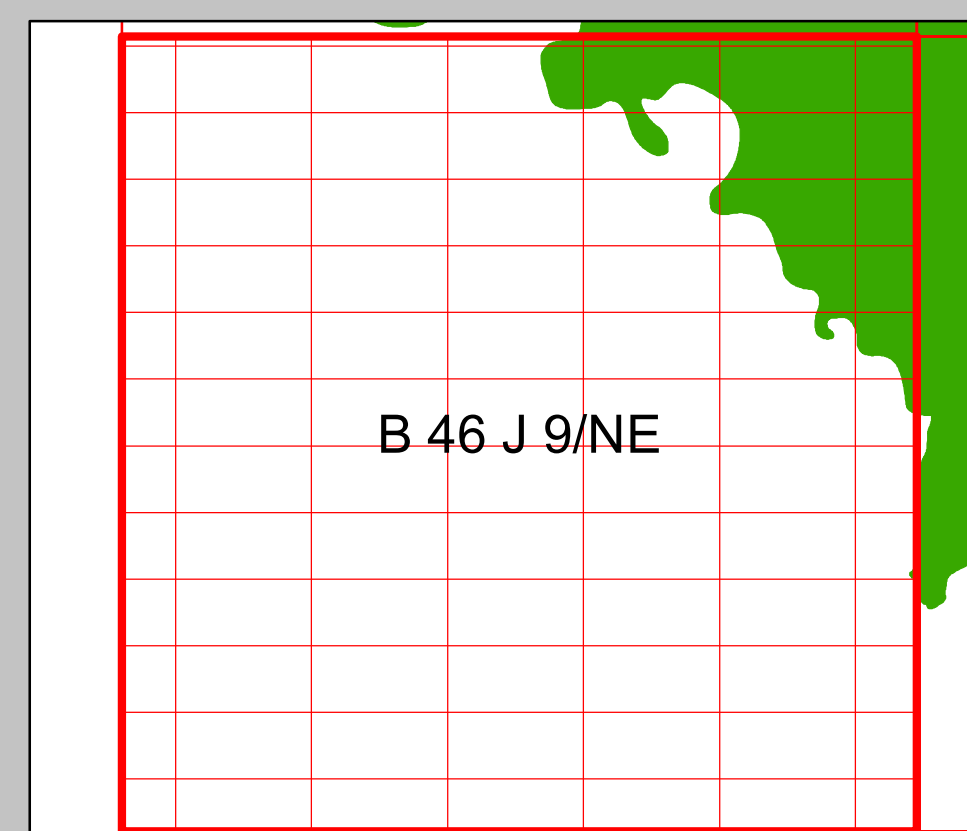
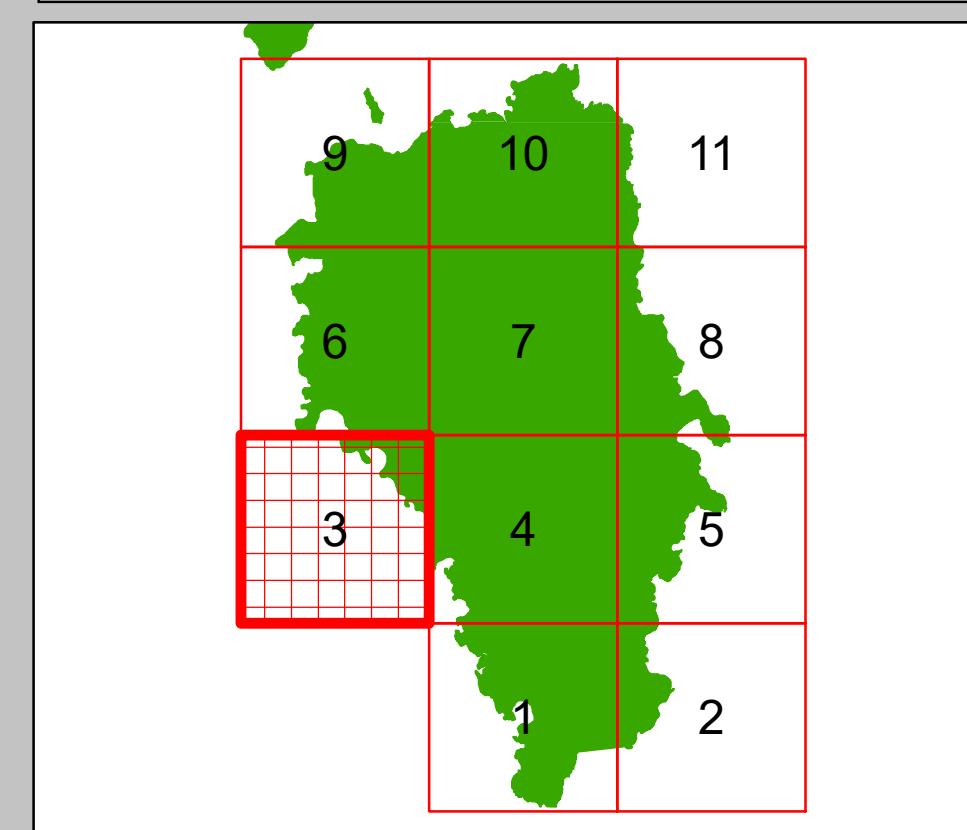
- ICRZ - IA
- 20m Mangrove Buffer Zone - ICRZ IA
- ICRZ - IB

ICRZ - III

- No Development Zone - ICRZ III
- 100m to 200m from HTL - ICRZ III

ICRZ - IV

- ICRZ - IVA
- ICRZ - IVB



DATA SOURCE

I) National Center for Sustainable Coastal Management
 1) HTL, LTL;
 2) Infrastructure facilities such as Road, Lighthouse, Breakwater or Jetty etc.

II) Union Territory of Andaman and Nicobar Administration
 1) Administrative Boundaries; Fish landing Centre; National Park; Wild Life Sanctuaries; Biosphere Reserve; Tribal and Jarawa Reserve Boundaries, etc

PREPARED AS PER ICRZ NOTIFICATION 2019

Prepared by

National Centre for Sustainable Coastal Management
 (Ministry of Environment, Forest & Climate Change)
 Chennai - 600 025

Prepared for

UNION TERRITORY OF ANDAMAN & NICOBAR ADMINISTRATION