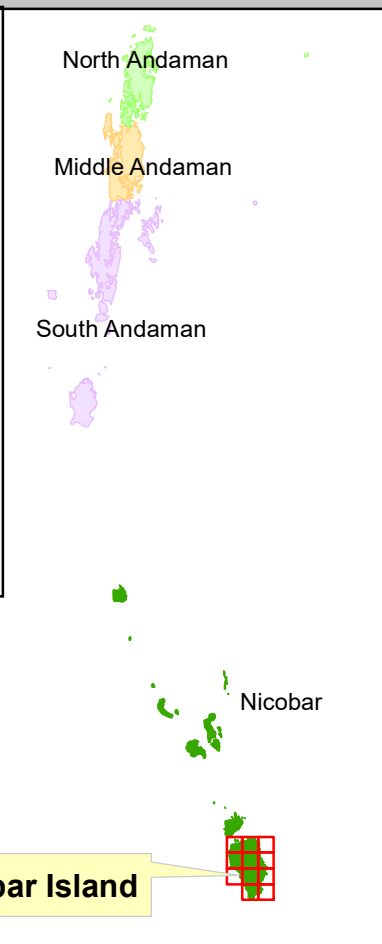
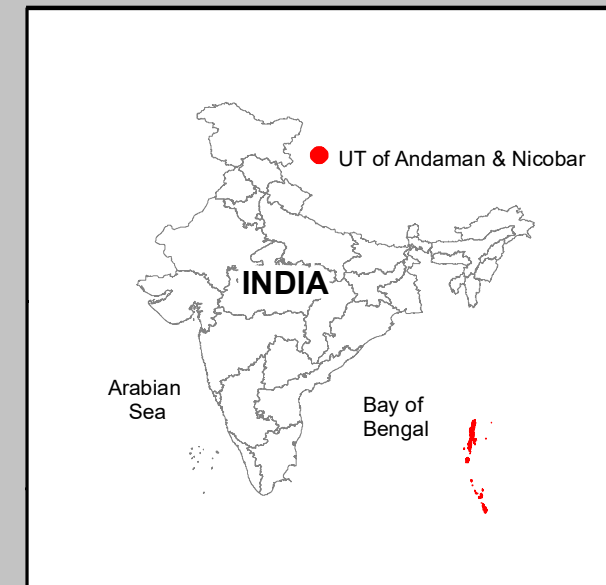
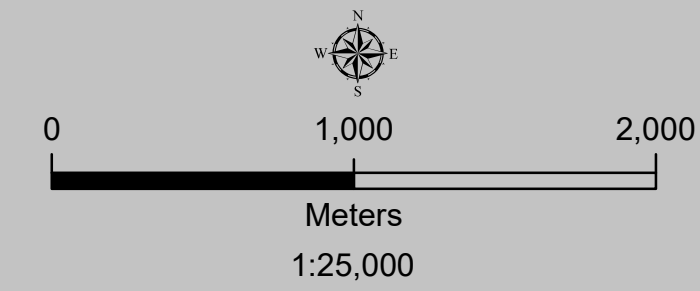


**DRAFT ISLAND COASTAL REGULATION ZONE  
GREAT NICOBAR ISLAND  
UNION TERRITORY OF ANDAMAN & NICOBAR**

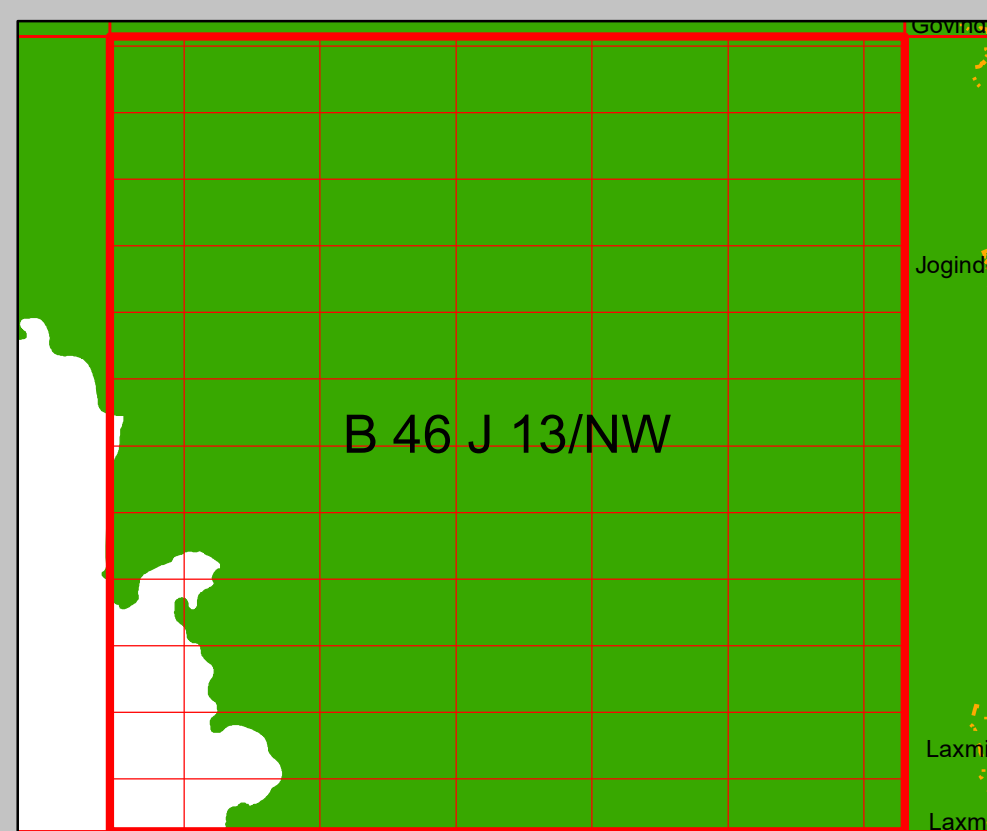
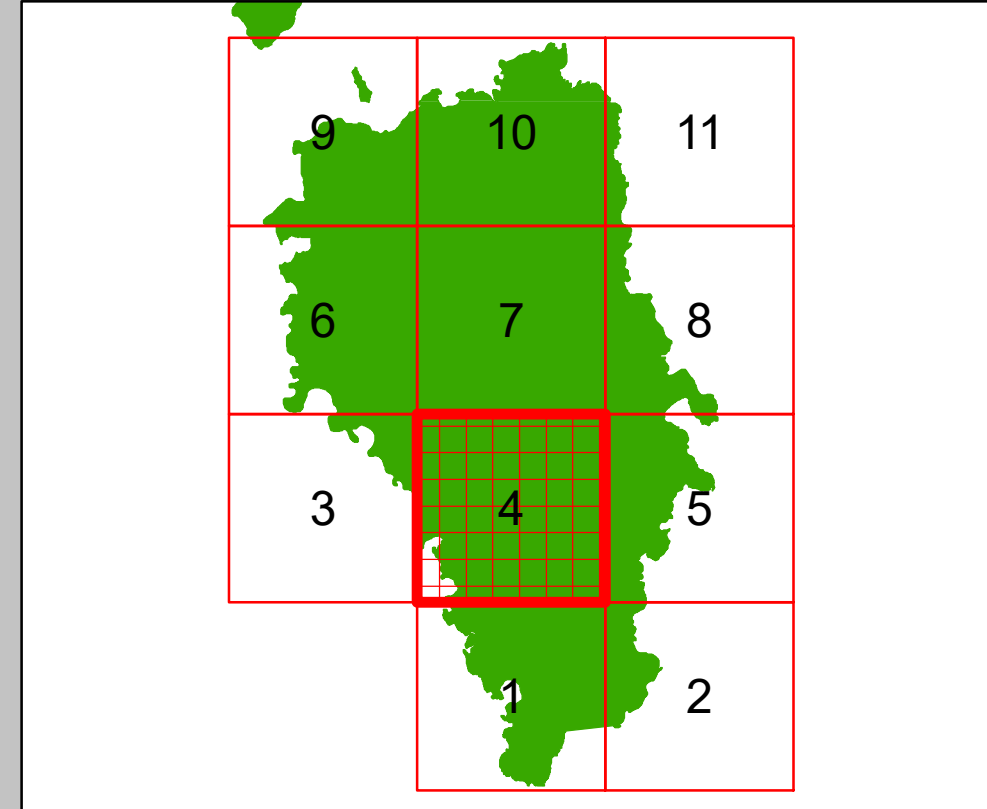
Sheet No: B 46 J 13/NW

Map No: GN 4

Projection :- UTM Datum :- WGS 1984



- Legend**
- Lighthouse
  - School
  - Road
  - High Tide Line
  - Low Tide Line
  - Survey Plots
  - Village Boundary
  - Jetty
- ICRZ Lines & Boundary**
- 50m ICRZ Line - NDZ for Eco-Tourism Activities
  - 100m ICRZ Line - NDZ
  - ICRZ Boundary (200m Line, 20m for Bay, 20 m or width of the creek whichever is less along the tidal influenced water bodies)
- ICRZ CATEGORY**
- ICRZ - I**
- ICRZ - IA
  - 20m Mangrove Buffer Zone - ICRZ IA
  - ICRZ - IB
- ICRZ - III**
- No Development Zone - ICRZ III
  - 100m to 200m from HTL - ICRZ III
- ICRZ - IV**
- ICRZ - IVA
  - ICRZ - IVB



**DATA SOURCE**

I) National Center for Sustainable Coastal Management  
 1) HTL, LTL;  
 2) Infrastructure facilities such as Road, Lighthouse, Breakwater or Jetty etc.

II) Union Territory of Andaman and Nicobar Administration  
 1) Administrative Boundaries; Fish landing Centre; National Park; Wild Life Sanctuaries; Biosphere Reserve; Tribal and Jarawa Reserve Boundaries, etc

**PREPARED AS PER ICRZ NOTIFICATION 2019**

Prepared by  
  
**National Centre for Sustainable Coastal Management**  
 (Ministry of Environment, Forest & Climate Change)  
 Chennai - 600 025

Prepared for  
  
**UNION TERRITORY OF ANDAMAN & NICOBAR ADMINISTRATION**

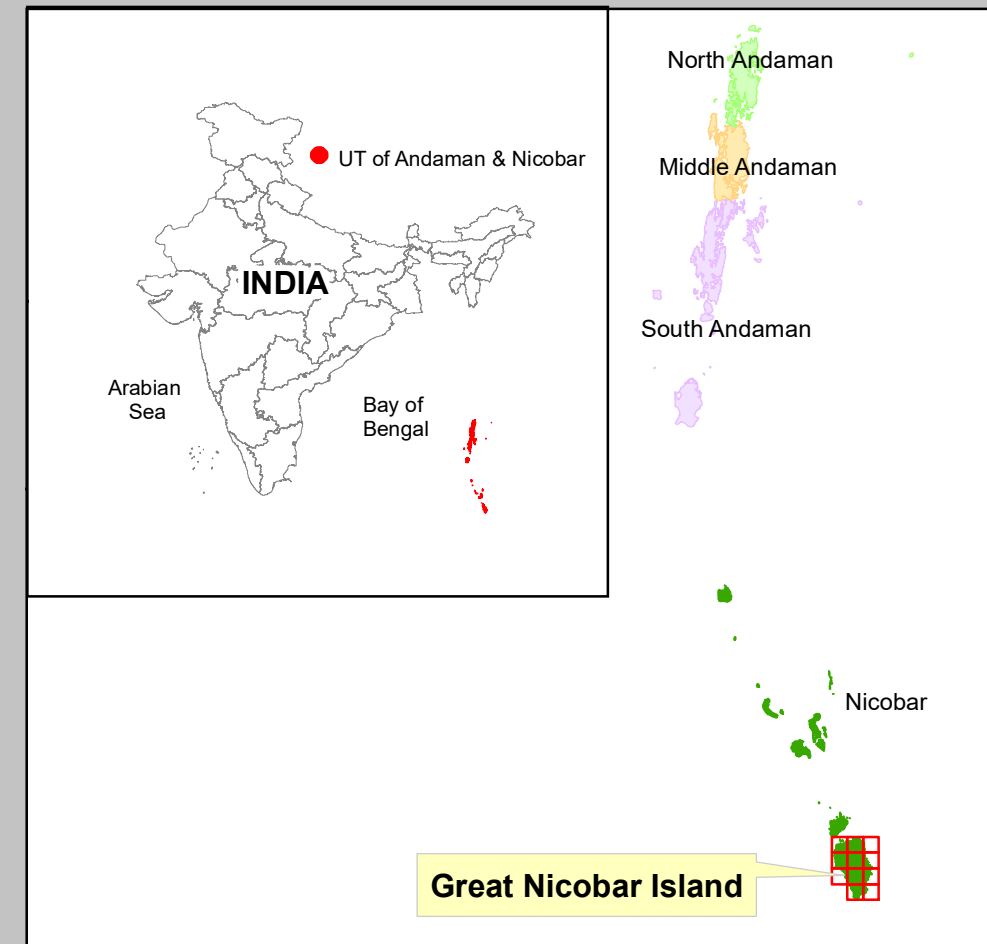
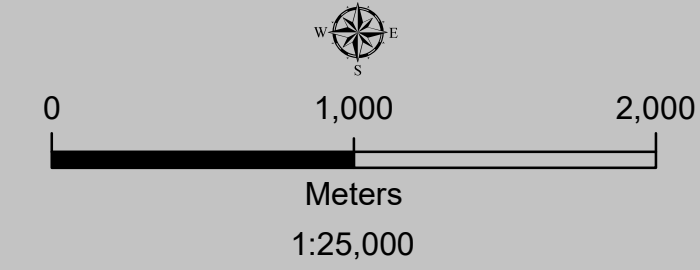


**DRAFT ISLAND COASTAL REGULATION ZONE  
GREAT NICOBAR ISLAND  
UNION TERRITORY OF ANDAMAN & NICOBAR**

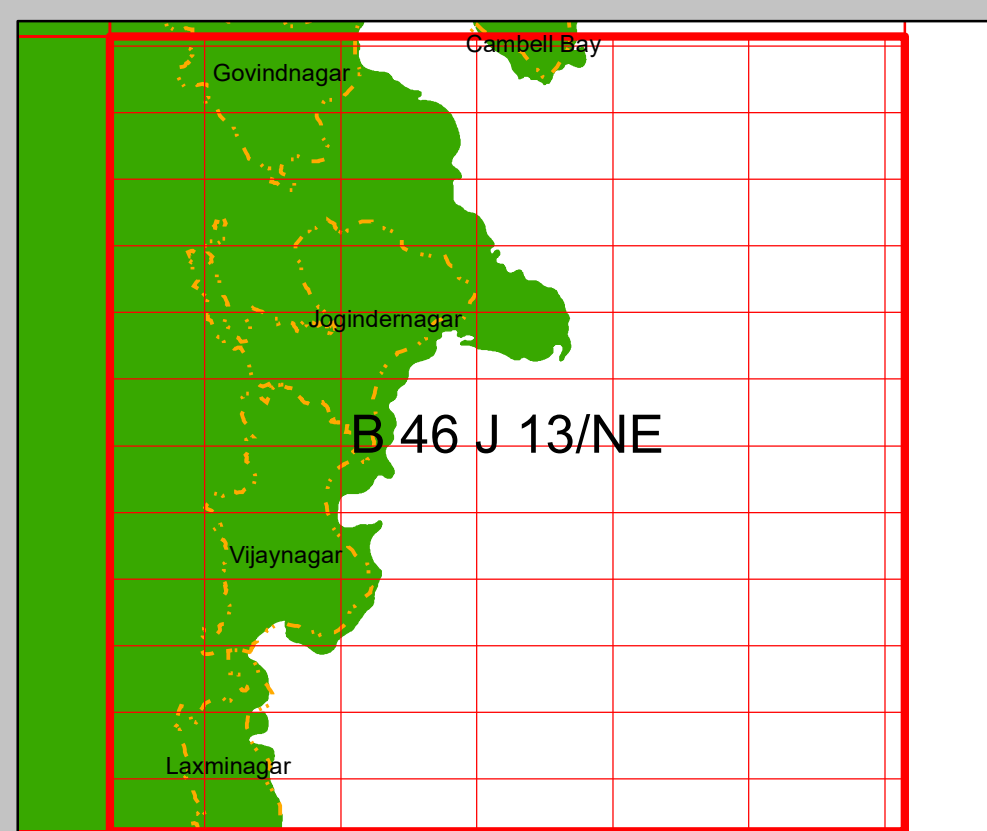
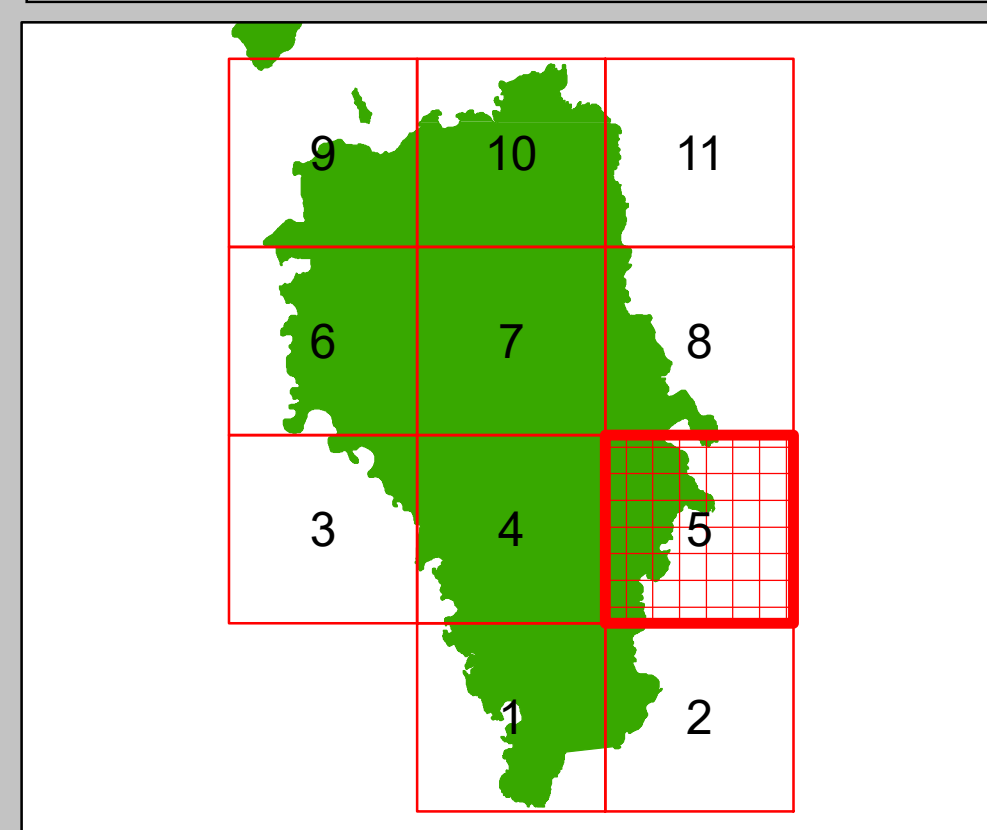
Sheet No: B 46 J 13/NE

Map No: GN 5

Projection :- UTM Datum :- WGS 1984



- Legend**
- Lighthouse
  - Fish Landing Centre
  - School
  - Road
  - High Tide Line
  - Low Tide Line
  - Survey Plots
  - Village Boundary
  - Jetty
- ICRZ Lines & Boundary**
- 50m ICRZ Line - NDZ for Eco-Tourism Activities
  - 100m ICRZ Line - NDZ
  - ICRZ Boundary (200m Line, 20m for Bay, 20 m or width of the creek whichever is less along the tidal influenced water bodies)
- ICRZ CATEGORY  
ICRZ - I**
- ICRZ - IA
  - 20m Mangrove Buffer Zone - ICRZ IA
  - ICRZ - IB
- ICRZ - III**
- No Development Zone - ICRZ III
  - 100m to 200m from HTL - ICRZ III
- ICRZ - IV**
- ICRZ - IVA
  - ICRZ - IVB



**DATA SOURCE**

I) National Center for Sustainable Coastal Management  
 1) HTL, LTL;  
 2) Infrastructure facilities such as Road, Lighthouse, Breakwater or Jetty etc.

II) Union Territory of Andaman and Nicobar Administration  
 1) Administrative Boundaries; Fish landing Centre; National Park; Wild Life Sanctuaries; Biosphere Reserve, Tribal and Jarawa Reserve Boundaries, etc

**PREPARED AS PER ICRZ NOTIFICATION 2019**

Prepared by  
  
**National Centre for Sustainable Coastal Management**  
 (Ministry of Environment, Forest & Climate Change)  
 Chennai - 600 025

Prepared for  
  
**UNION TERRITORY OF ANDAMAN & NICOBAR ADMINISTRATION**

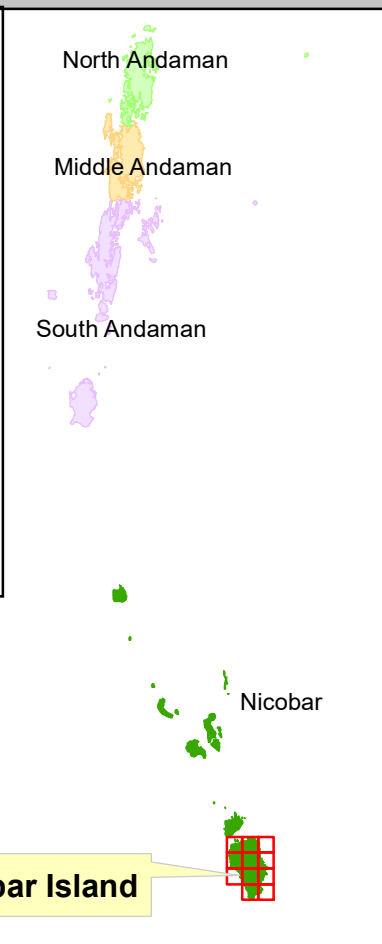
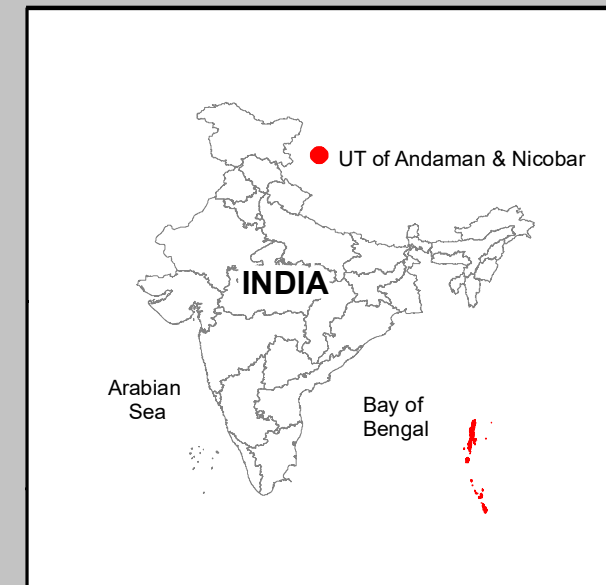
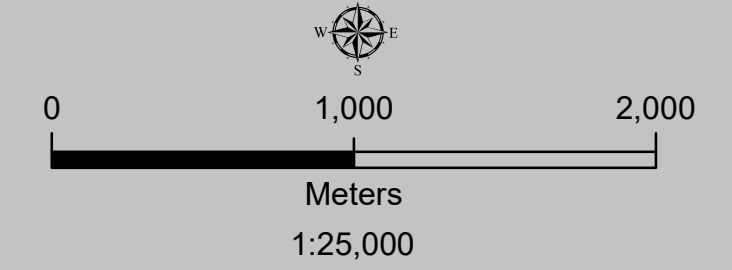


**DRAFT ISLAND COASTAL REGULATION ZONE  
GREAT NICOBAR ISLAND  
UNION TERRITORY OF ANDAMAN & NICOBAR**

Sheet No: B 46 D 12/SE

Map No: GN 6

Projection :- UTM Datum :- WGS 1984



**Legend**

- Lighthouse
- Fish Landing Centre
- School
- Road
- High Tide Line
- Low Tide Line
- Survey Plots
- Village Boundary
- Jetty

**ICRZ Lines & Boundary**

- 50m ICRZ Line - NDZ for Eco-Tourism Activities
- 100m ICRZ Line - NDZ
- ICRZ Boundary (200m Line, 20m for Bay, 20 m or width of the creek whichever is less along the tidal influenced water bodies)

**ICRZ CATEGORY**

**ICRZ - I**

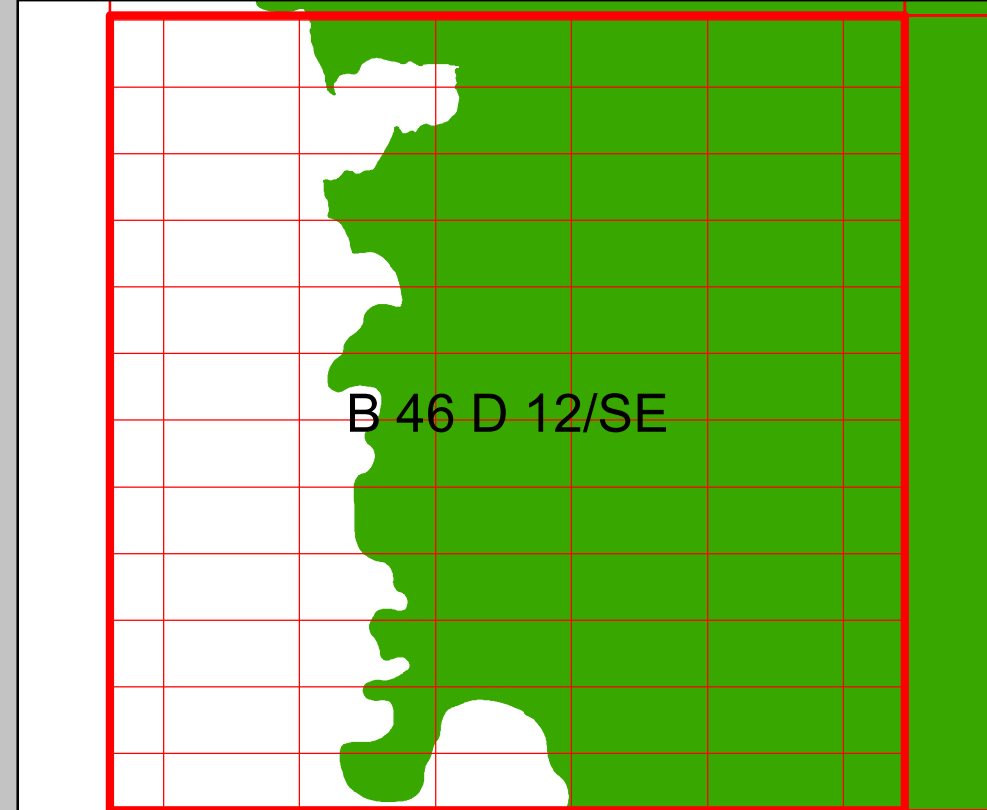
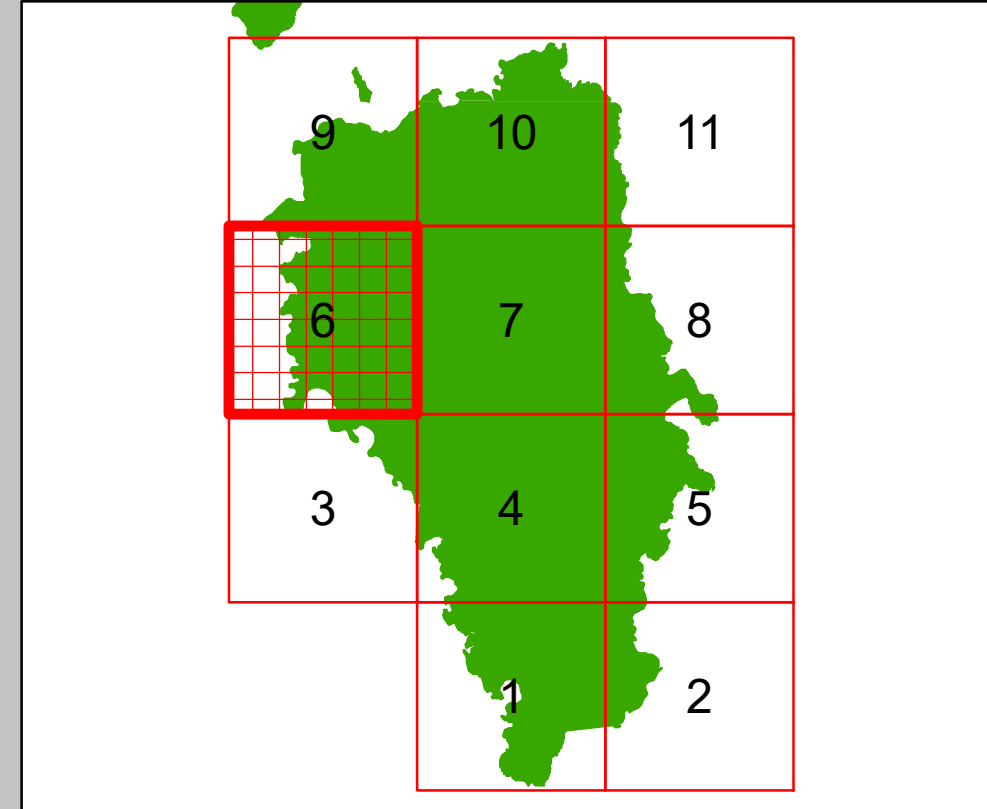
- ICRZ - IA
- 20m Mangrove Buffer Zone - ICRZ IA
- ICRZ - IB

**ICRZ - III**

- No Development Zone - ICRZ III
- 100m to 200m from HTL - ICRZ III

**ICRZ - IV**

- ICRZ - IVA
- ICRZ - IVB



**DATA SOURCE**

I) National Center for Sustainable Coastal Management  
 1) HTL, LTL;  
 2) Infrastructure facilities such as Road, Lighthouse, Breakwater or Jetty etc.

II) Union Territory of Andaman and Nicobar Administration  
 1) Administrative Boundaries; Fish landing Centre; National Park; Wild Life Sanctuaries; Biosphere Reserve; Tribal and Jarawa Reserve Boundaries, etc

**PREPARED AS PER ICRZ NOTIFICATION 2019**

Prepared by

**National Centre for Sustainable Coastal Management**  
 (Ministry of Environment, Forest & Climate Change)  
 Chennai - 600 025

Prepared for

**UNION TERRITORY OF ANDAMAN & NICOBAR ADMINISTRATION**