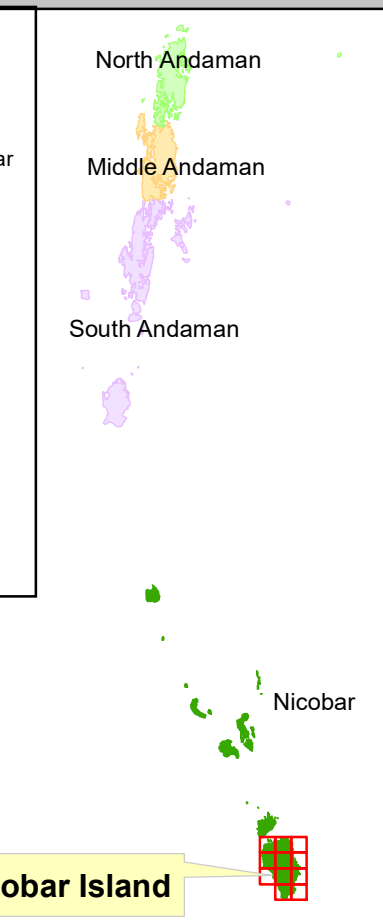
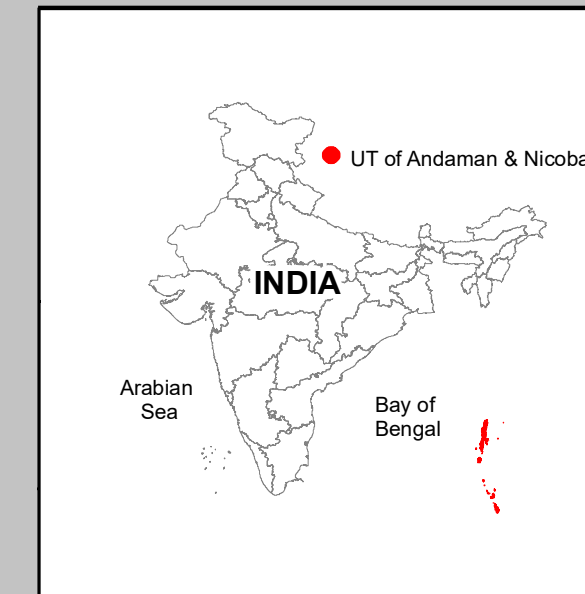
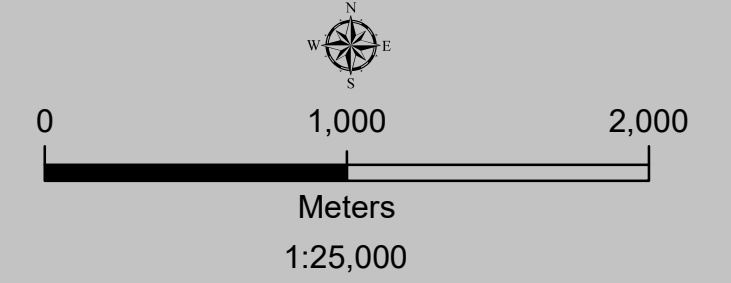


**DRAFT ISLAND COASTAL REGULATION ZONE
GREAT NICOBAR ISLAND
UNION TERRITORY OF ANDAMAN & NICOBAR**

Sheet No: B 46 D 16/SW

Map No: GN 7

Projection :- UTM Datum :- WGS 1984



Legend

- Lighthouse
- Fish Landing Centre
- School
- Road
- High Tide Line
- Low Tide Line
- Survey Plots
- Village Boundary
- Jetty

ICRZ Lines & Boundary

- 50m ICRZ Line - NDZ for Eco-Tourism Activities
- 100m ICRZ Line - NDZ
- ICRZ Boundary (200m Line, 20m for Bay, 20 m or width of the creek whichever is less along the tidal influenced water bodies)

ICRZ CATEGORY

ICRZ - I

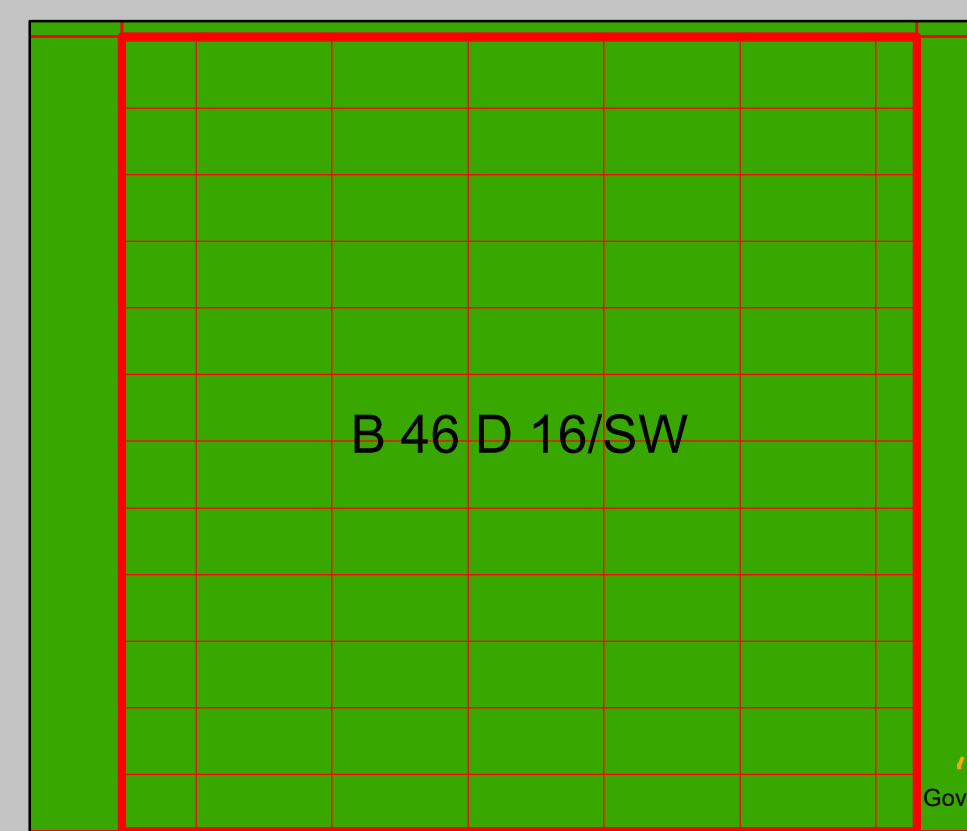
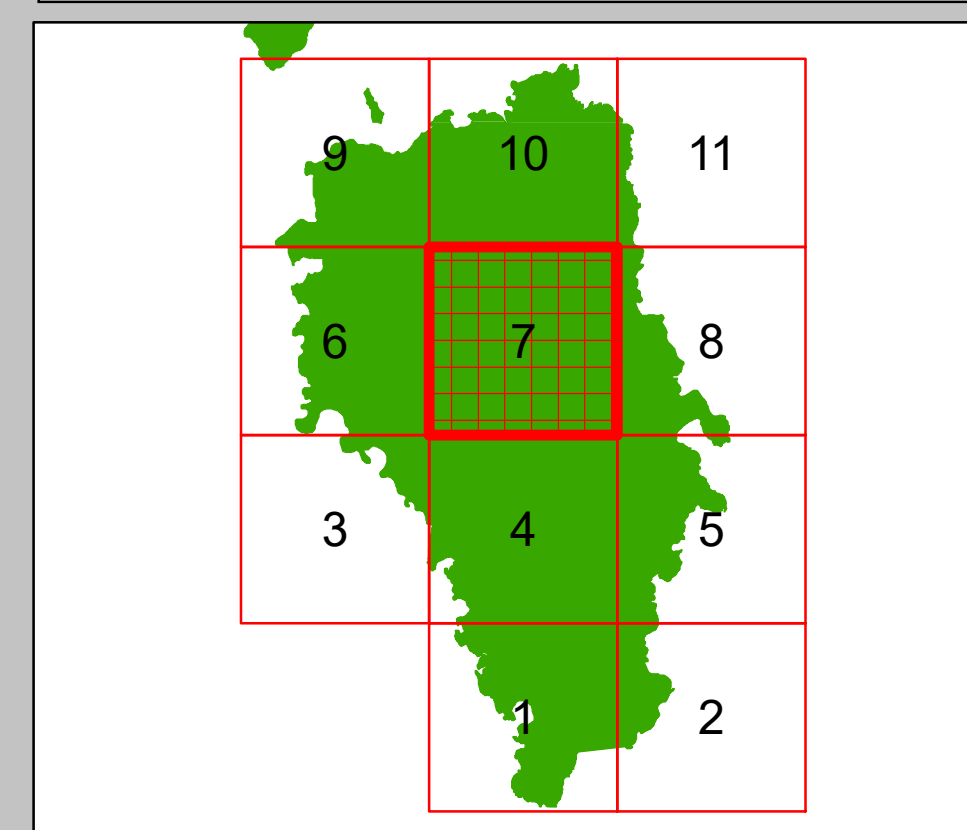
- ICRZ - IA
- 20m Mangrove Buffer Zone - ICRZ IA
- ICRZ - IB

ICRZ - III

- No Development Zone - ICRZ III
- 100m to 200m from HTL - ICRZ III

ICRZ - IV


- ICRZ - IVA
- ICRZ - IVB



DATA SOURCE

I) National Center for Sustainable Coastal Management
 1) HTL, LTL;
 2) Infrastructure facilities such as Road, Lighthouse, Breakwater or Jetty etc.

II) Union Territory of Andaman and Nicobar Administration
 1) Administrative Boundaries, Fish landing Centre, National Park, Wild Life Sanctuaries, Biosphere Reserve, Tribal and Jarawa Reserve Boundaries, etc



PREPARED AS PER ICRZ NOTIFICATION 2019

Prepared by

National Centre for Sustainable Coastal Management
 (Ministry of Environment, Forest & Climate Change)
 Chennai - 600 025

Prepared for

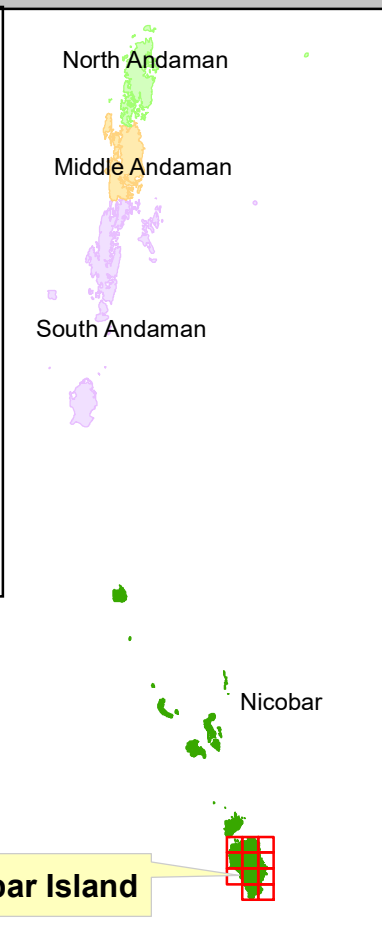
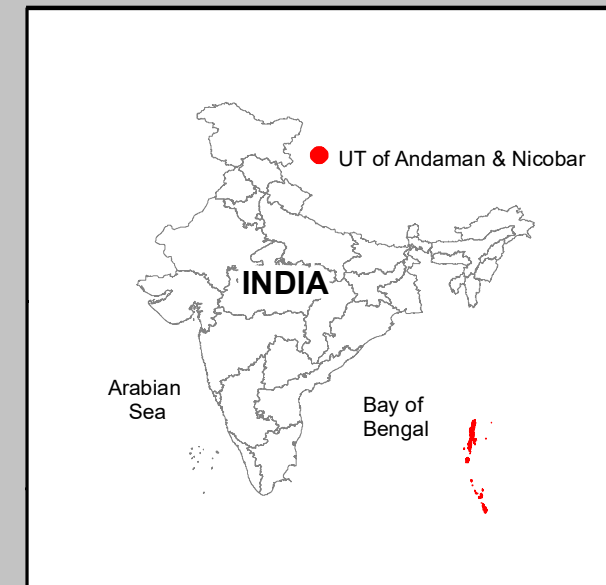
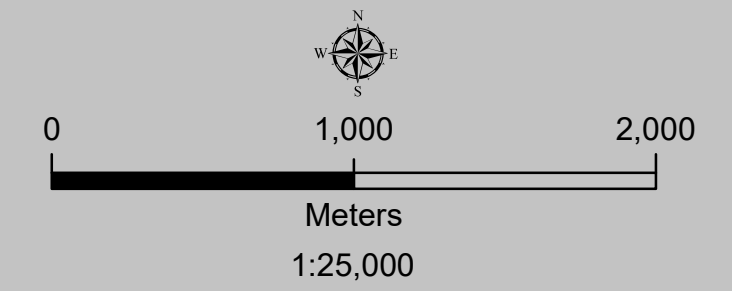
UNION TERRITORY OF ANDAMAN & NICOBAR ADMINISTRATION



**DRAFT ISLAND COASTAL REGULATION ZONE
GREAT NICOBAR ISLAND
UNION TERRITORY OF ANDAMAN & NICOBAR**

Sheet No: B 46 D 16/SE Map No: GN 8

Projection :- UTM Datum :- WGS 1984



Legend

- Lighthouse
- Fish Landing Centre
- School
- Road
- High Tide Line
- Low Tide Line
- Survey Plots
- Village Boundary
- Jetty

ICRZ Lines & Boundary

- 50m ICRZ Line - NDZ for Eco-Tourism Activities
- 100m ICRZ Line - NDZ
- ICRZ Boundary (200m Line, 20m for Bay, 20m or width of the creek whichever is less along the tidal influenced water bodies)

ICRZ CATEGORY

ICRZ - I

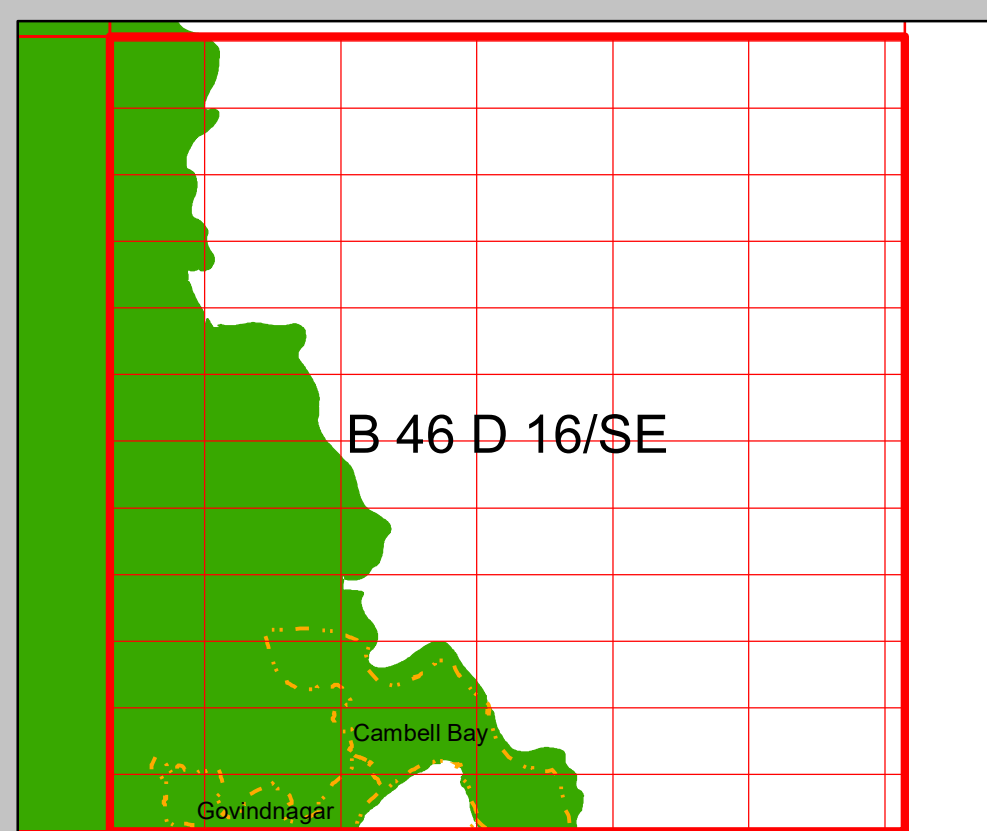
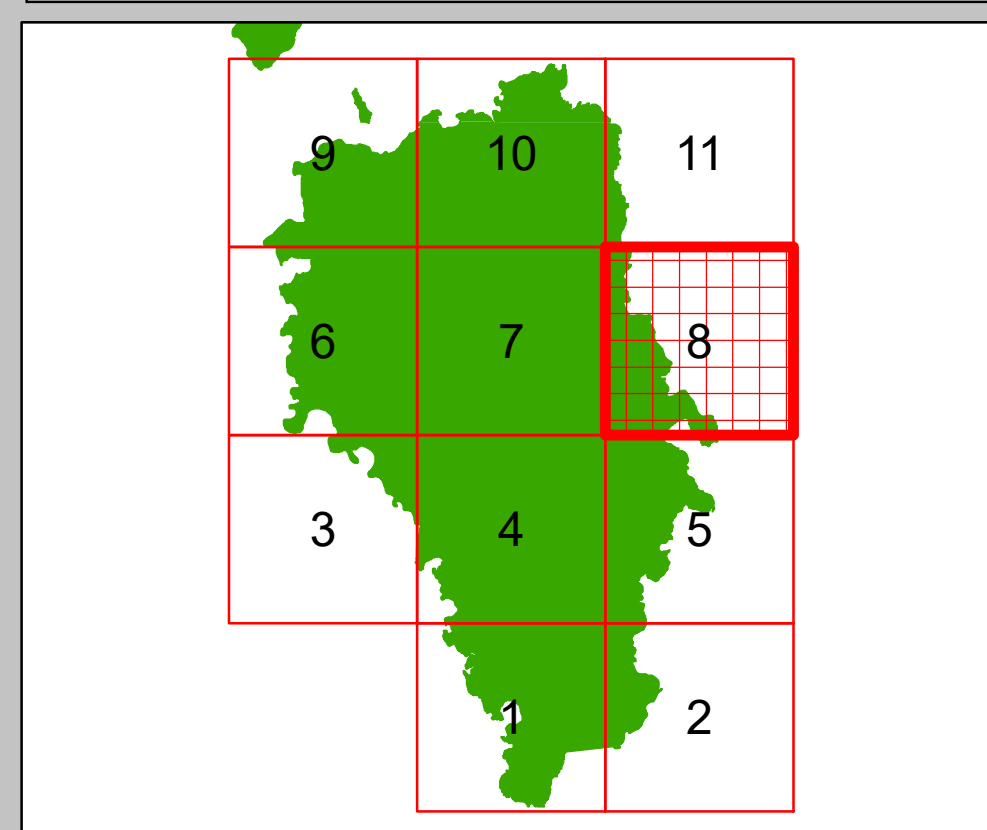
- ICRZ - IA
- 20m Mangrove Buffer Zone - ICRZ IA
- ICRZ - IB

ICRZ - III

- No Development Zone - ICRZ III
- 100m to 200m from HTL - ICRZ III

ICRZ - IV

- ICRZ - IVA
- ICRZ - IVB



DATA SOURCE

I) National Center for Sustainable Coastal Management
 1) HTL, LTL;
 2) Infrastructure facilities such as Road, Lighthouse, Breakwater or Jetty etc.

II) Union Territory of Andaman and Nicobar Administration
 1) Administrative Boundaries; Fish landing Centre; National Park; Wild Life Sanctuaries; Biosphere Reserve; Tribal and Jarawa Reserve Boundaries, etc.

PREPARED AS PER ICRZ NOTIFICATION 2019

Prepared by

National Centre for Sustainable Coastal Management
(Ministry of Environment, Forest & Climate Change)
Chennai - 600 025

Prepared for

UNION TERRITORY OF ANDAMAN & NICOBAR ADMINISTRATION

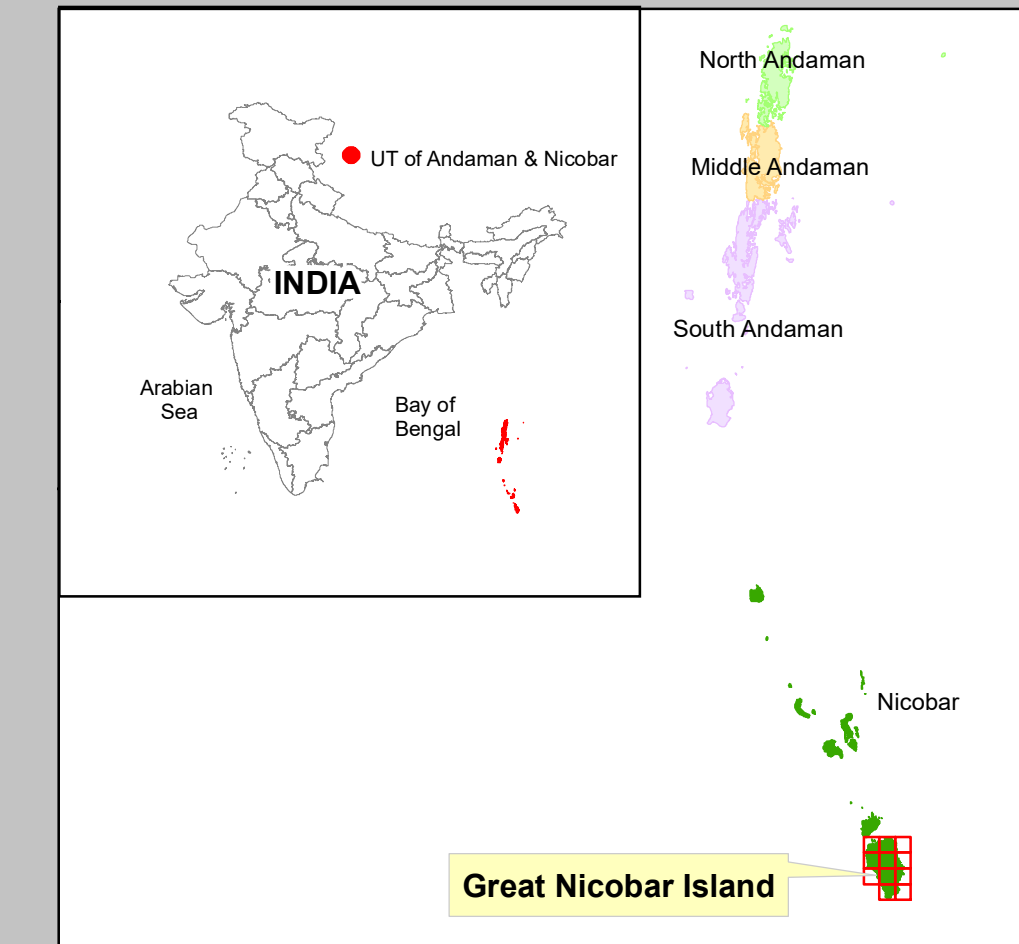
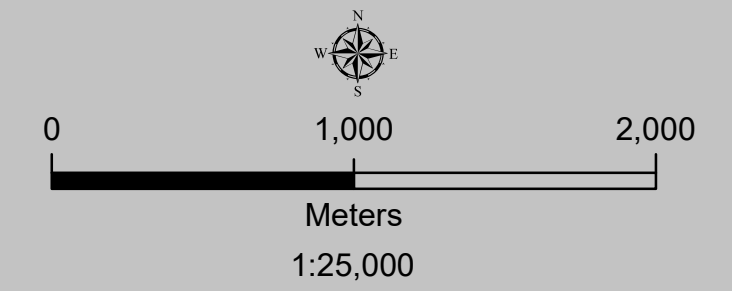


**DRAFT ISLAND COASTAL REGULATION ZONE
GREAT NICOBAR ISLAND
UNION TERRITORY OF ANDAMAN & NICOBAR**

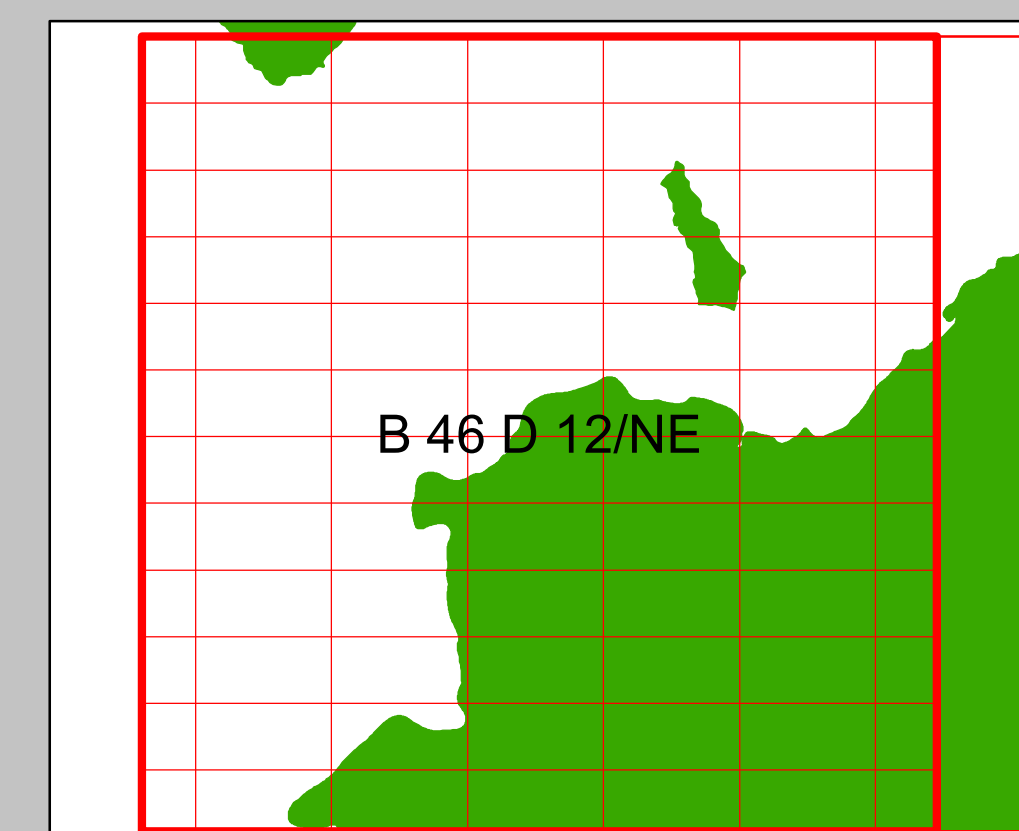
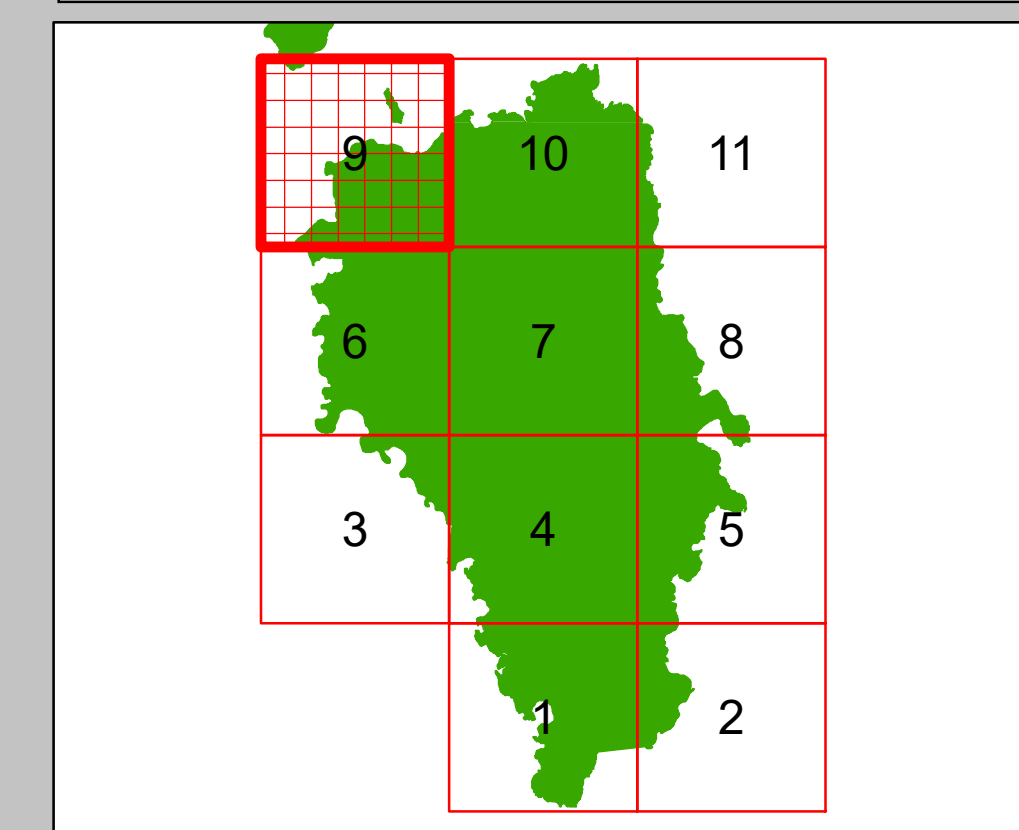
Sheet No: B 46 D 12/NE

Map No: GN 9

Projection :- UTM Datum :- WGS 1984



- Legend**
- Lighthouse
 - Fish Landing Centre
 - School
 - Road
 - High Tide Line
 - Low Tide Line
 - Survey Plots
 - Village Boundary
 - Jetty
- ICRZ Lines & Boundary**
- 50m ICRZ Line - NDZ for Eco-Tourism Activities
 - 100m ICRZ Line - NDZ
 - ICRZ Boundary (200m Line, 20m for Bay, 20 m or width of the creek whichever is less along the tidal influenced water bodies)
- ICRZ CATEGORY**
- ICRZ - I**
- ICRZ - IA
 - 20m Mangrove Buffer Zone - ICRZ IA
 - ICRZ - IB
- ICRZ - III**
- No Development Zone - ICRZ III
 - 100m to 200m from HTL - ICRZ III
- ICRZ - IV**
- ICRZ - IVA
 - ICRZ - IVB



DATA SOURCE

I) National Center for Sustainable Coastal Management
 1) HTL, LTL;
 2) Infrastructure facilities such as Road, Lighthouse, Breakwater or Jetty etc.

II) Union Territory of Andaman and Nicobar Administration
 1) Administrative Boundaries, Fish landing Centre, National Park, Wild Life Sanctuaries, Biosphere Reserve, Tribal and Jarawa Reserve Boundaries, etc

PREPARED AS PER ICRZ NOTIFICATION 2019

Prepared by

National Centre for Sustainable Coastal Management
 (Ministry of Environment, Forest & Climate Change)
 Chennai - 600 025

Prepared for

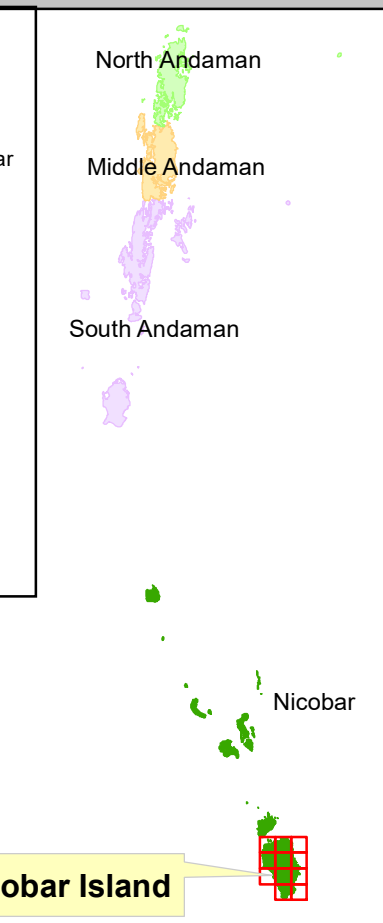
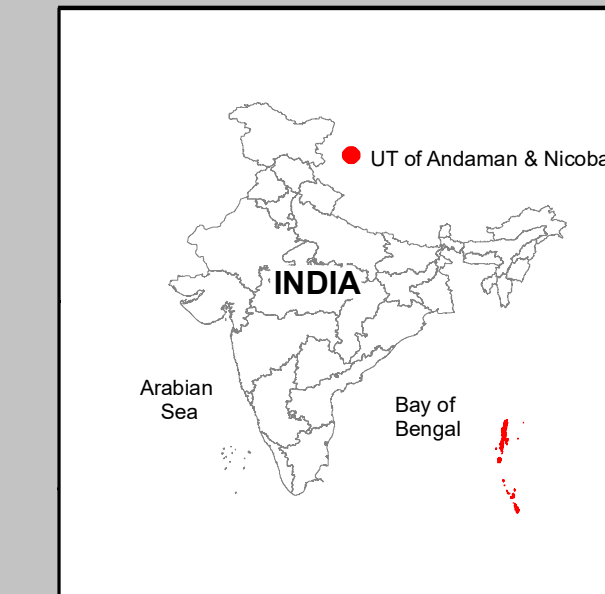
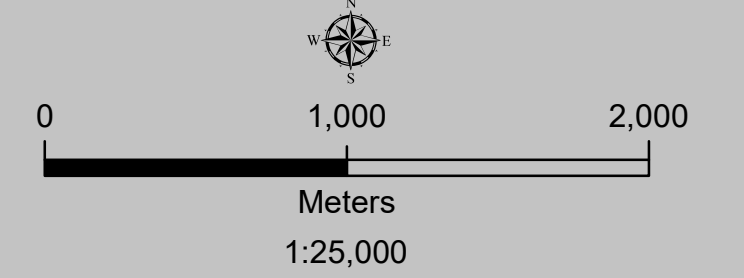
UNION TERRITORY OF ANDAMAN & NICOBAR ADMINISTRATION

**DRAFT ISLAND COASTAL REGULATION ZONE
GREAT NICOBAR ISLAND
UNION TERRITORY OF ANDAMAN & NICOBAR**

Sheet No: B 46 D 16/NW

Map No: GN 10

Projection :- UTM Datum :- WGS 1984



Legend

- Lighthouse
- Fish Landing Centre
- School
- Road
- High Tide Line
- Low Tide Line
- Survey Plots
- Village Boundary
- Jetty

ICRZ Lines & Boundary

- 50m ICRZ Line - NDZ for Eco-Tourism Activities
- 100m ICRZ Line - NDZ
- ICRZ Boundary (200m Line, 20m for Bay, 20 m or width of the creek whichever is less along the tidal influenced water bodies)

ICRZ CATEGORY

ICRZ - I

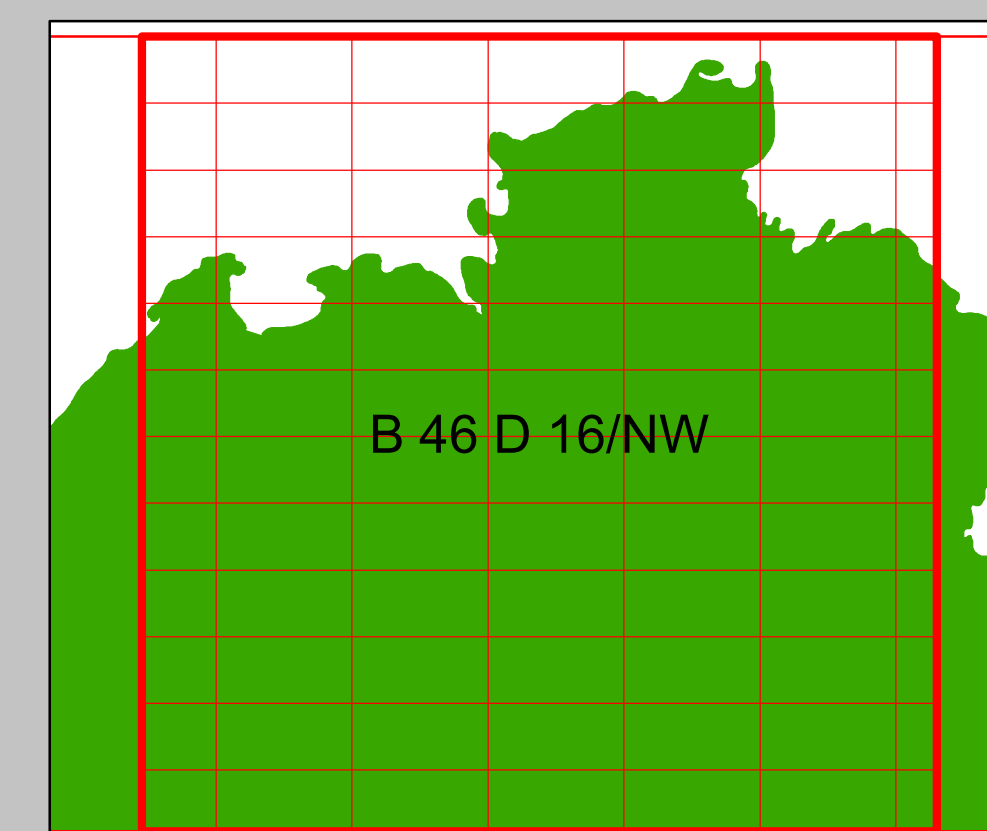
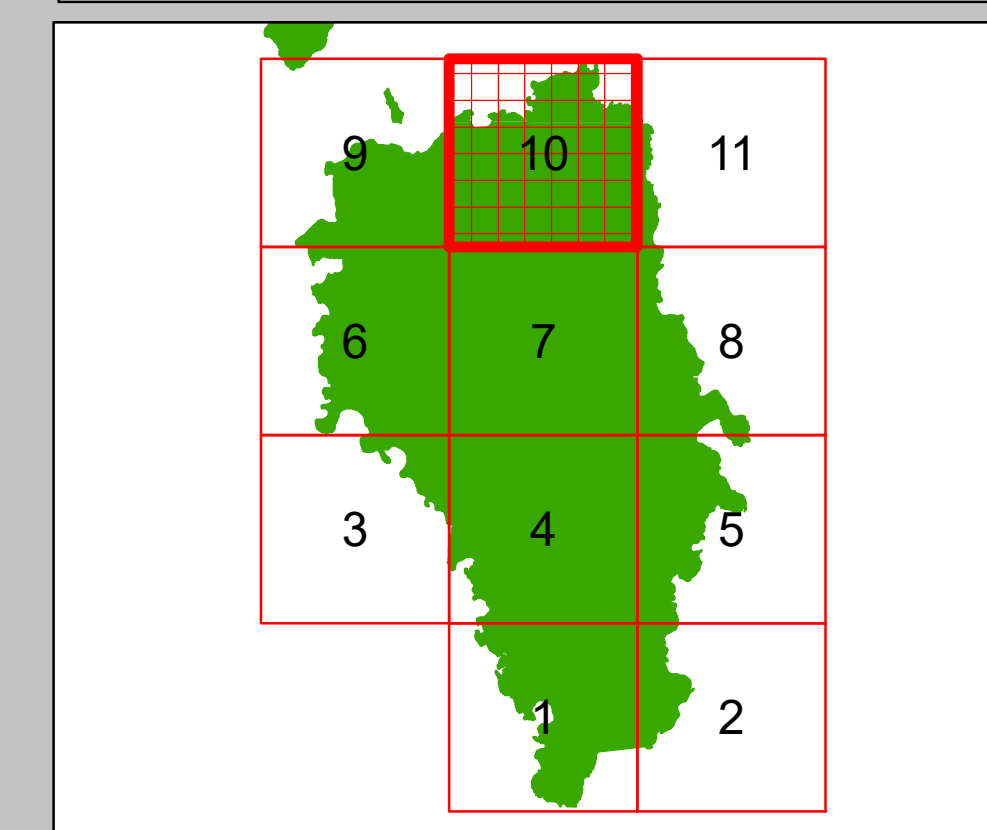
- ICRZ - IA
- 20m Mangrove Buffer Zone - ICRZ IA
- ICRZ - IB

ICRZ - III

- No Development Zone - ICRZ III
- 100m to 200m from HTL - ICRZ III

ICRZ - IV

- ICRZ - IVA
- ICRZ - IVB



DATA SOURCE

I) National Center for Sustainable Coastal Management
 1) HTL, LTL;
 2) Infrastructure facilities such as Road, Lighthouse, Breakwater or Jetty etc.

II) Union Territory of Andaman and Nicobar Administration
 1) Administrative Boundaries; Fish landing Centre; National Park; Wild Life Sanctuaries; Biosphere Reserve; Tribal and Jarawa Reserve Boundaries, etc



PREPARED AS PER ICRZ NOTIFICATION 2019

Prepared by

National Centre for Sustainable Coastal Management
 (Ministry of Environment, Forest & Climate Change)
 Chennai - 600 025

Prepared for

UNION TERRITORY OF ANDAMAN & NICOBAR ADMINISTRATION

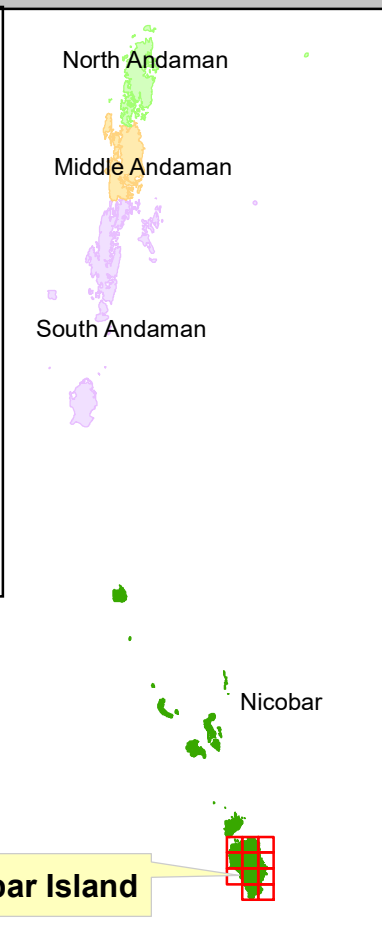
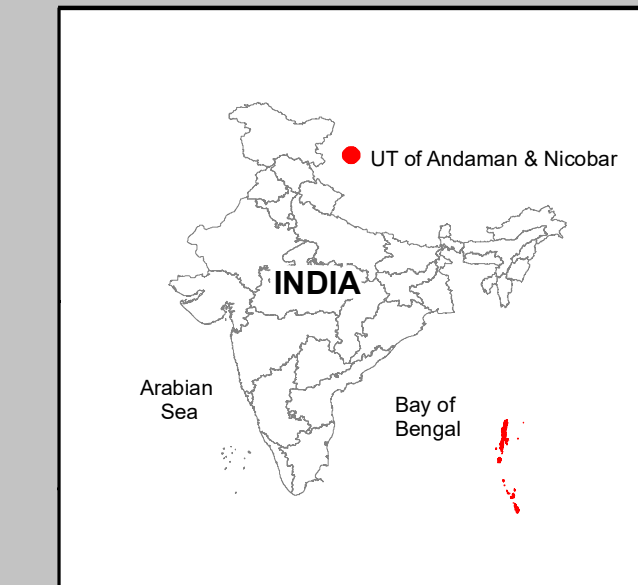
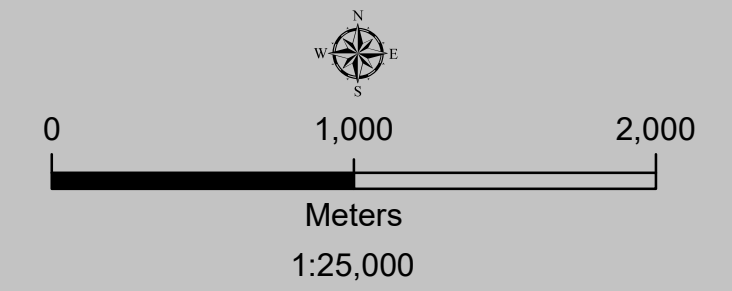


**DRAFT ISLAND COASTAL REGULATION ZONE
GREAT NICOBAR ISLAND
UNION TERRITORY OF ANDAMAN & NICOBAR**

Sheet No: B 46 D 16/NE

Map No: GN 11

Projection :- UTM Datum :- WGS 1984



Legend

- Lighthouse
- Fish Landing Centre
- School
- Road
- High Tide Line
- Low Tide Line
- Survey Plots
- Village Boundary
- Jetty

ICRZ Lines & Boundary

- 50m ICRZ Line - NDZ for Eco-Tourism Activities
- 100m ICRZ Line - NDZ
- ICRZ Boundary (200m Line, 20m for Bay, 20 m or width of the creek whichever is less along the tidal influenced water bodies)

ICRZ CATEGORY

ICRZ - I

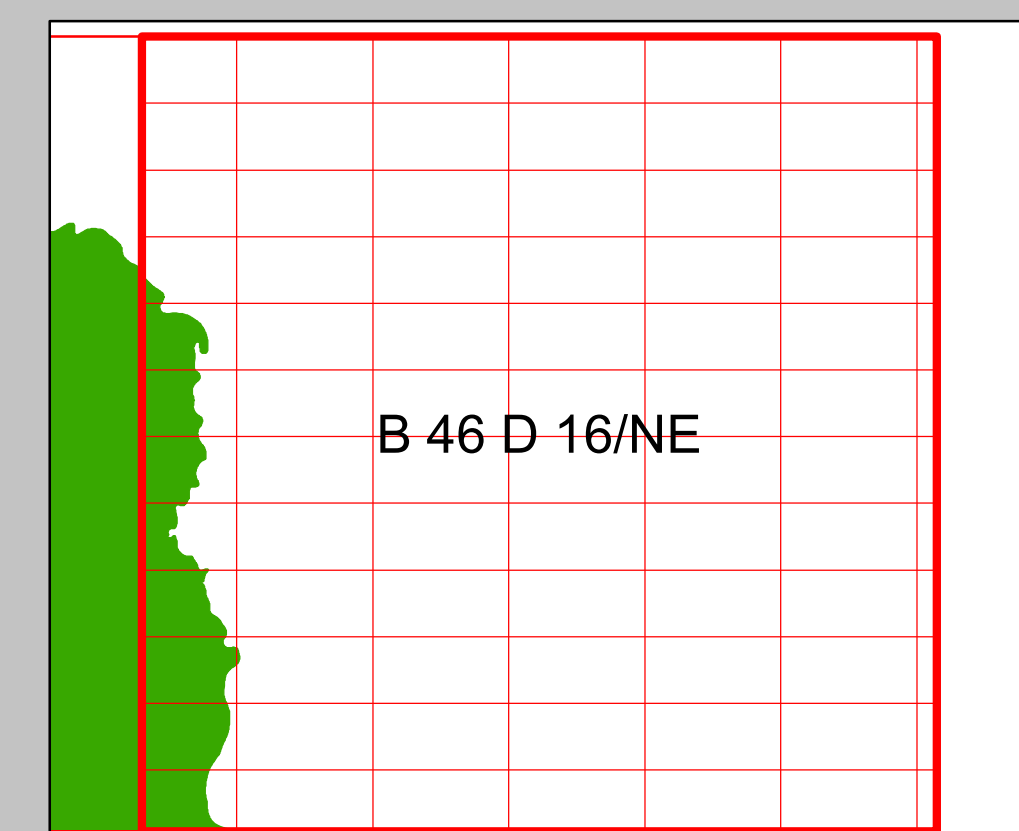
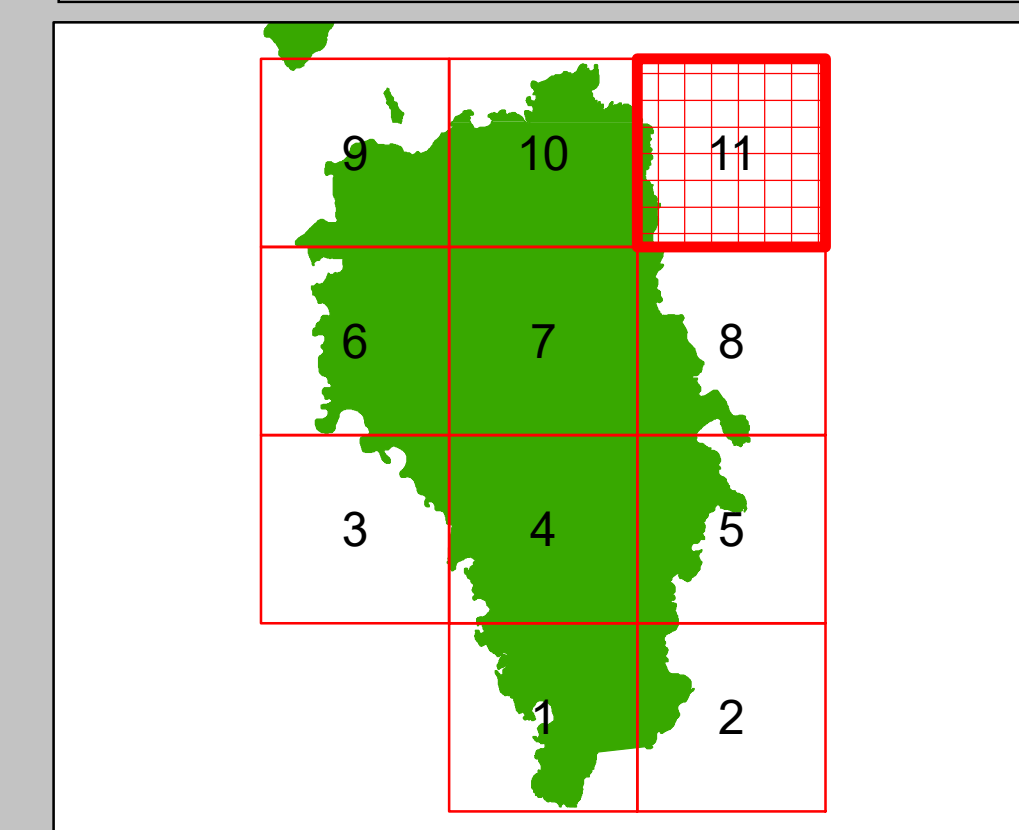
- ICRZ - IA
- 20m Mangrove Buffer Zone - ICRZ IA
- ICRZ - IB

ICRZ - III

- No Development Zone - ICRZ III
- 100m to 200m from HTL - ICRZ III

ICRZ - IV

- ICRZ - IVA
- ICRZ - IVB



DATA SOURCE

I) National Center for Sustainable Coastal Management
 1) HTL, LTL;
 2) Infrastructure facilities such as Road, Lighthouse, Breakwater or Jetty etc.

II) Union Territory of Andaman and Nicobar Administration
 1) Administrative Boundaries; Fish landing Centre; National Park; Wild Life Sanctuaries; Biosphere Reserve; Tribal and Jarawa Reserve Boundaries, etc

PREPARED AS PER ICRZ NOTIFICATION 2019

Prepared by

National Centre for Sustainable Coastal Management
 (Ministry of Environment, Forest & Climate Change)
 Chennai - 600 025

Prepared for

UNION TERRITORY OF ANDAMAN & NICOBAR ADMINISTRATION