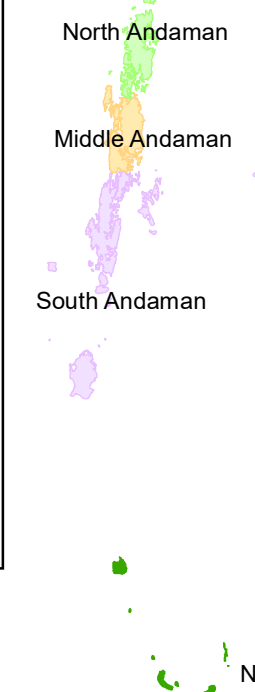
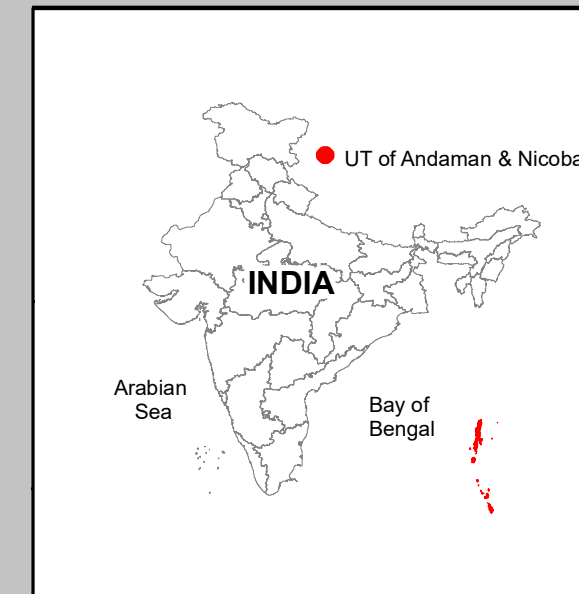
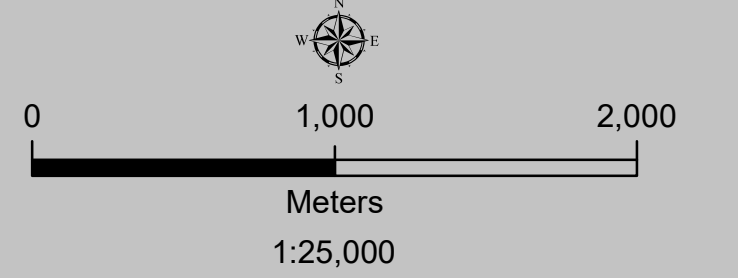


DRAFT COASTAL LAND USE MAP
GREAT NICOBAR ISLAND
UNION TERRITORY OF ANDAMAN & NICOBAR

Sheet No: B 46 J 13/SW

Map No: GN 1

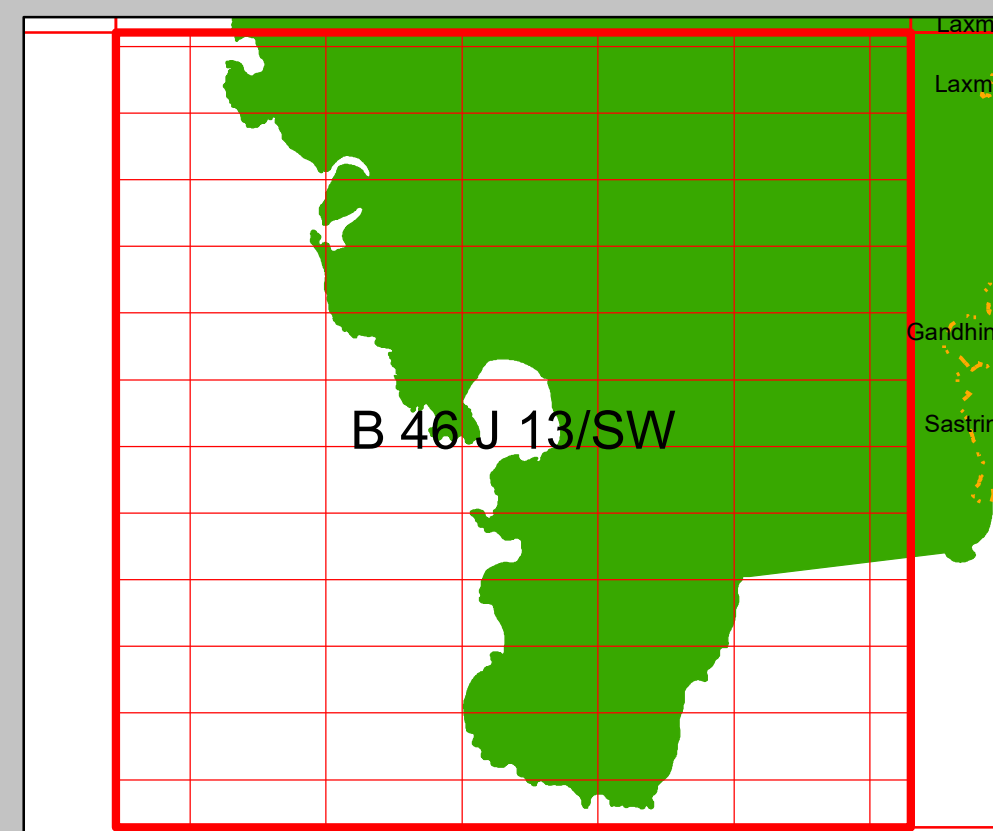
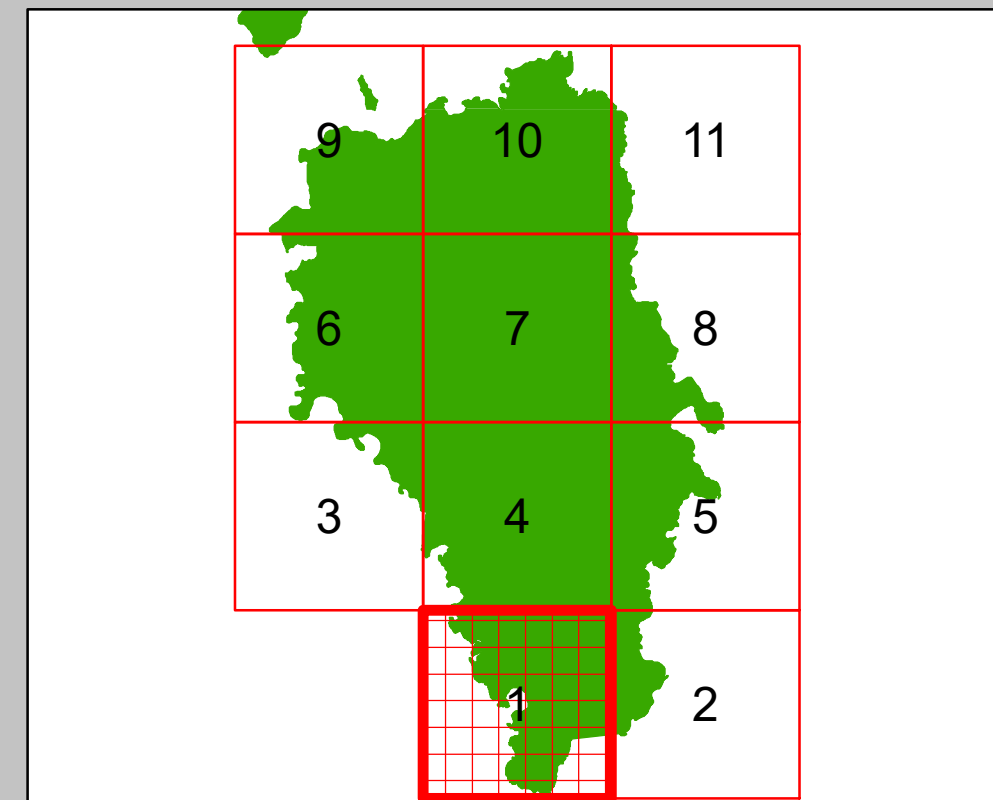
Projection :- UTM Datum :- WGS 1984



Great Nicobar Island

Legend

- Lighthouse
- Fish Landing Centre
- School
- 200m ICRZ Line
- ICRZ Line for Creek or River
- 20m ICRZ Line for Bay
- Road
- High Tide Line
- Low Tide Line
- Village Boundary
- Jetty
- Habitation or Settlement
- Agricultural Land
- Tribal Reserve
- Biosphere Reserve
- National Park
- Wildlife Sanctuary
- Protected Forest
- 20m Mangroves Buffer Zone
- Mangroves
- Beach or Sand patch
- Coral Reefs
- Inter Tidal Zone
- Creek or River



DATA SOURCE
 I) National Center for Sustainable Coastal Management
 1) HTL, LTL;
 2) Infrastructure facilities such as Road, Lighthouse, Breakwater or Jetty etc.
 II) Union Territory of Andaman and Nicobar Administration
 1) Administrative Boundaries; Fish landing Centre; National Park; Wild Life Sanctuaries; Biosphere Reserve; Tribal and Jarawa Reserve Boundaries, etc.

PREPARED AS PER ICRZ NOTIFICATION 2019

Prepared by

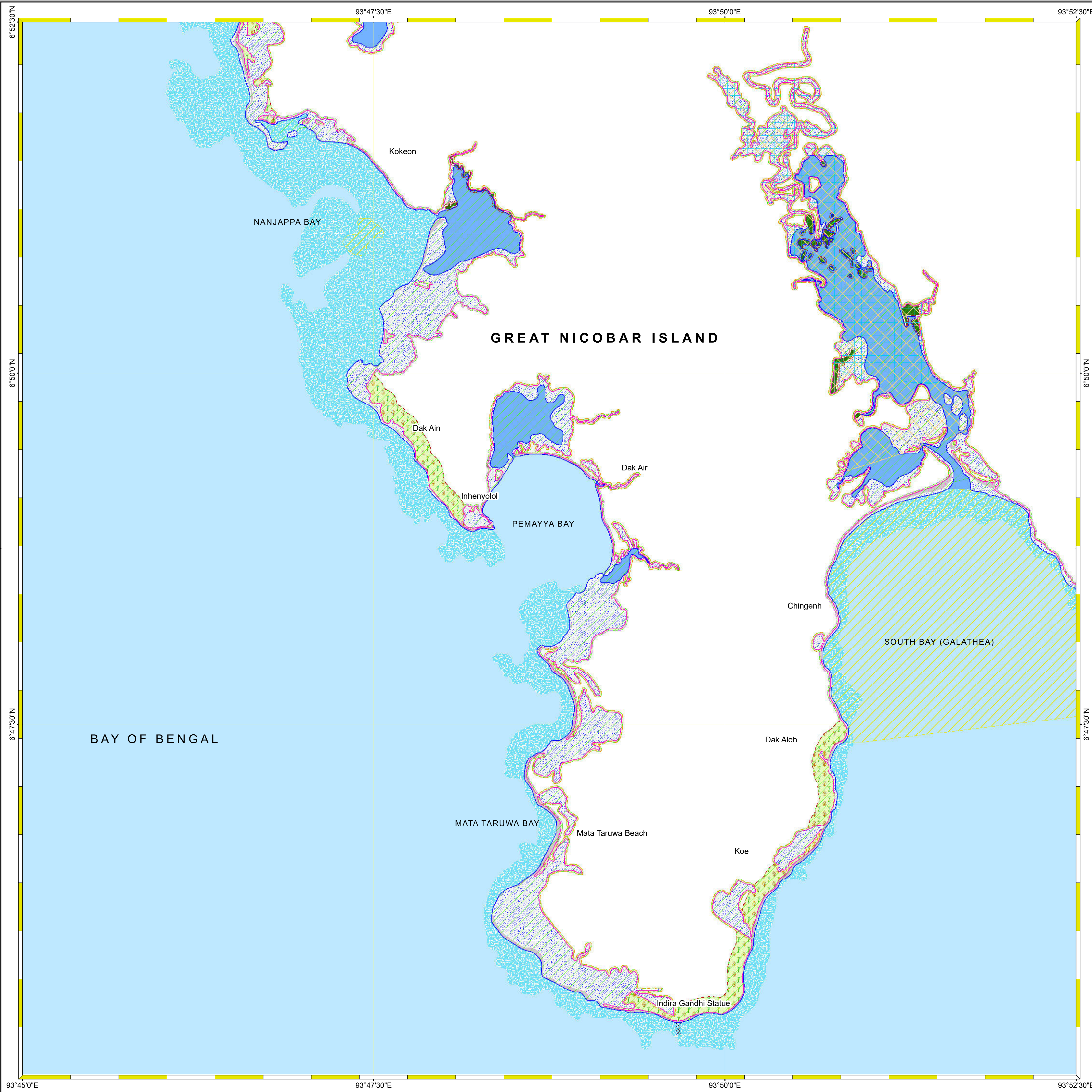


National Centre for Sustainable Coastal Management
 (Ministry of Environment, Forest & Climate Change)
 Chennai - 600 025

Prepared for



UNION TERRITORY OF ANDAMAN & NICOBAR ADMINISTRATION



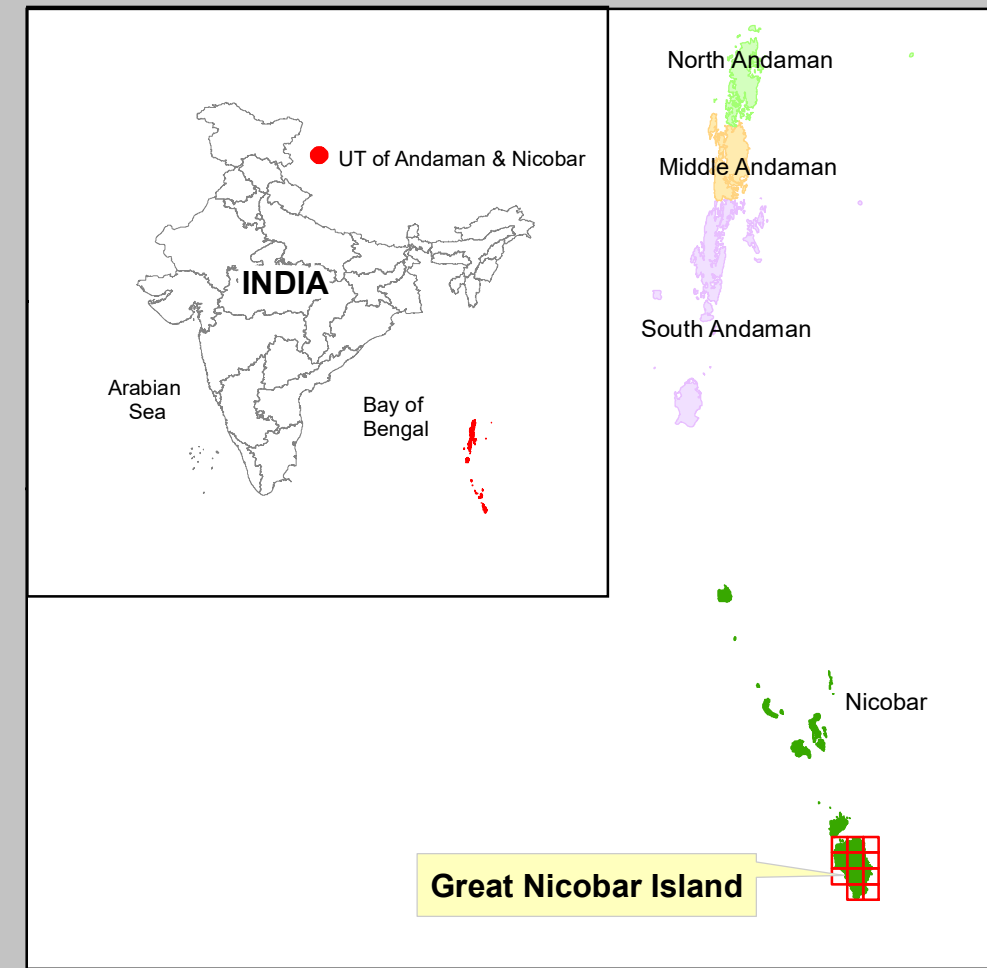
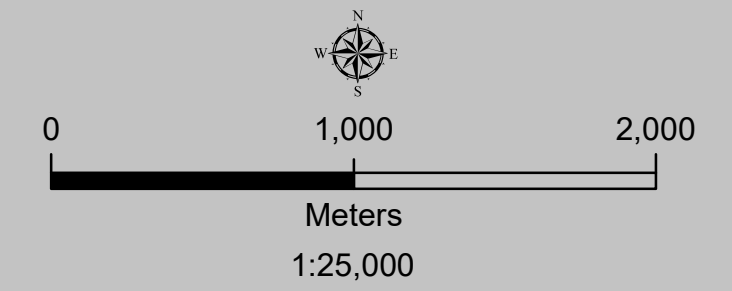


**DRAFT COASTAL LAND USE MAP
GREAT NICOBAR ISLAND
UNION TERRITORY OF ANDAMAN & NICOBAR**

Sheet No: B 46 J 13/SE

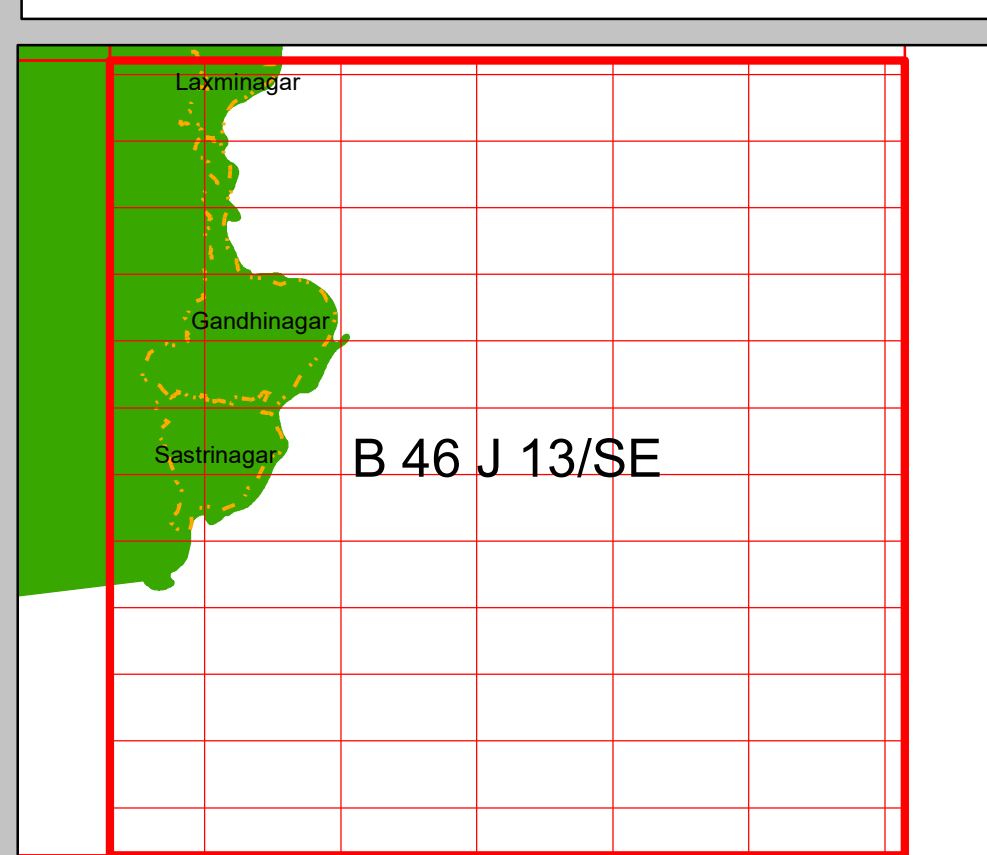
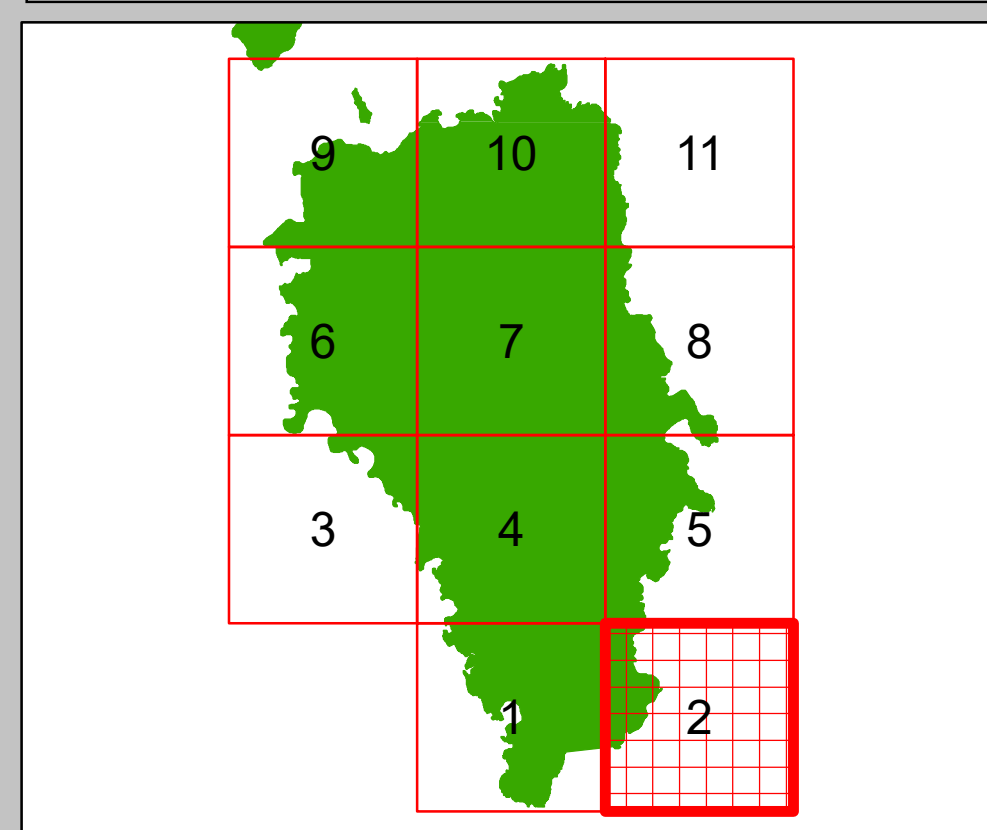
Map No: GN 2

Projection :- UTM Datum :- WGS 1984



Legend

- Lighthouse
- Fish Landing Centre
- School
- 200m ICRZ Line
- ICRZ Line for Creek or River
- 20m ICRZ Line for Bay
- Road
- High Tide Line
- Low Tide Line
- Village Boundary
- Jetty
- Habitation or Settlement
- Agricultural Land
- Tribal Reserve
- Biosphere Reserve
- National Park
- Wildlife Sanctuary
- Protected Forest
- 20m Mangroves Buffer Zone
- Mangroves
- Beach or Sand patch
- Coral Reefs
- Inter Tidal Zone
- Creek or River



DATA SOURCE

I) National Center for Sustainable Coastal Management
 1) HTL, LTL;
 2) Infrastructure facilities such as Road, Lighthouse, Breakwater or Jetty etc.

II) Union Territory of Andaman and Nicobar Administration
 1) Administrative Boundaries; Fish landing Centre; National Park; Wild Life Sanctuaries; Biosphere Reserve; Tribal and Jarawa Reserve Boundaries, etc.

PREPARED AS PER ICRZ NOTIFICATION 2019

Prepared by

National Centre for Sustainable Coastal Management
 (Ministry of Environment, Forest & Climate Change)
 Chennai - 600 025

Prepared for

UNION TERRITORY OF ANDAMAN & NICOBAR ADMINISTRATION