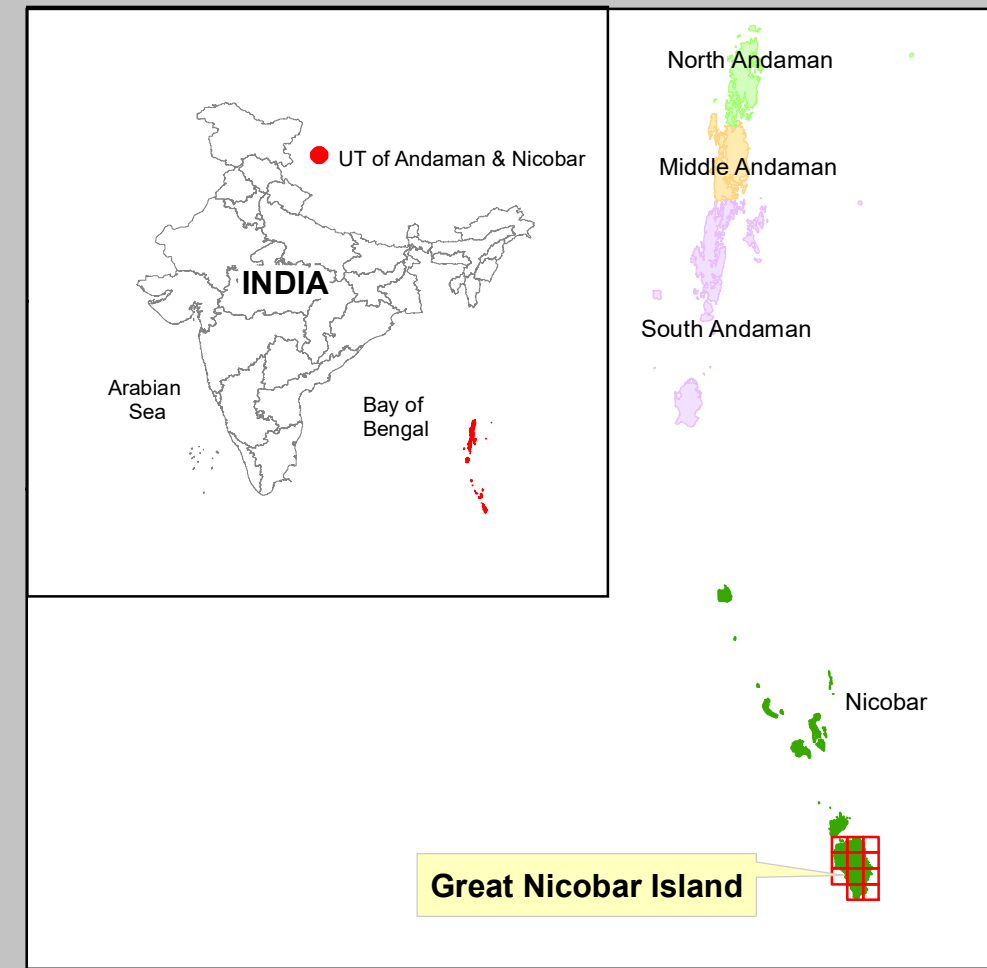
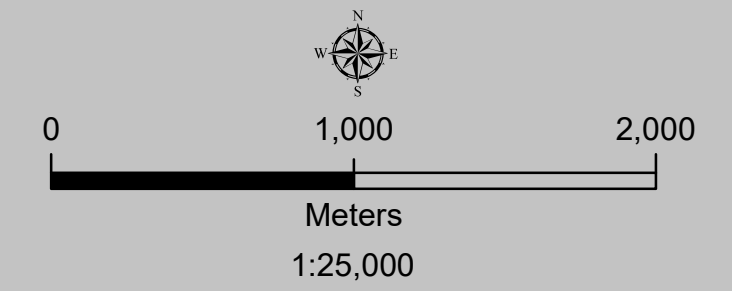




DRAFT COASTAL LAND USE MAP
GREAT NICOBAR ISLAND
UNION TERRITORY OF ANDAMAN & NICOBAR

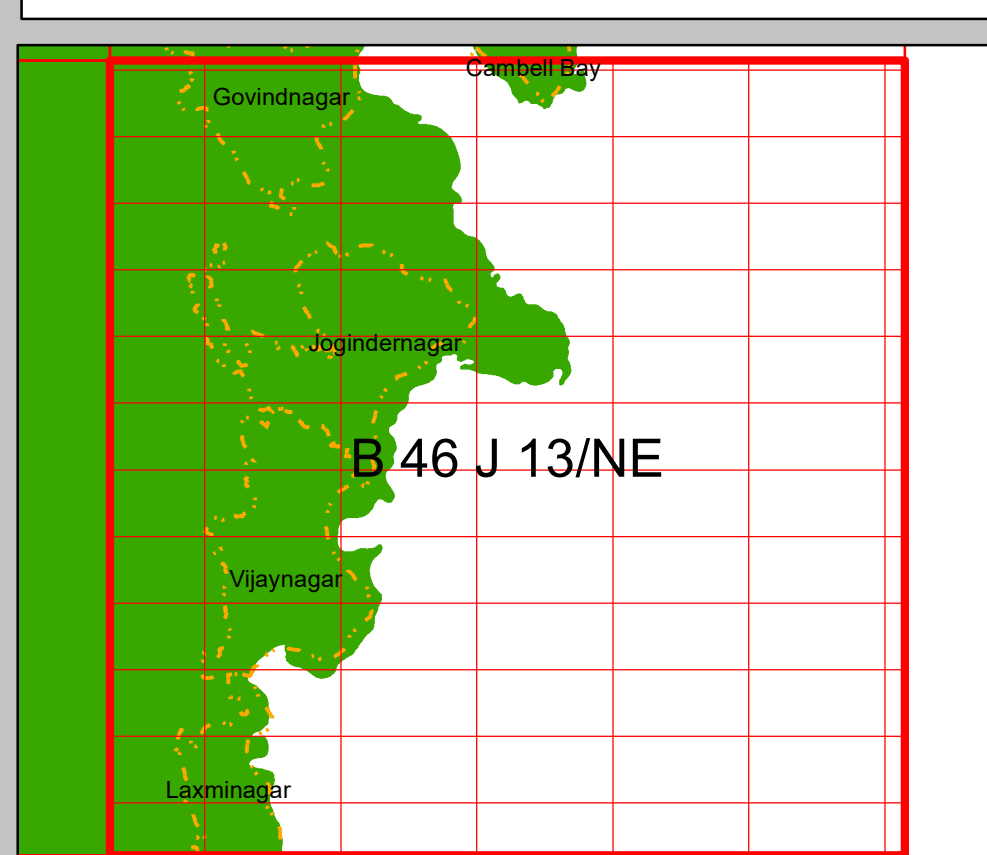
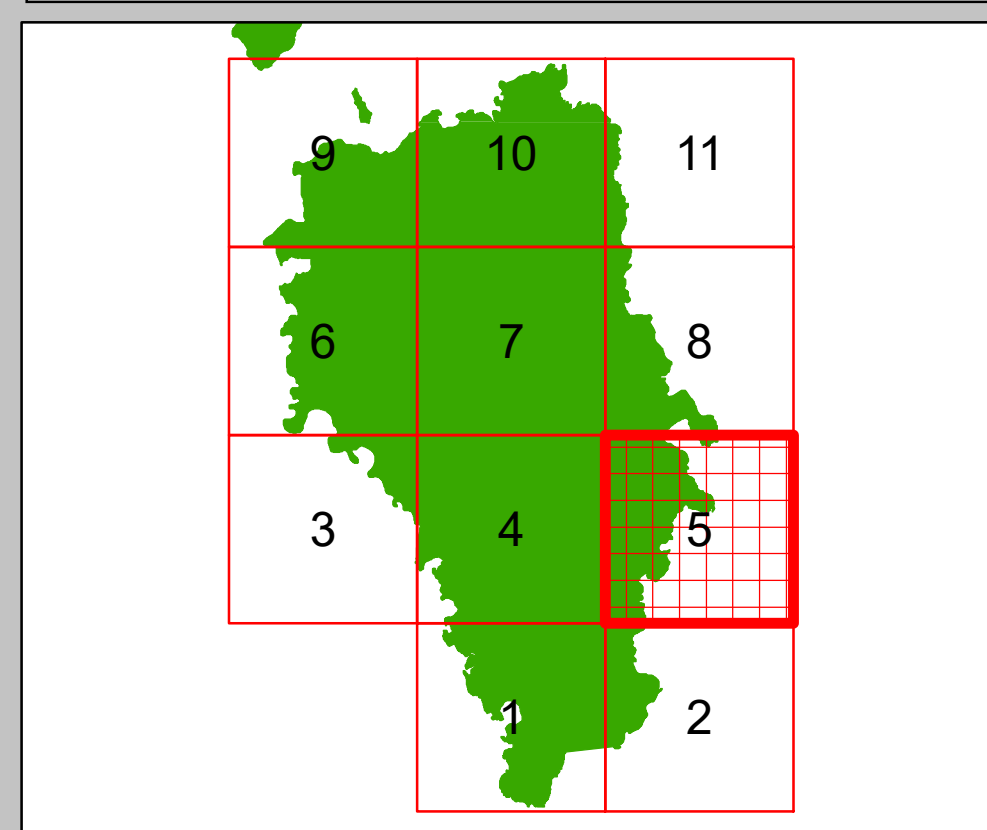
Sheet No: B 46 J 13/NE Map No: GN 5

Projection :- UTM Datum :- WGS 1984



Legend

- Lighthouse
- Fish Landing Centre
- School
- 200m ICRZ Line
- ICRZ Line for Creek or River
- 20m ICRZ Line for Bay
- Road
- High Tide Line
- Low Tide Line
- Village Boundary
- Jetty
- Habitation or Settlement
- Agricultural Land
- Tribal Reserve
- Biosphere Reserve
- National Park
- Wildlife Sanctuary
- Protected Forest
- 20m Mangroves Buffer Zone
- Mangroves
- Beach or Sand patch
- Coral Reefs
- Inter Tidal Zone
- Creek or River



DATA SOURCE

I) National Center for Sustainable Coastal Management
 1) HTL, LTL;
 2) Infrastructure facilities such as Road, Lighthouse, Breakwater or Jetty etc.

II) Union Territory of Andaman and Nicobar Administration
 1) Administrative Boundaries; Fish landing Centre; National Park; Wild Life Sanctuaries; Biosphere Reserve; Tribal and Jarawa Reserve Boundaries, etc.

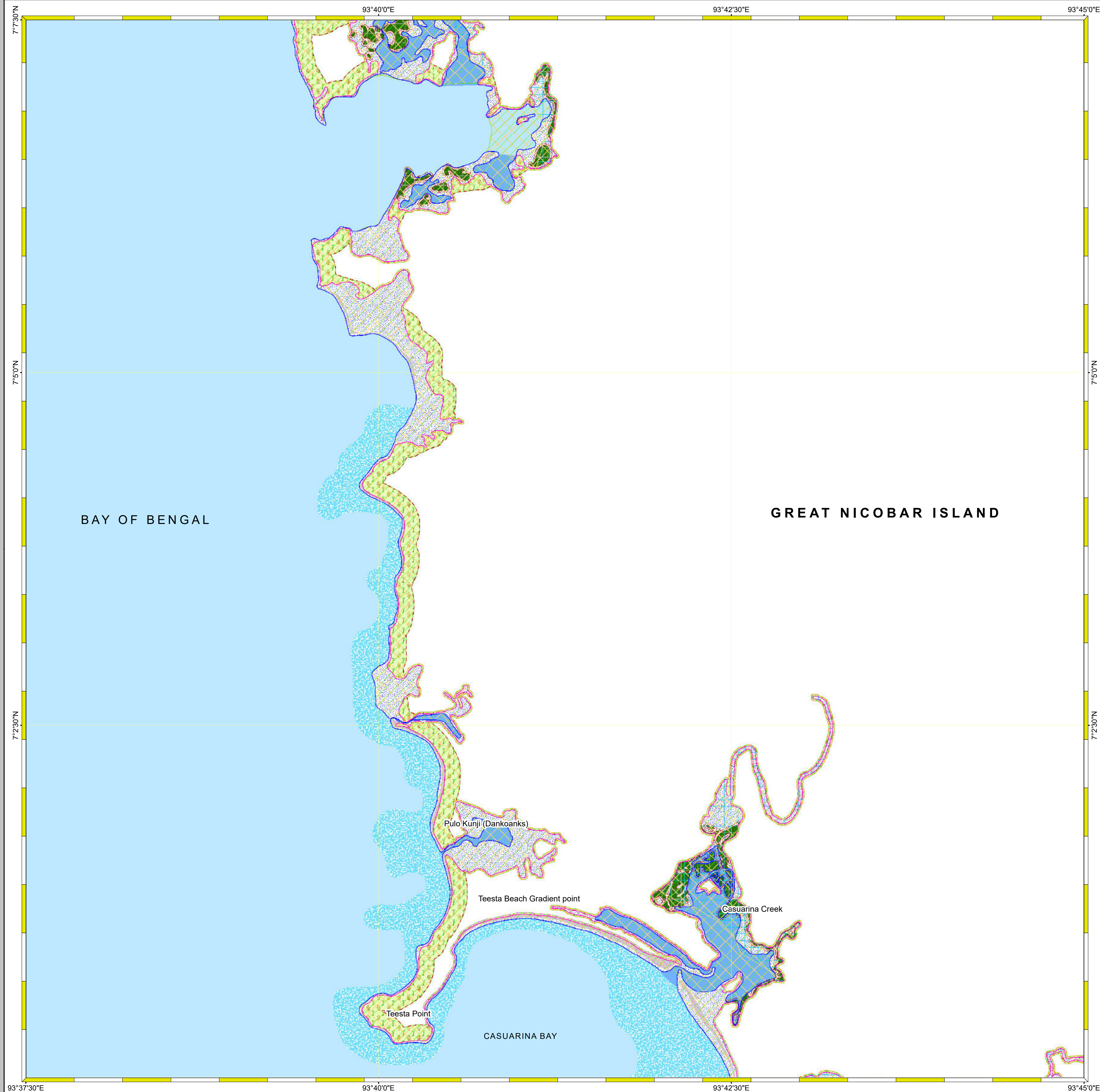
PREPARED AS PER ICRZ NOTIFICATION 2019

Prepared by

National Centre for Sustainable Coastal Management
 (Ministry of Environment, Forest & Climate Change)
 Chennai - 600 025

Prepared for

UNION TERRITORY OF ANDAMAN & NICOBAR ADMINISTRATION

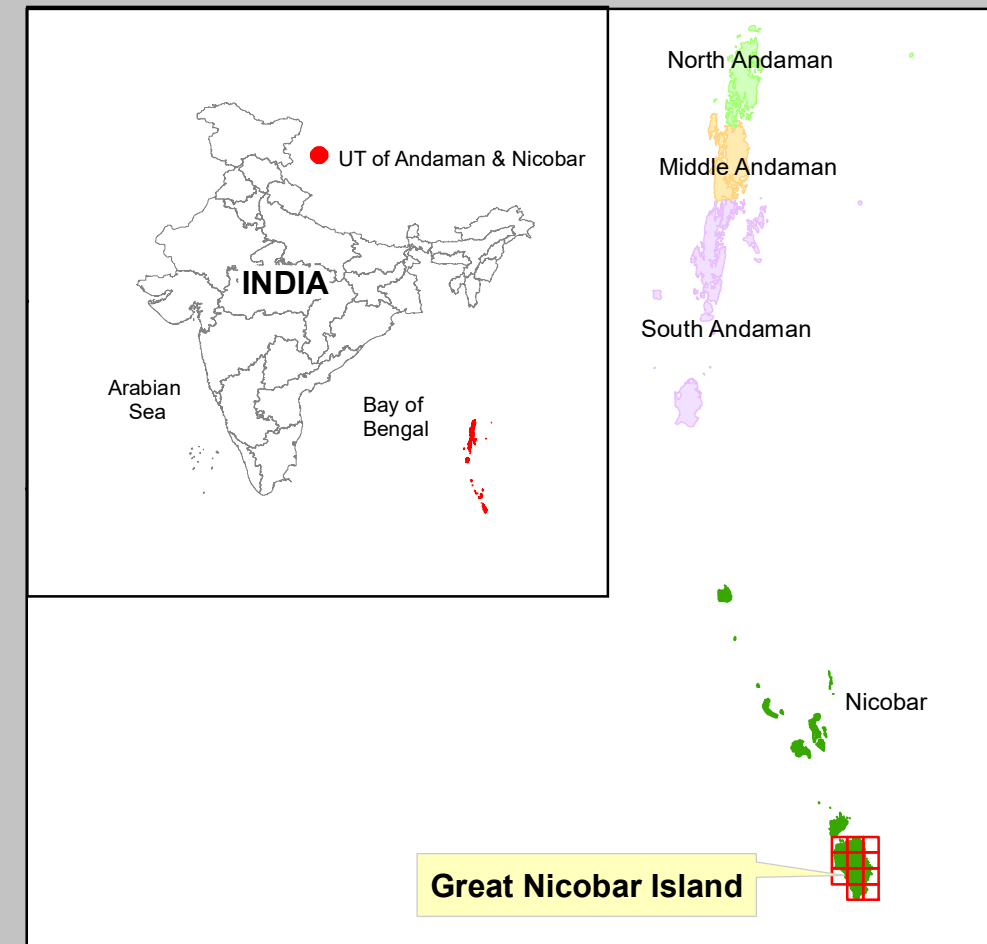
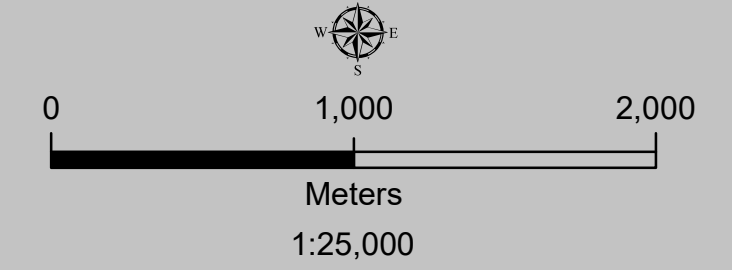


**DRAFT COASTAL LAND USE MAP
GREAT NICOBAR ISLAND
UNION TERRITORY OF ANDAMAN & NICOBAR**

Sheet No: B 46 D 12/SE

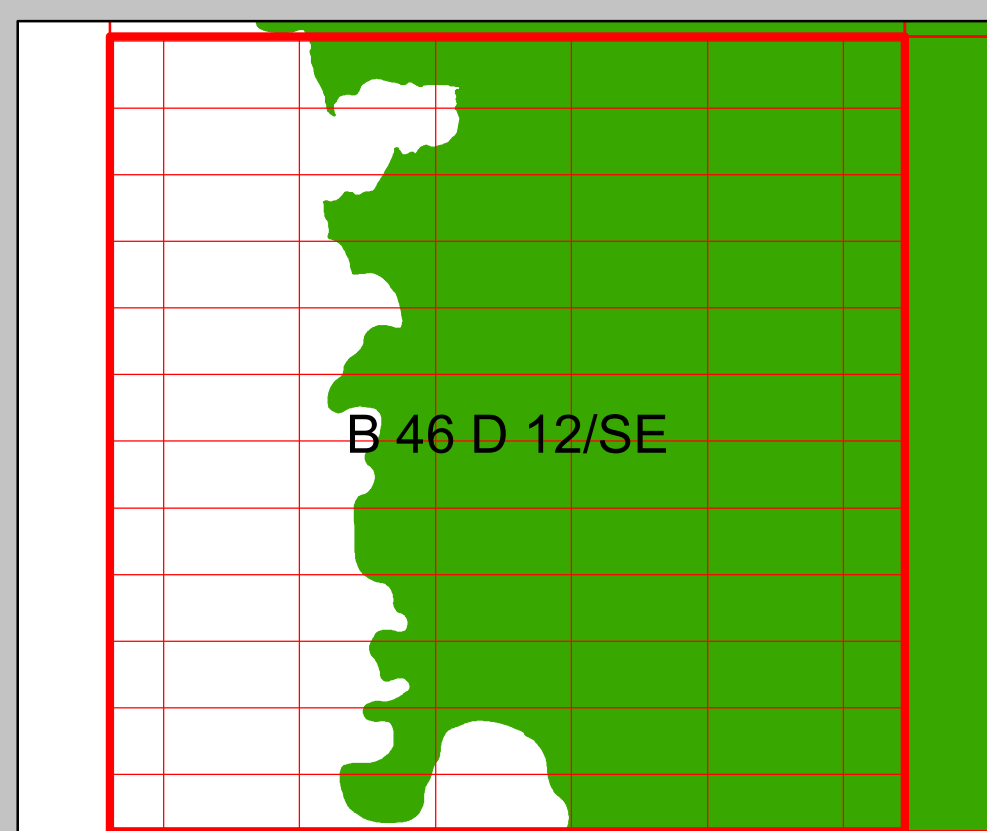
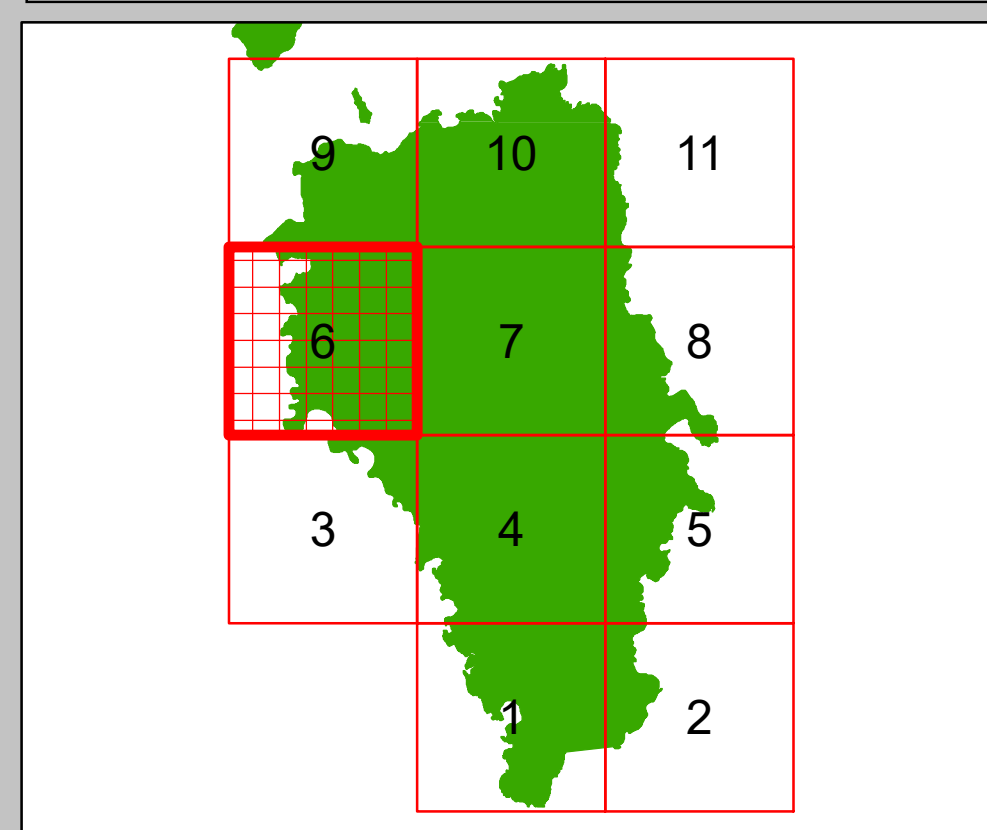
Map No: GN 6

Projection :- UTM Datum :- WGS 1984



Legend

- Lighthouse
- Fish Landing Centre
- School
- 200m ICRZ Line
- ICRZ Line for Creek or River
- 20m ICRZ Line for Bay
- Road
- High Tide Line
- Low Tide Line
- Village Boundary
- Jetty
- Habitation or Settlement
- Agricultural Land
- Tribal Reserve
- Biosphere Reserve
- National Park
- Wildlife Sanctuary
- Protected Forest
- 20m Mangroves Buffer Zone
- Mangroves
- Beach or Sand patch
- Coral Reefs
- Inter Tidal Zone
- Creek or River



DATA SOURCE
 I) National Center for Sustainable Coastal Management
 1) HTL, LTL;
 2) Infrastructure facilities such as Road, Lighthouse, Breakwater or Jetty etc.
 II) II) Union Territory of Andaman and Nicobar Administration
 1) Administrative Boundaries; Fish landing Centre; National Park; Wild Life Sanctuaries; Biosphere Reserve; Tribal and Jarawa Reserve Boundaries, etc

PREPARED AS PER ICRZ NOTIFICATION 2019

Prepared by

National Centre for Sustainable Coastal Management
 (Ministry of Environment, Forest & Climate Change)
 Chennai - 600 025

Prepared for

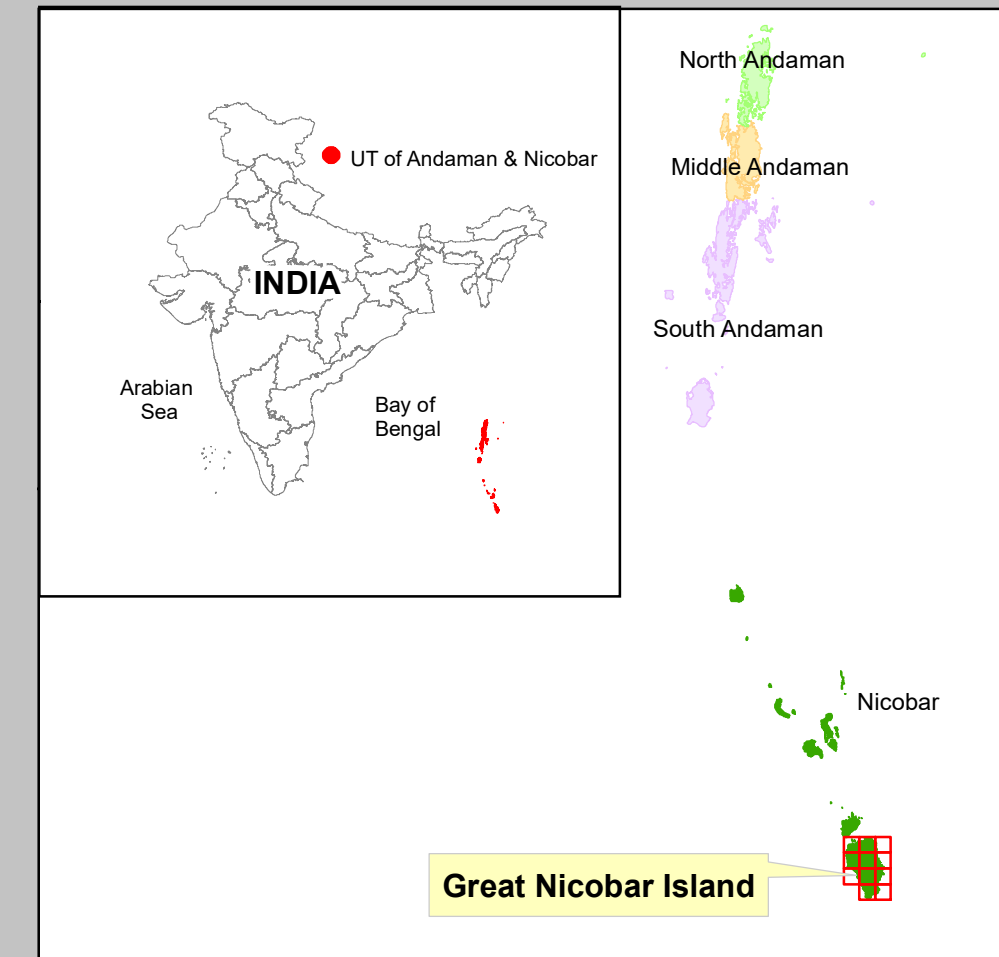
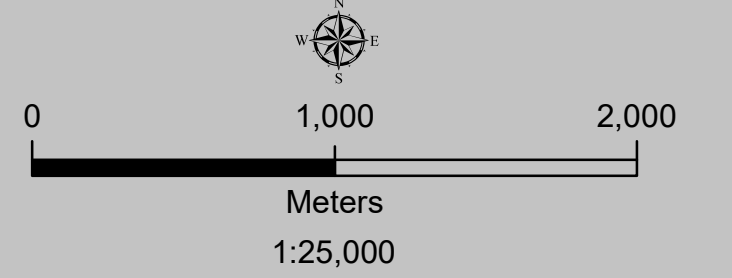
UNION TERRITORY OF ANDAMAN & NICOBAR ADMINISTRATION

**DRAFT COASTAL LAND USE MAP
GREAT NICOBAR ISLAND
UNION TERRITORY OF ANDAMAN & NICOBAR**

























Sheet No: B 46 D 16/SW

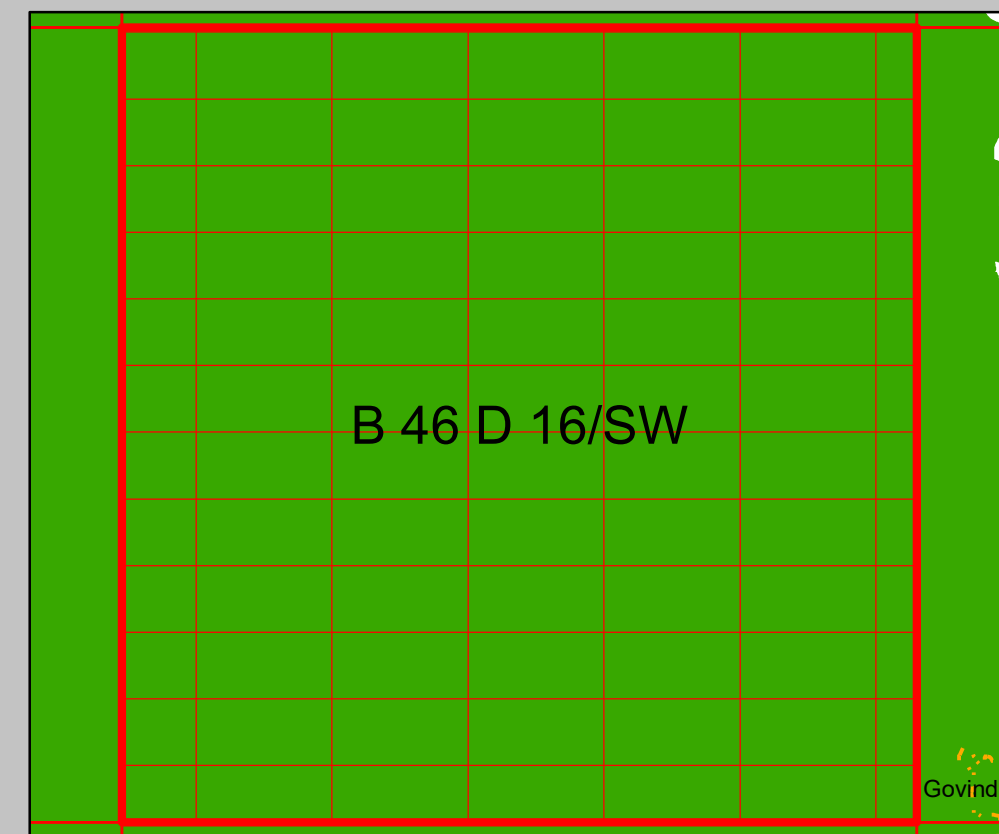
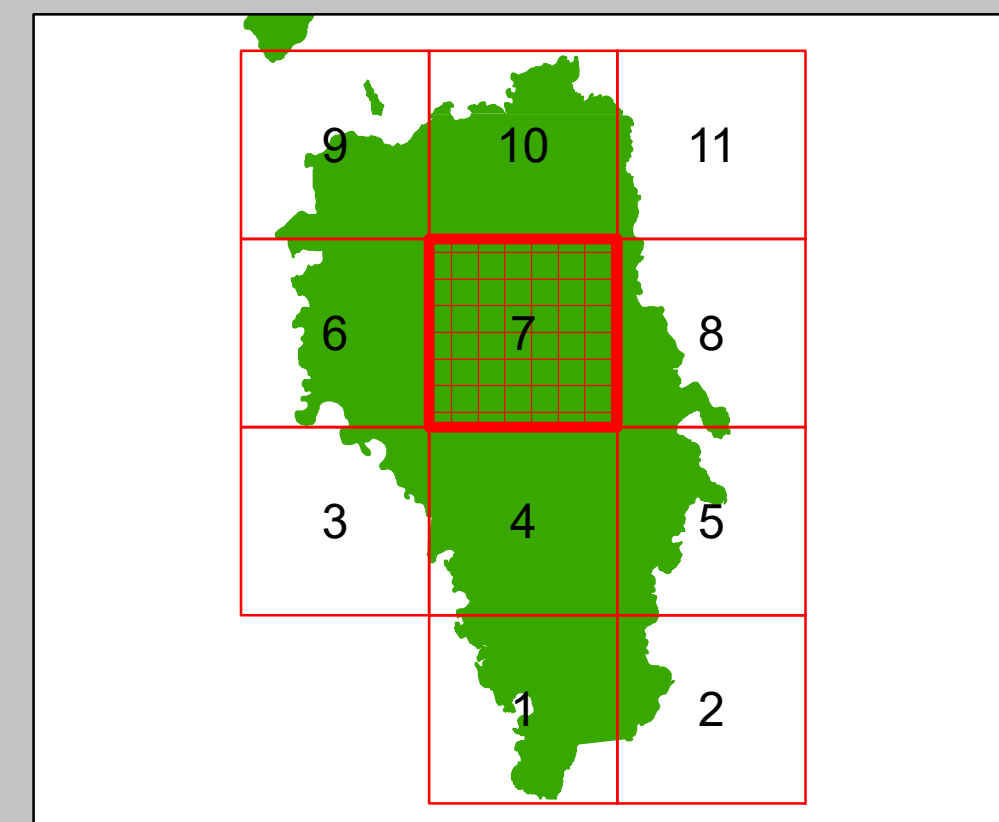
Map No: GN 7

Projection :- UTM Datum :- WGS 1984




Legend

-  Lighthouse
-  Fish Landing Centre
-  School
-  200m ICRZ Line
-  ICRZ Line for Creek or River
-  20m ICRZ Line for Bay
-  Road
-  High Tide Line
-  Low Tide Line
-  Village Boundary
-  Jetty
-  Habitation or Settlement
-  Agricultural Land
-  Tribal Reserve
-  Biosphere Reserve
-  National Park
-  Wildlife Sanctuary
-  Protected Forest
-  20m Mangroves Buffer Zone
-  Mangroves
-  Beach or Sand patch
-  Coral Reefs
-  Inter Tidal Zone
-  Creek or River



DATA SOURCE
 I) National Center for Sustainable Coastal Management
 1) HTL, LTL;
 2) Infrastructure facilities such as Road, Lighthouse, Breakwater or Jetty etc.
 II) Union Territory of Andaman and Nicobar Administration
 1) Administrative Boundaries, Fish landing Centre, National Park, Wild Life Sanctuaries, Biosphere Reserve, Tribal and Jarawa Reserve Boundaries, etc



PREPARED AS PER ICRZ NOTIFICATION 2019

Prepared by

National Centre for Sustainable Coastal Management
 (Ministry of Environment, Forest & Climate Change)
 Chennai - 600 025

Prepared for

UNION TERRITORY OF ANDAMAN & NICOBAR ADMINISTRATION