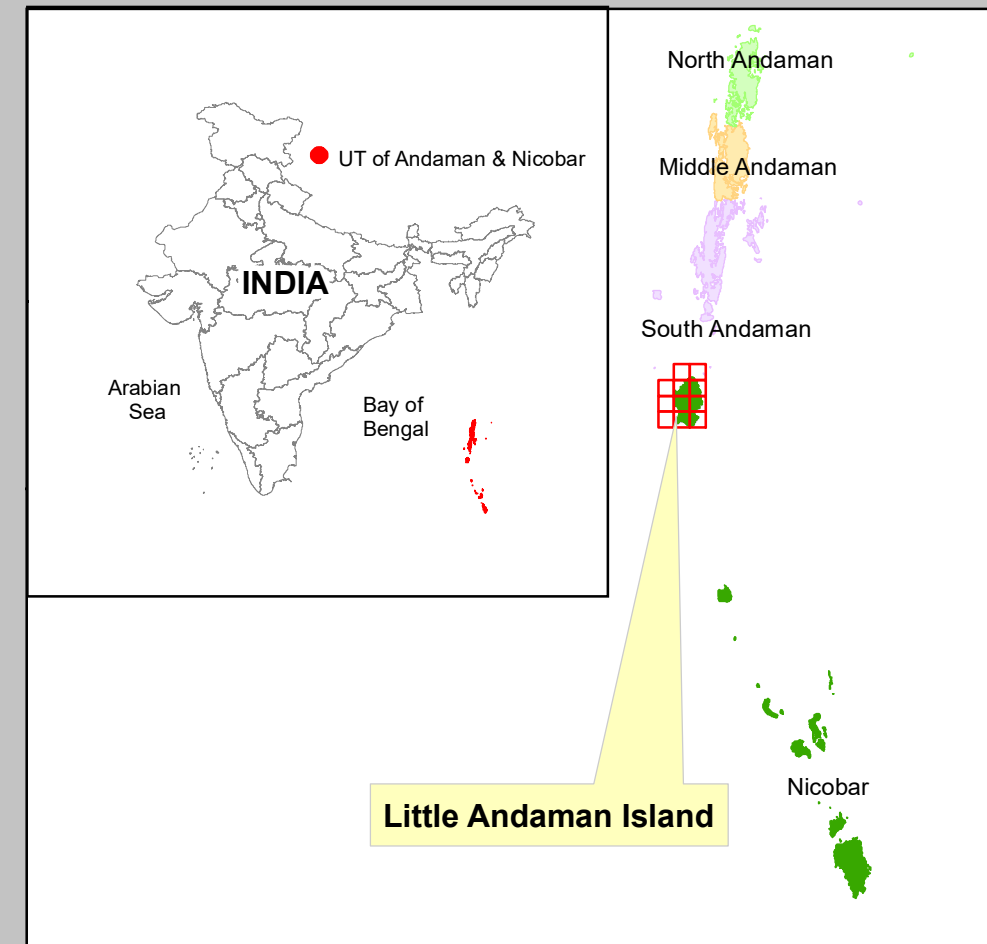
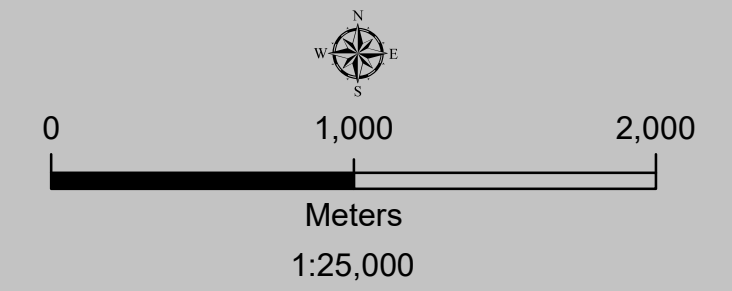




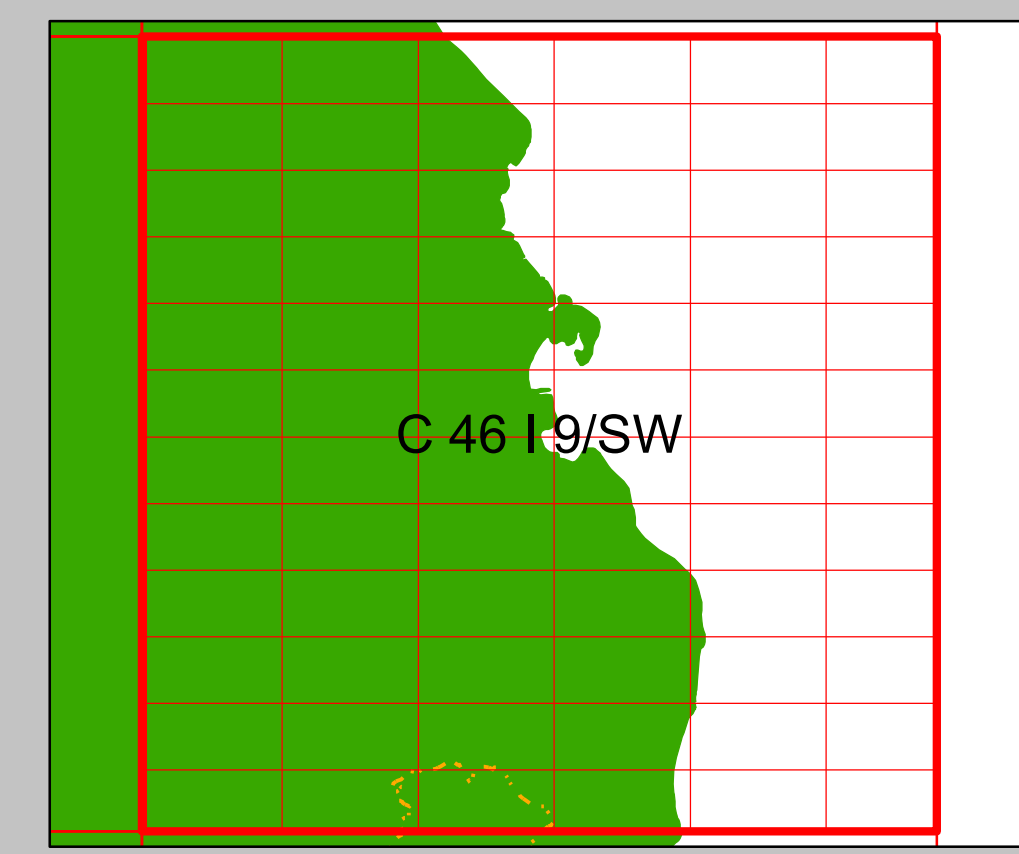
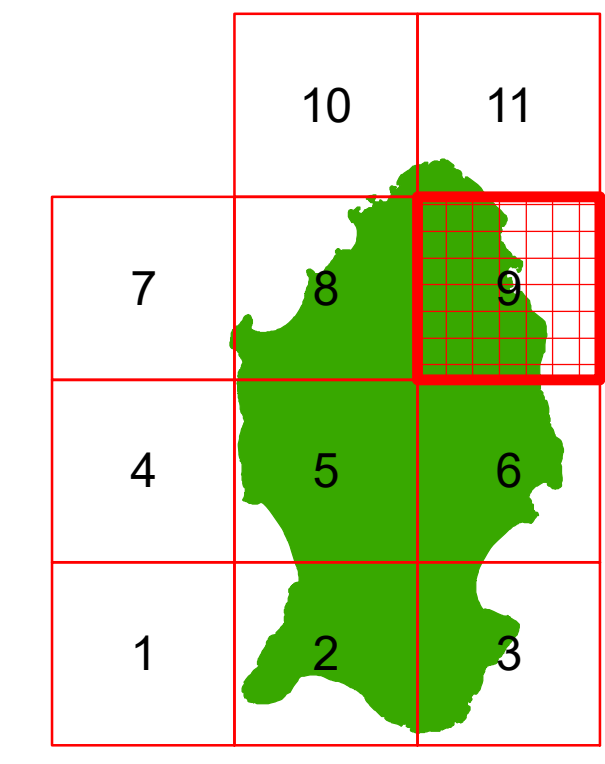
**DRAFT ISLAND COASTAL REGULATION ZONE PLAN**  
**LITTLE ANDAMAN ISLAND**  
**UNION TERRITORY OF ANDAMAN & NICOBAR**

Sheet No: C 46 I 9/SW Map No: LA 9

Projection :- UTM Datum :- WGS 1984



- Legend**
- Lighthouse
  - Post Office
  - Church
  - Temple
  - Helipad
  - Government Buildings
  - School
  - Anganwadi
  - Road
  - High Tide Line
  - Low Tide Line
  - Village Boundary
  - Survey Plots
  - Jetty
- ICRZ Lines & Boundary**
- 50m ICRZ Line - NDZ
  - 20m ICRZ Line - NDZ for Eco-Tourism Activities
  - ICRZ Boundary (100m Line, 20m for Bay, 20 m or width of the creek whichever is less along the tidal influenced water bodies)
- ICRZ CATEGORY**
- ICRZ - I**
- Turtle Nesting Grounds - ICRZ IA
  - ICRZ - IA
  - 20m Mangrove Buffer Zone - ICRZ IA
  - ICRZ - IB
- ICRZ - III**
- No Development Zone - ICRZ III
  - 50m to 100m from HTL - ICRZ III
- ICRZ - IV**
- ICRZ - IVA
  - ICRZ - IVB



**DATA SOURCE**

I) National Center for Sustainable Coastal Management  
 1) HTL, LTL; 2) ICRZ Lines; 3) ICRZ Categories;  
 4) Infrastructure facilities such as Road, Lighthouse, etc.

II) Union Territory of Andaman and Nicobar Administration  
 1) Administrative Boundaries; 2) Tribal Reserve Boundaries, etc.

**ABBREVIATIONS**

ICRZ : Island Coastal Regulation Zone  
 NDZ : No Development Zone

**PREPARED AS PER ICRZ NOTIFICATION 2019**

Prepared by  
  
**National Centre for Sustainable Coastal Management**  
 (Ministry of Environment, Forest & Climate Change)  
 Chennai - 600 025

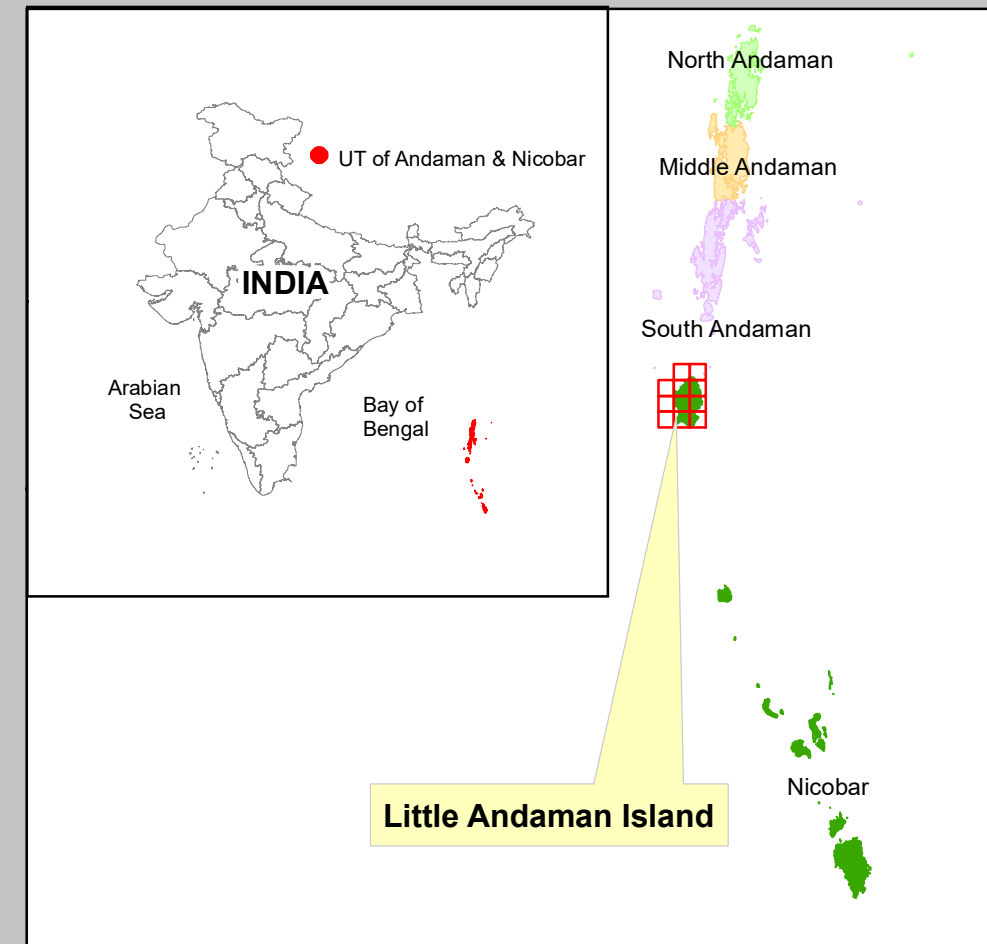
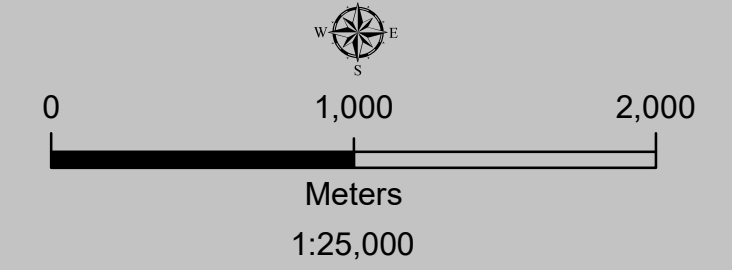
Prepared for  
  
**UNION TERRITORY OF ANDAMAN & NICOBAR ADMINISTRATION**



**DRAFT ISLAND COASTAL REGULATION ZONE PLAN**  
**LITTLE ANDAMAN ISLAND**  
**UNION TERRITORY OF ANDAMAN & NICOBAR**

Sheet No: C 46 I 5/NE Map No: LA 10

Projection :- UTM Datum :- WGS 1984



**Legend**

- Lighthouse
- Post Office
- Church
- Temple
- Helipad
- Government Buildings
- School
- Anganwadi
- Road
- High Tide Line
- Low Tide Line
- Village Boundary
- Survey Plots
- Jetty

**ICRZ Lines & Boundary**

- 50m ICRZ Line - NDZ
- 20m ICRZ Line - NDZ for Eco-Tourism Activities
- ICRZ Boundary (100m Line, 20m for Bay, 20 m or width of the creek whichever is less along the tidal influenced water bodies)

**ICRZ CATEGORY**

**ICRZ - I**

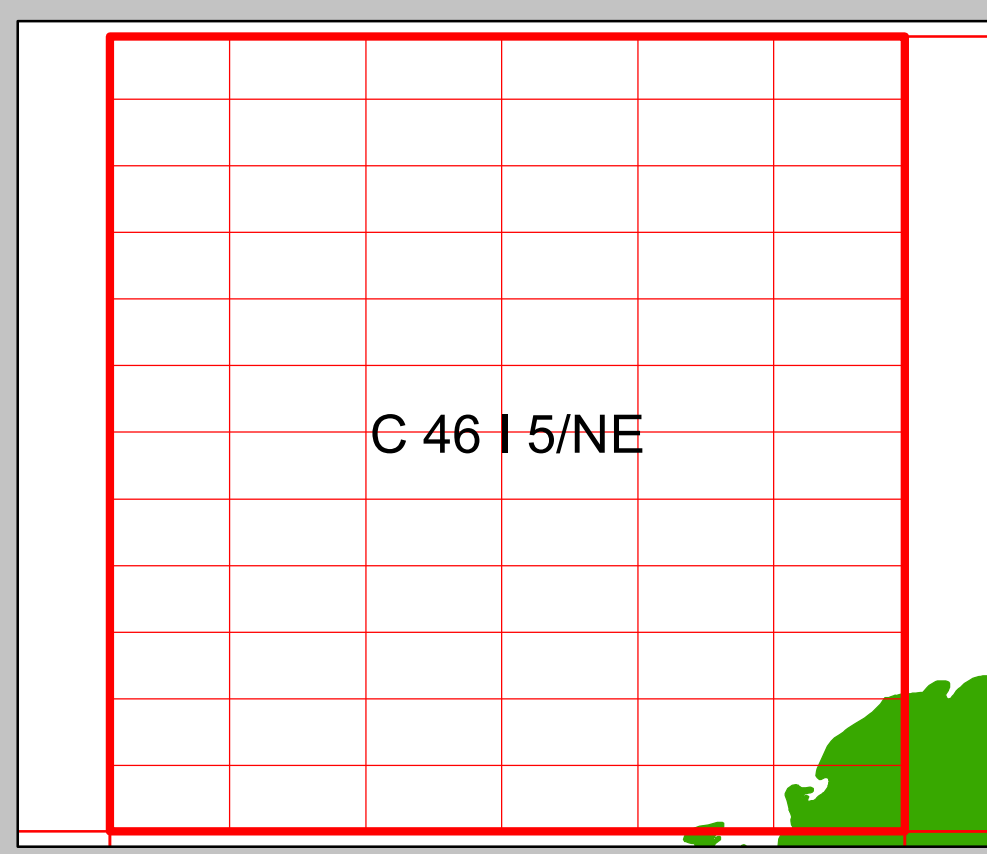
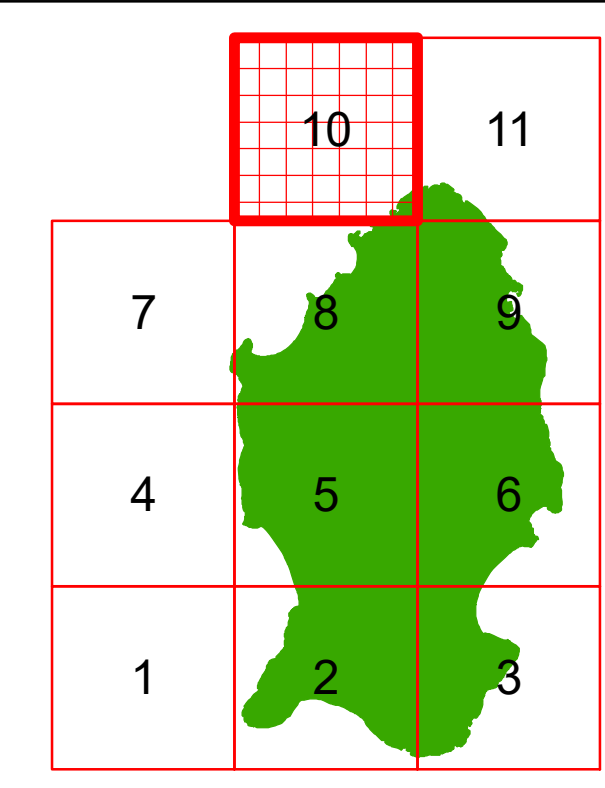
- Turtle Nesting Grounds - ICRZ IA
- ICRZ - IA
- 20m Mangrove Buffer Zone - ICRZ IA
- ICRZ - IB

**ICRZ - III**

- No Development Zone - ICRZ III
- 50m to 100m from HTL - ICRZ III

**ICRZ - IV**

- ICRZ - IVA
- ICRZ - IVB



**DATA SOURCE**

I) National Center for Sustainable Coastal Management  
 1) HTL, LTL; 2) ICRZ Lines; 3) ICRZ Categories;  
 4) Infrastructure facilities such as Road, Lighthouse, etc.

II) Union Territory of Andaman and Nicobar Administration  
 1) Administrative Boundaries; 2) Tribal Reserve Boundaries, etc.

**ABBREVIATIONS**

ICRZ : Island Coastal Regulation Zone  
 NDZ : No Development Zone

**PREPARED AS PER ICRZ NOTIFICATION 2019**

Prepared by  
  
**National Centre for Sustainable Coastal Management**  
 (Ministry of Environment, Forest & Climate Change)  
 Chennai - 600 025

Prepared for  
  
**UNION TERRITORY OF ANDAMAN & NICOBAR ADMINISTRATION**