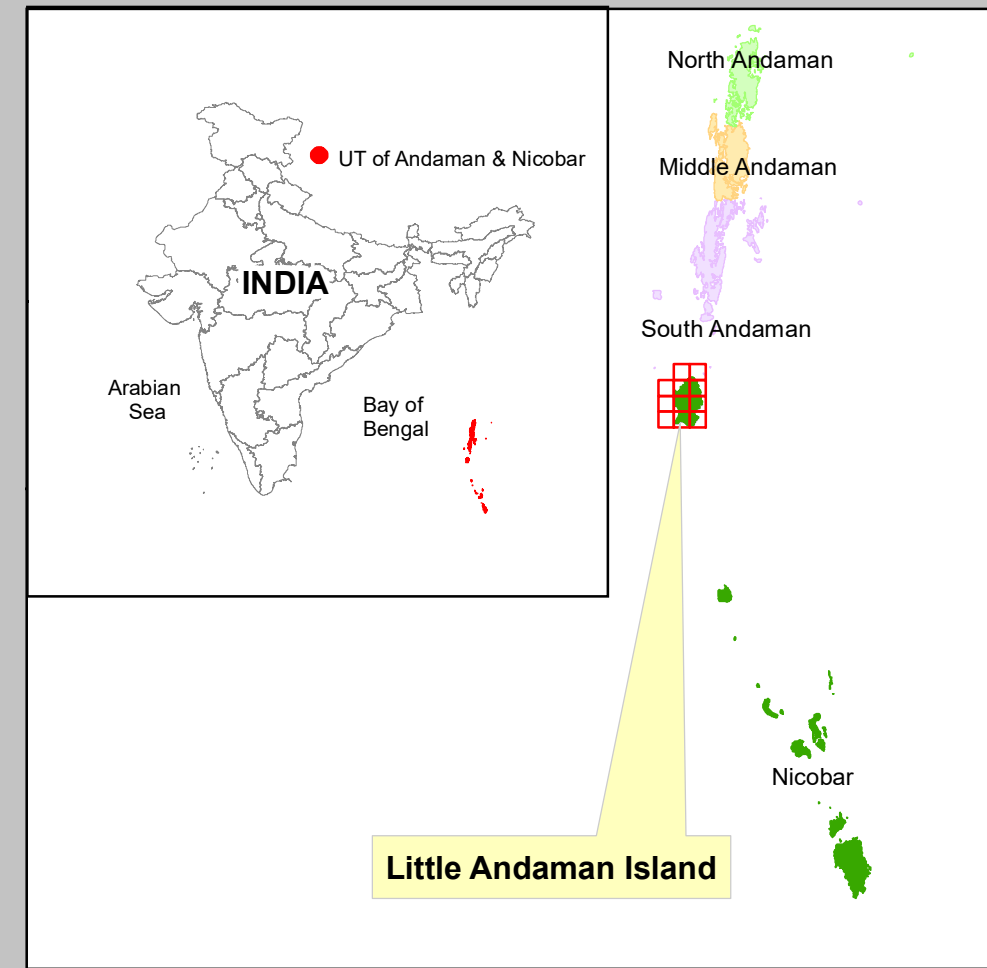
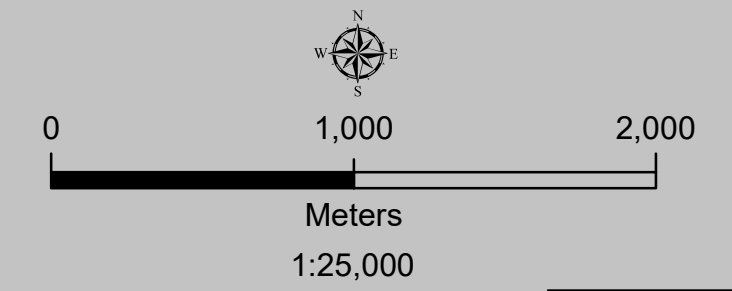


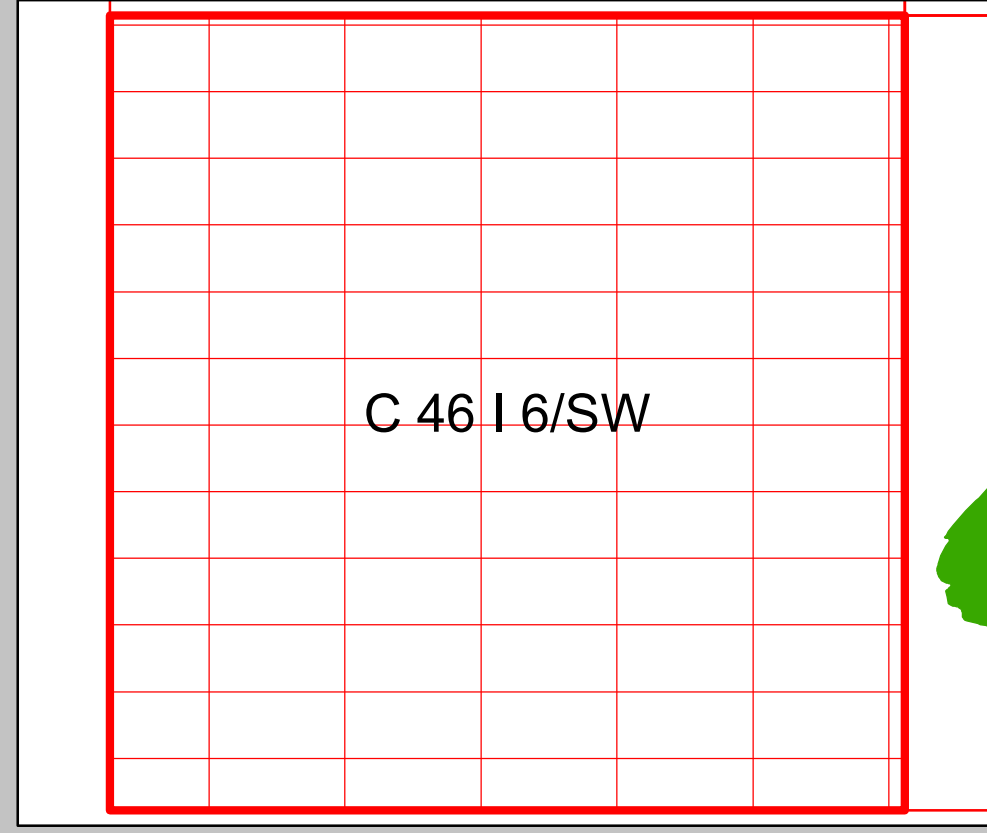
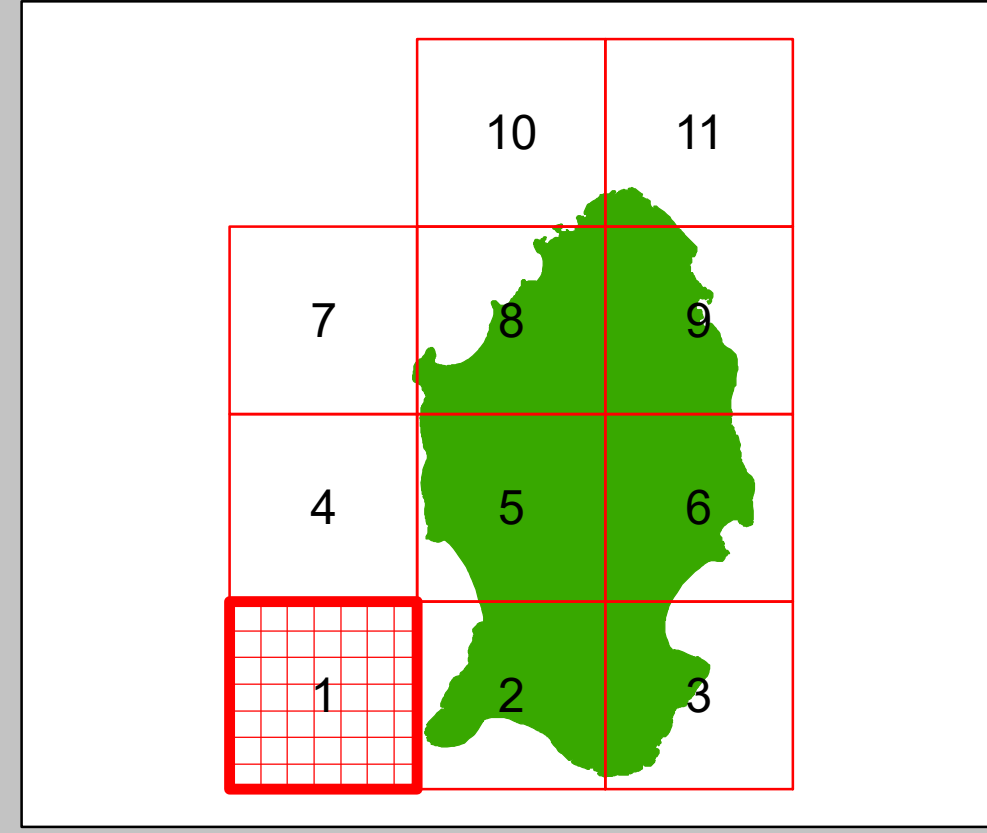
**DRAFT COASTAL LAND USE MAP  
LITTLE ANDAMAN ISLAND  
UNION TERRITORY OF ANDAMAN & NICOBAR**

Sheet No: C 46 I 6/SW Map No: LA 1

Projection :- UTM Datum :- WGS 1984



- Legend**
- Lighthouse
  - Post Office
  - Church
  - Temple
  - Helipad
  - Government Buildings
  - School
  - Anganwadi
  - Turtle Nesting Grounds
  - 200m ICRZ Line
  - ICRZ Line for Creek or River
  - 20m ICRZ Line for Bay
  - High Tide Line
  - Low Tide Line
  - Road
  - Sand dunes
  - Forest
  - Sea grass beds
  - Sea weed beds
  - Village Boundary
  - Jetty
  - Habitation or Settlement
  - Agricultural Land
  - Tribal Reserve
  - Reserve Forest
  - 20m Mangroves Buffer Zone
  - Mangroves
  - Beach or Sand patch
  - Coral Reefs
  - Inter Tidal Zone
  - Creek or River



**DATA SOURCE**  
 I) National Center for Sustainable Coastal Management  
 1) HTL, LTL; 2) ICRZ Lines; 3) ICRZ Categories;  
 4) Infrastructure facilities such as Road, Lighthouse, etc.  
 II) Union Territory of Andaman and Nicobar Administration  
 1) Administrative Boundaries; 2) Tribal Reserve Boundaries, etc.

**ABBREVIATIONS**  
 ICRZ : Island Coastal Regulation Zone  
 NDZ : No Development Zone

**PREPARED AS PER ICRZ NOTIFICATION 2019**

Prepared by



**National Centre for Sustainable Coastal Management**  
 (Ministry of Environment, Forest & Climate Change)  
 Chennai - 600 025

Prepared for



**UNION TERRITORY OF ANDAMAN & NICOBAR ADMINISTRATION**

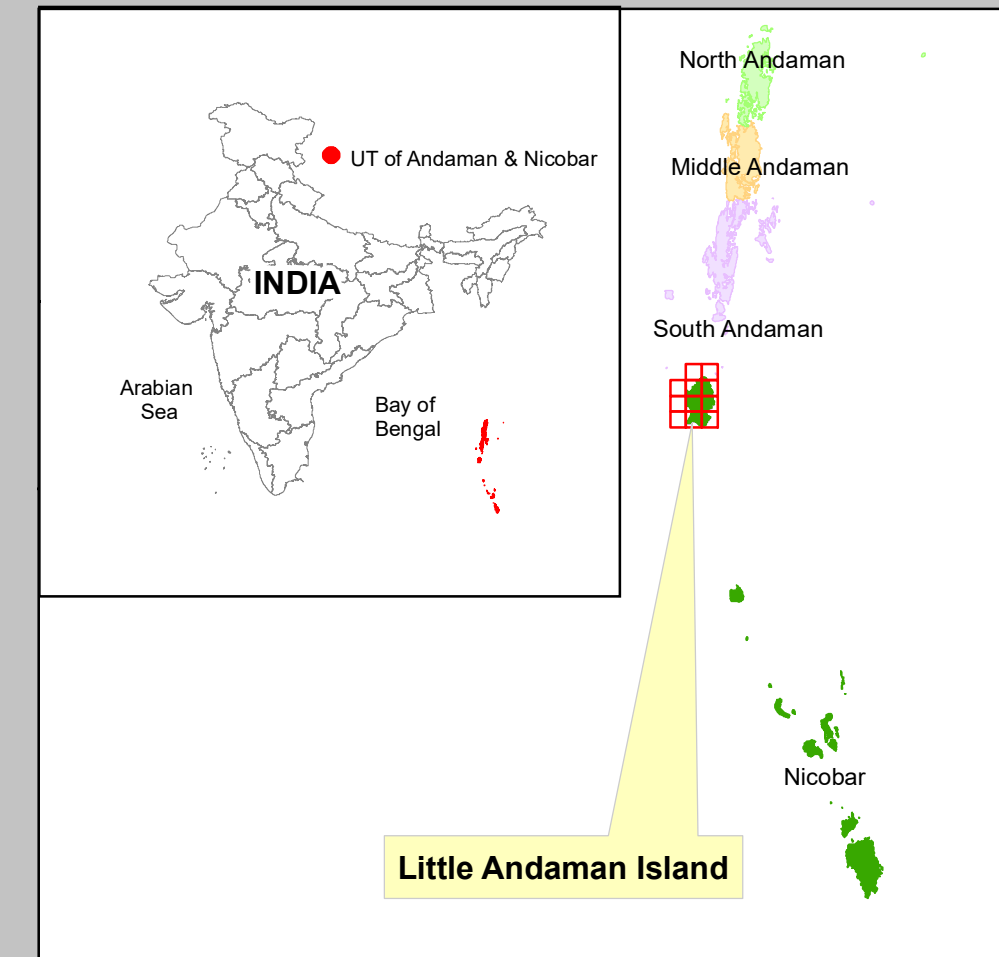
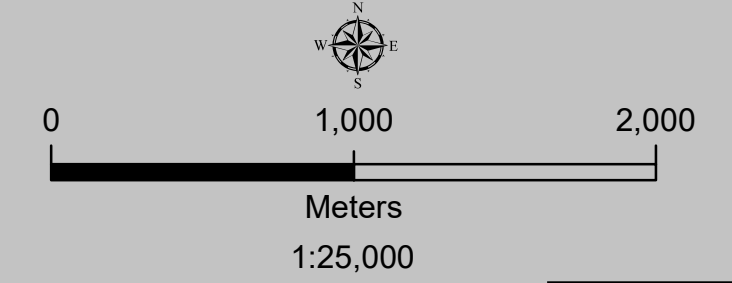


**DRAFT COASTAL LAND USE MAP  
LITTLE ANDAMAN ISLAND  
UNION TERRITORY OF ANDAMAN & NICOBAR**

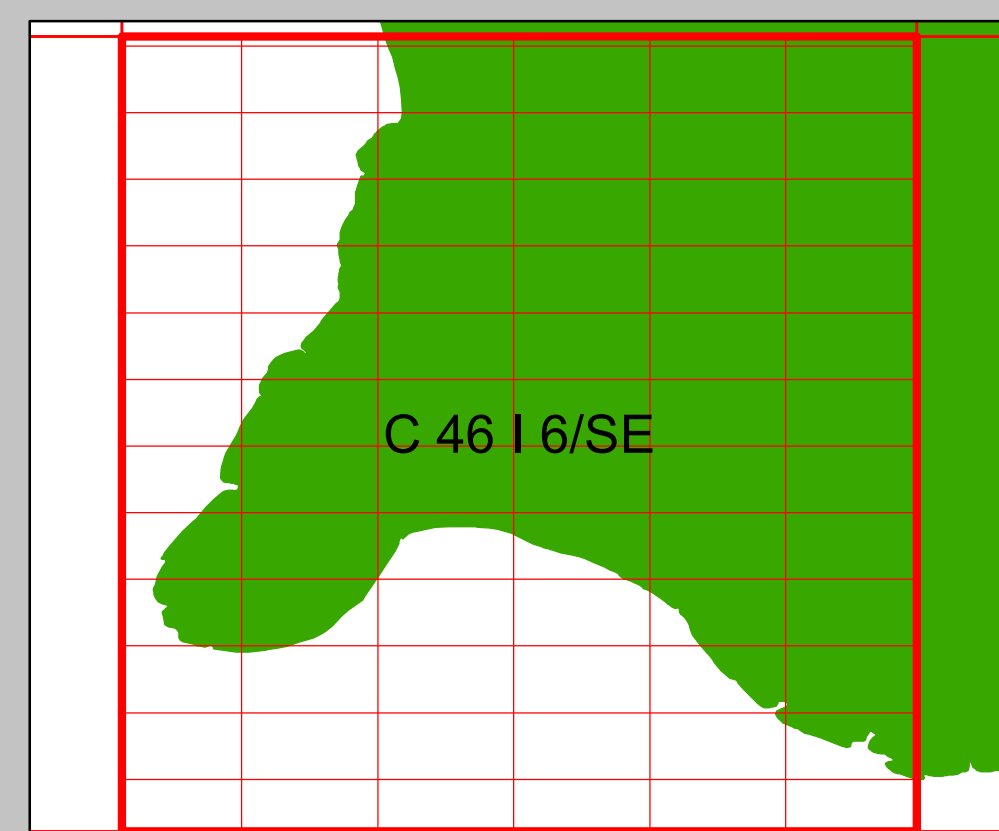
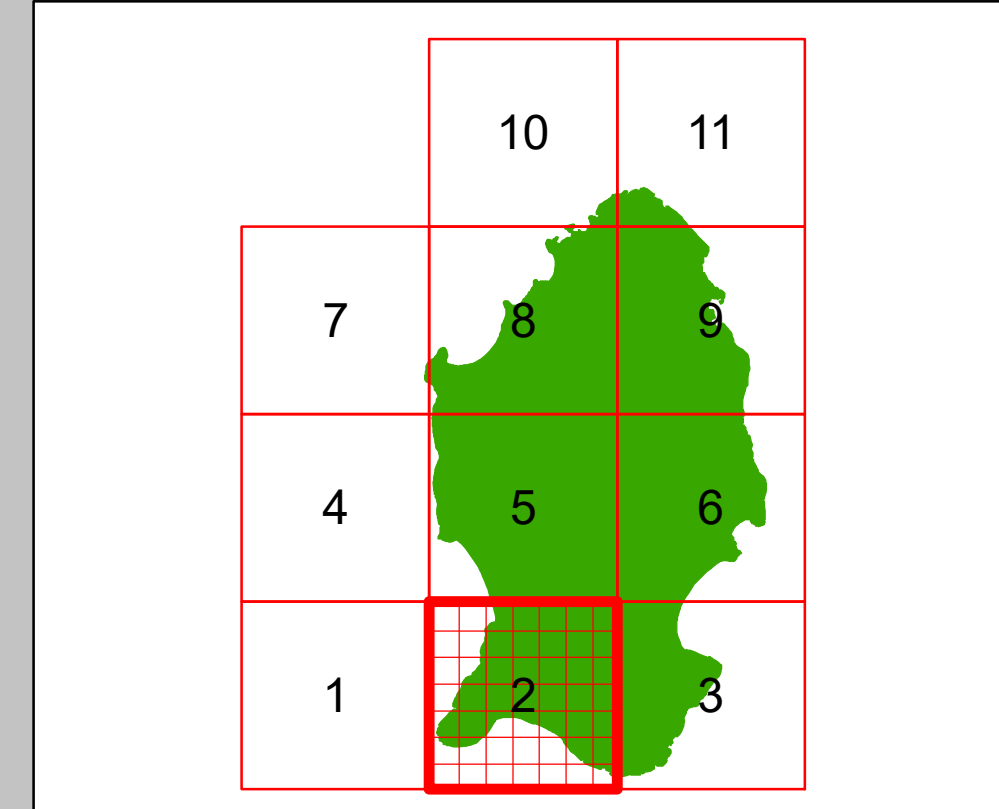
Sheet No: C 46 I 6/SE

Map No: LA 2

Projection :- UTM Datum :- WGS 1984



- Legend**
- Lighthouse
  - Post Office
  - Church
  - Temple
  - Helipad
  - Government Buildings
  - School
  - Anganwadi
  - Turtle Nesting Grounds
  - 200m ICRZ Line
  - ICRZ Line for Creek or River
  - 20m ICRZ Line for Bay
  - High Tide Line
  - Low Tide Line
  - Road
  - Sand dunes
  - Forest
  - Sea grass beds
  - Sea weed beds
  - Village Boundary
  - Jetty
  - Habitation or Settlement
  - Agricultural Land
  - Tribal Reserve
  - Reserve Forest
  - 20m Mangroves Buffer Zone
  - Mangroves
  - Beach or Sand patch
  - Coral Reefs
  - Inter Tidal Zone
  - Creek or River



**DATA SOURCE**  
 I) National Center for Sustainable Coastal Management  
 1) HTL, LTL; 2) ICRZ Lines; 3) ICRZ Categories;  
 4) Infrastructure facilities such as Road, Lighthouse, etc.  
 II) Union Territory of Andaman and Nicobar Administration  
 1) Administrative Boundaries; 2) Tribal Reserve Boundaries, etc.

**ABBREVIATIONS**  
 ICRZ : Island Coastal Regulation Zone  
 NDZ : No Development Zone

**PREPARED AS PER ICRZ NOTIFICATION 2019**

Prepared by  
  
**National Centre for Sustainable Coastal Management**  
 (Ministry of Environment, Forest & Climate Change)  
 Chennai - 600 025

Prepared for  
  
**UNION TERRITORY OF ANDAMAN & NICOBAR ADMINISTRATION**