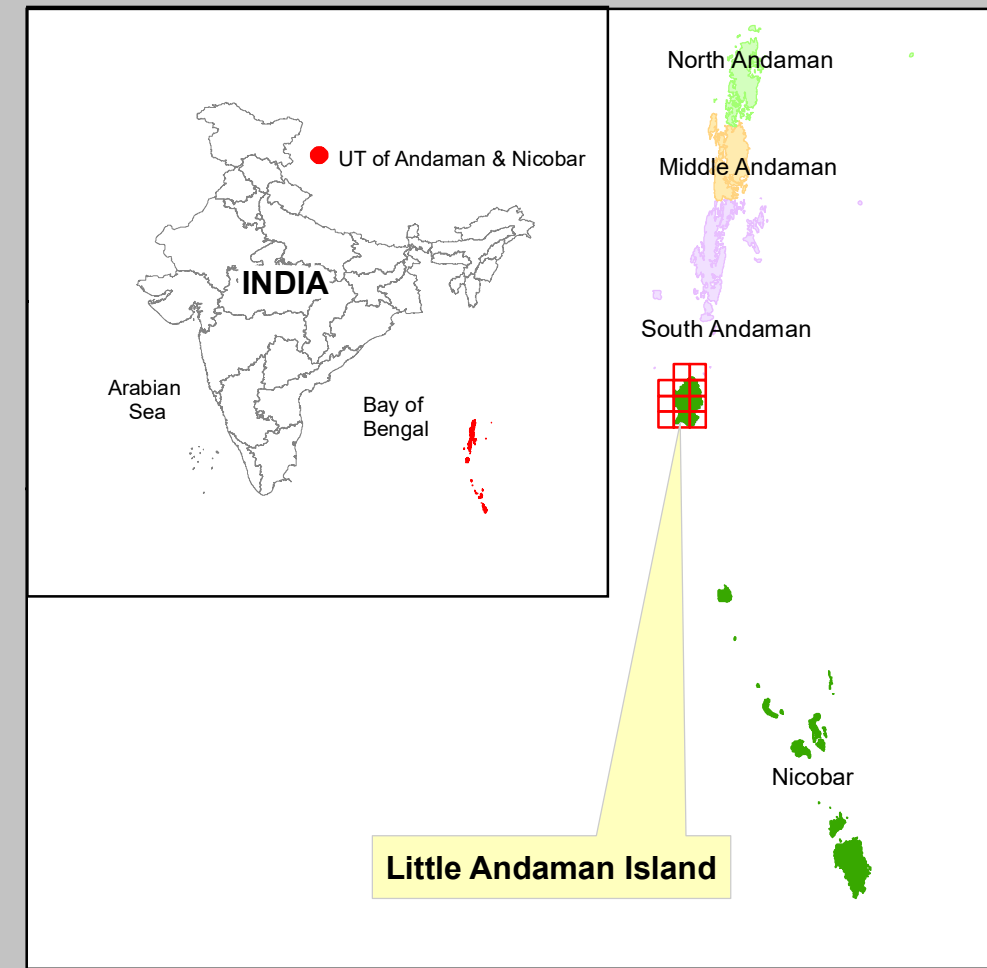
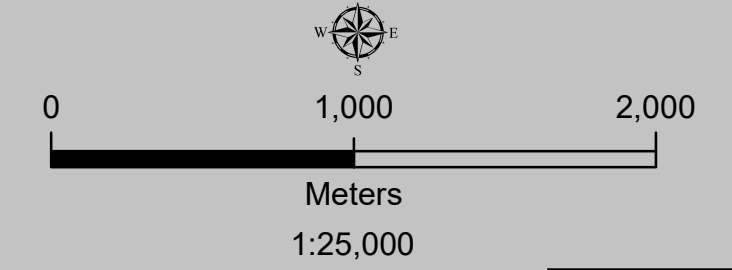


DRAFT COASTAL LAND USE MAP
LITTLE ANDAMAN ISLAND
UNION TERRITORY OF ANDAMAN & NICOBAR

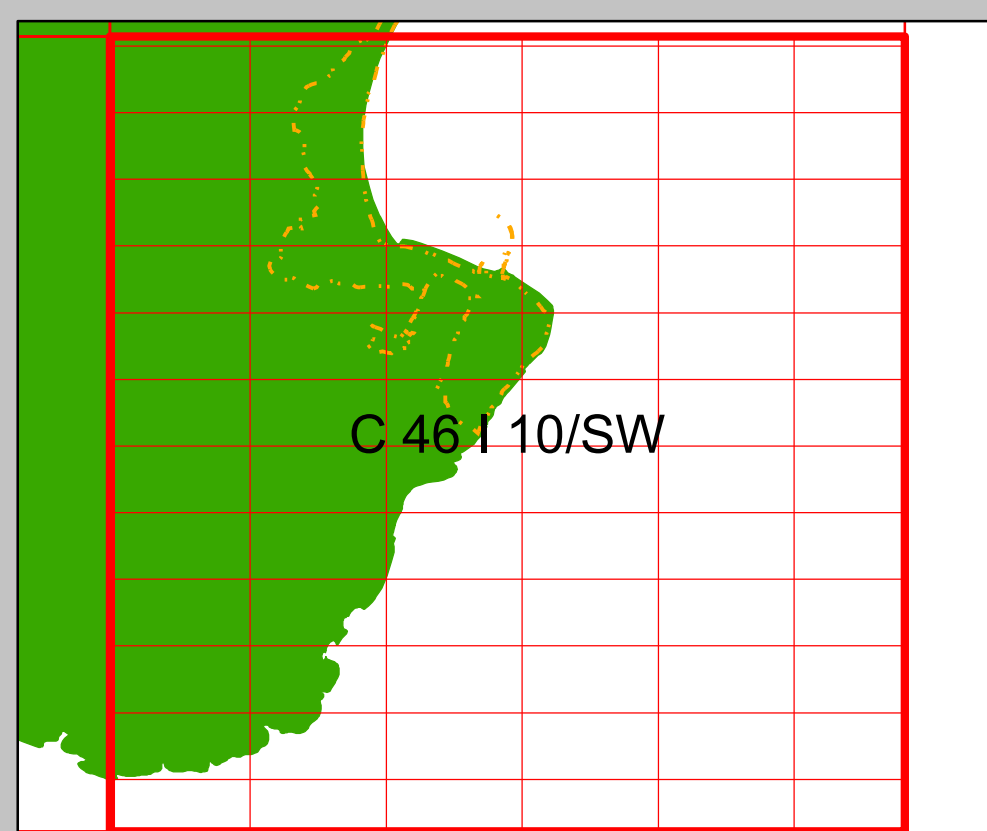
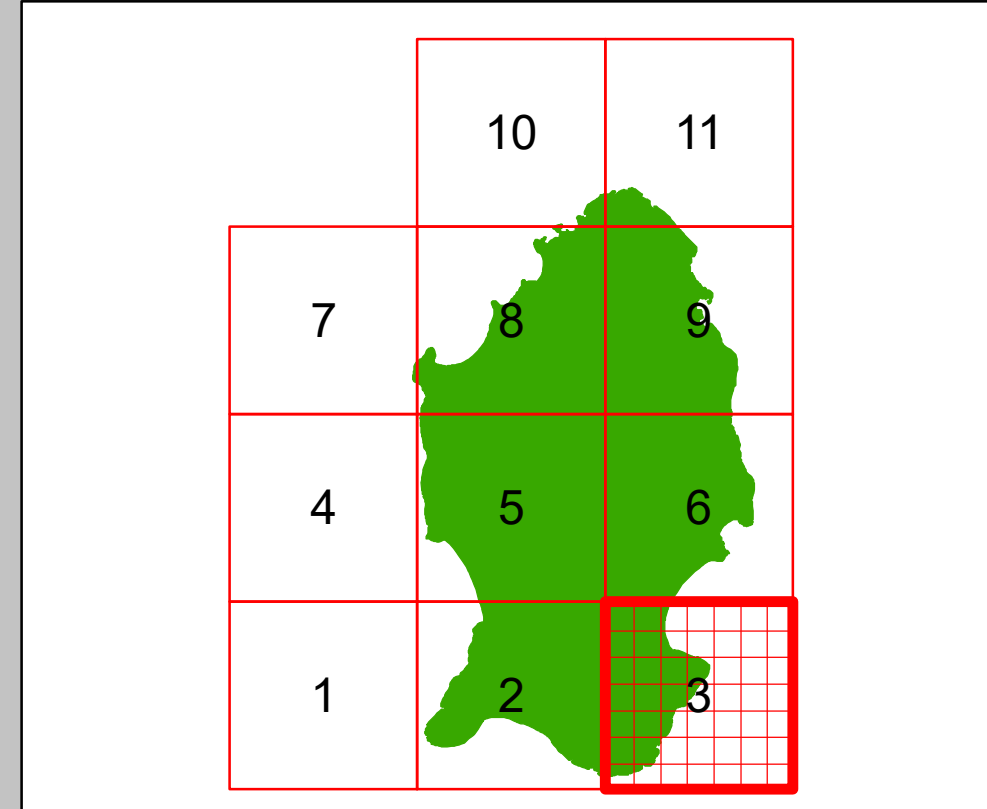
Sheet No: C 46 I 10/SW

Map No: LA 3

Projection :- UTM Datum :- WGS 1984



- Legend**
- Lighthouse
 - Post Office
 - Church
 - Temple
 - Helipad
 - Government Buildings
 - School
 - Anganwadi
 - Turtle Nesting Grounds
 - 200m ICRZ Line
 - ICRZ Line for Creek or River
 - 20m ICRZ Line for Bay
 - High Tide Line
 - Low Tide Line
 - Road
 - Sand dunes
 - Forest
 - Sea grass beds
 - Sea weed beds
 - Village Boundary
 - Jetty
 - Habitation or Settlement
 - Agricultural Land
 - Tribal Reserve
 - Reserve Forest
 - 20m Mangroves Buffer Zone
 - Mangroves
 - Beach or Sand patch
 - Coral Reefs
 - Inter Tidal Zone
 - Creek or River



DATA SOURCE
 I) National Center for Sustainable Coastal Management
 1) HTL, LTL; 2) ICRZ Lines; 3) ICRZ Categories;
 4) Infrastructure facilities such as Road, Lighthouse, etc.
 II) Union Territory of Andaman and Nicobar Administration
 1) Administrative Boundaries; 2) Tribal Reserve Boundaries, etc.

ABBREVIATIONS
 ICRZ : Island Coastal Regulation Zone
 NDZ : No Development Zone

PREPARED AS PER ICRZ NOTIFICATION 2019

Prepared by

National Centre for Sustainable Coastal Management
 (Ministry of Environment, Forest & Climate Change)
 Chennai - 600 025

Prepared for

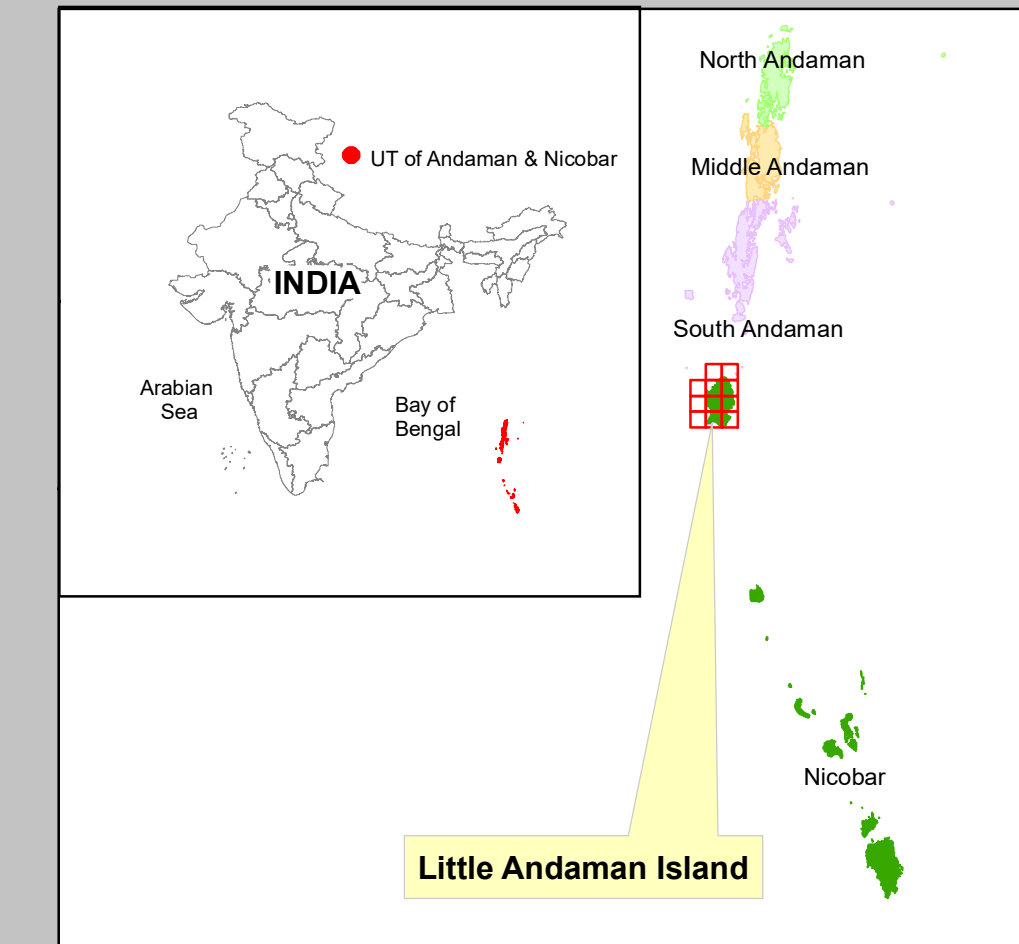
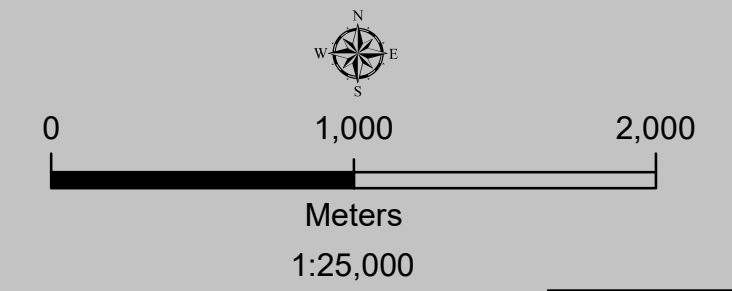
UNION TERRITORY OF ANDAMAN & NICOBAR ADMINISTRATION

**DRAFT COASTAL LAND USE MAP
LITTLE ANDAMAN ISLAND
UNION TERRITORY OF ANDAMAN & NICOBAR**

Sheet No: C 46 I 6/NW

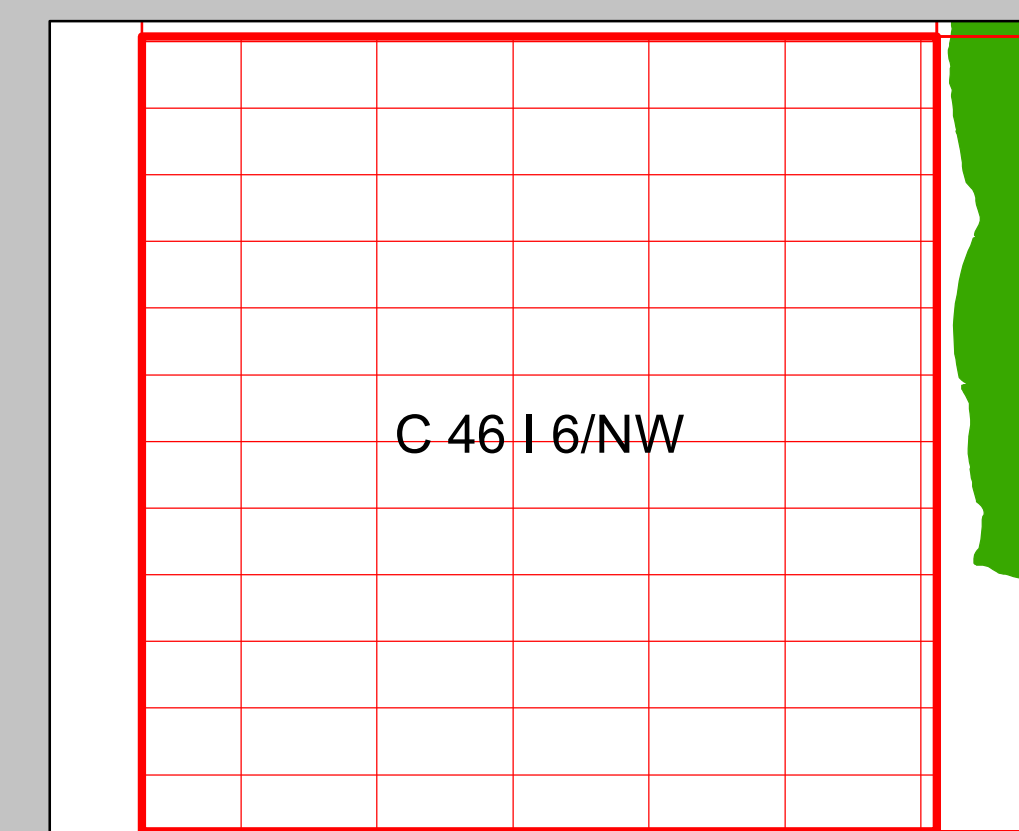
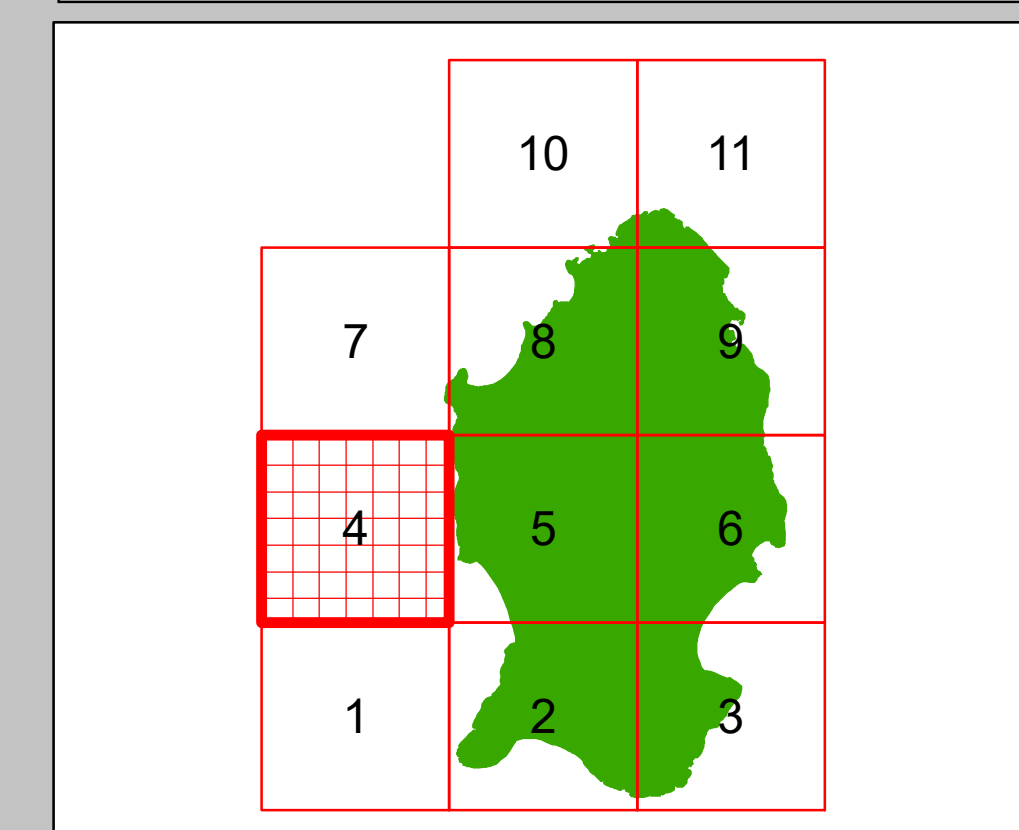
Map No: LA 4

Projection :- UTM Datum :- WGS 1984



Legend

- Lighthouse
- Post Office
- Church
- Temple
- Helipad
- Government Buildings
- School
- Anganwadi
- Turtle Nesting Grounds
- 200m ICRZ Line
- ICRZ Line for Creek or River
- 20m ICRZ Line for Bay
- High Tide Line
- Low Tide Line
- Road
- Sand dunes
- Forest
- Sea grass beds
- Sea weed beds
- Village Boundary
- Jetty
- Habitation or Settlement
- Agricultural Land
- Tribal Reserve
- Reserve Forest
- 20m Mangroves Buffer Zone
- Mangroves
- Beach or Sand patch
- Coral Reefs
- Inter Tidal Zone
- Creek or River



DATA SOURCE
I) National Center for Sustainable Coastal Management
1) HTL, LTL; 2) ICRZ Lines; 3) ICRZ Categories;
4) Infrastructure facilities such as Road, Lighthouse, etc.
II) Union Territory of Andaman and Nicobar Administration
1) Administrative Boundaries; 2) Tribal Reserve Boundaries, etc.

ABBREVIATIONS
ICRZ : Island Coastal Regulation Zone
NDZ : No Development Zone

PREPARED AS PER ICRZ NOTIFICATION 2019

Prepared by



National Centre for Sustainable Coastal Management
(Ministry of Environment, Forest & Climate Change)
Chennai - 600 025

Prepared for



UNION TERRITORY OF ANDAMAN & NICOBAR ADMINISTRATION

