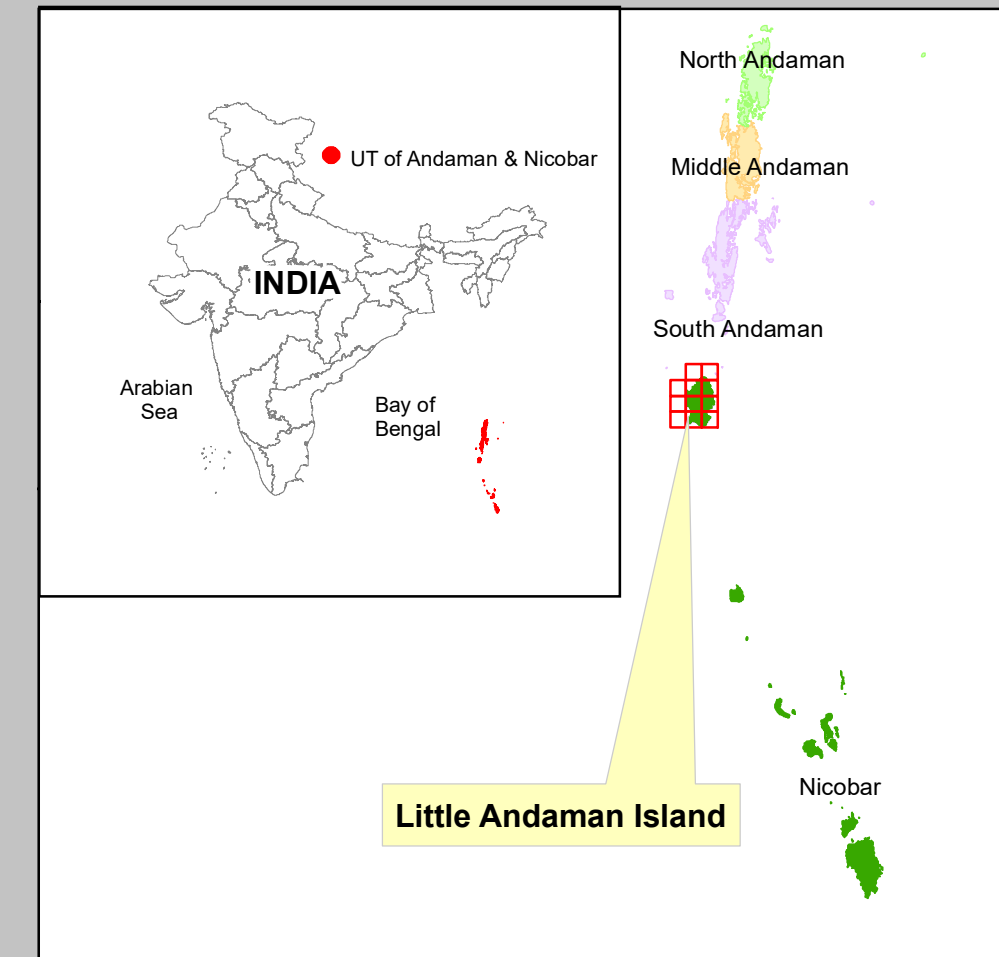
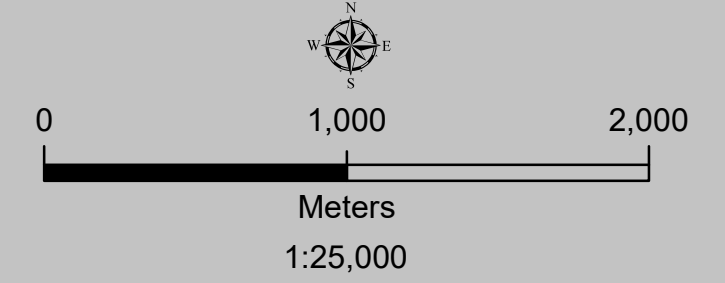


**DRAFT ISLAND COASTAL REGULATION ZONE PLAN
LITTLE ANDAMAN ISLAND
UNION TERRITORY OF ANDAMAN & NICOBAR**

Sheet No: C 46 I 6/SW

Map No: LA 1

Projection :- UTM Datum :- WGS 1984



Legend

- Lighthouse
- Post Office
- Church
- Temple
- Helipad
- Government Buildings
- School
- Anganwadi
- Road
- High Tide Line
- Low Tide Line
- Village Boundary
- Survey Plots
- Jetty

ICRZ Lines & Boundary

- 50m ICRZ Line - NDZ
- 20m ICRZ Line - NDZ for Eco-Tourism Activities
- ICRZ Boundary (100m Line, 20m for Bay, 20 m or width of the creek whichever is less along the tidal influenced water bodies)

ICRZ CATEGORY

ICRZ - I

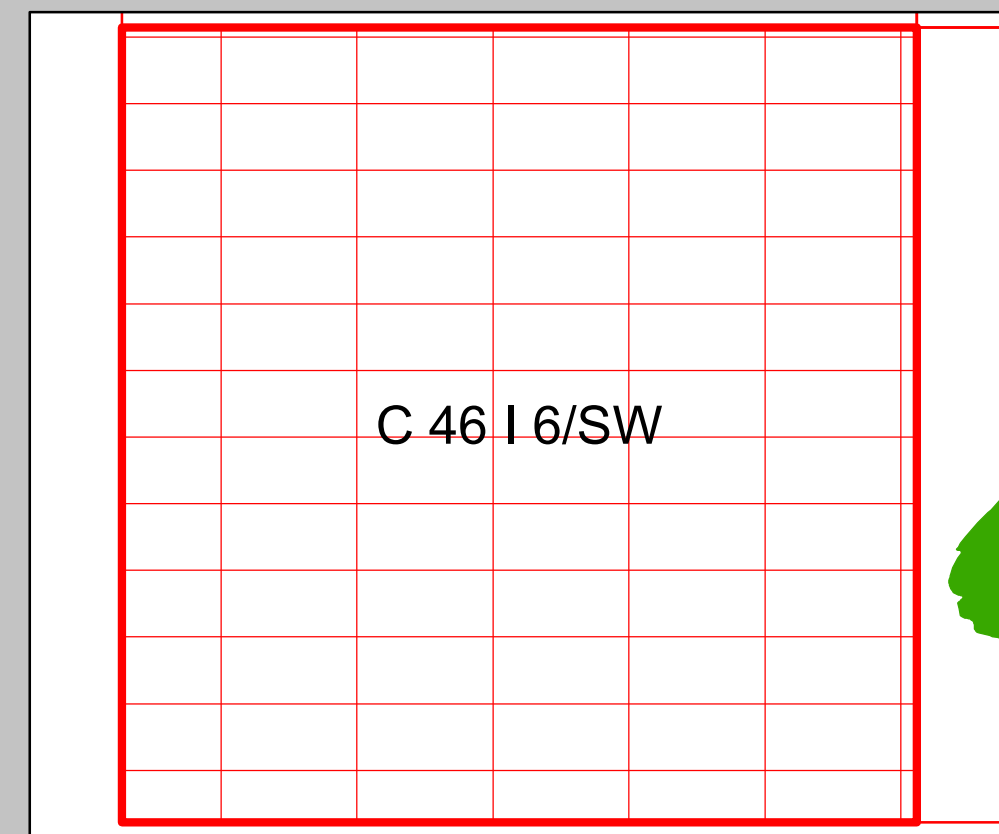
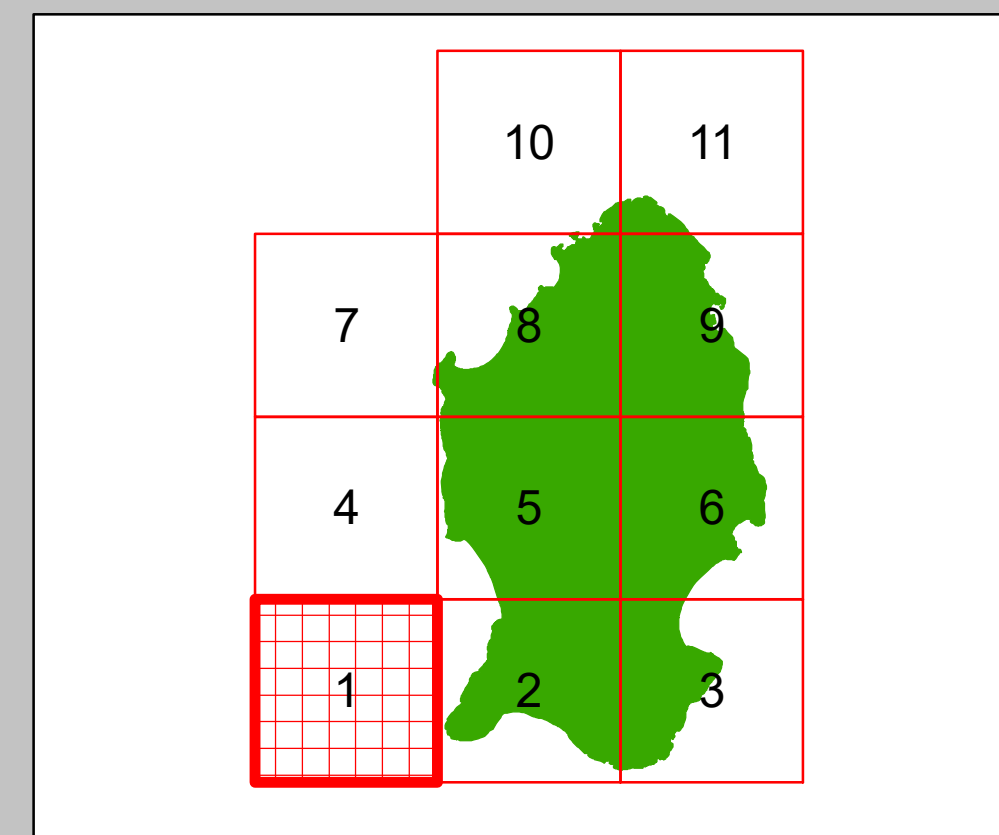
- Turtle Nesting Grounds - ICRZ IA
- ICRZ - IA
- 20m Mangrove Buffer Zone - ICRZ IA
- ICRZ - IB

ICRZ - III

- No Development Zone - ICRZ III
- 50m to 100m from HTL - ICRZ III

ICRZ - IV

- ICRZ - IVA
- ICRZ - IVB



DATA SOURCE

I) National Center for Sustainable Coastal Management
1) HTL, LTL; 2) ICRZ Lines; 3) ICRZ Categories;
4) Infrastructure facilities such as Road, Lighthouse, etc.

II) Union Territory of Andaman and Nicobar Administration
1) Administrative Boundaries; 2) Tribal Reserve Boundaries, etc.

ABBREVIATIONS

ICRZ : Island Coastal Regulation Zone
NDZ : No Development Zone


PREPARED AS PER ICRZ NOTIFICATION 2019

Prepared by

National Centre for Sustainable Coastal Management
 (Ministry of Environment, Forest & Climate Change)
 Chennai - 600 025

Prepared for

UNION TERRITORY OF ANDAMAN & NICOBAR ADMINISTRATION

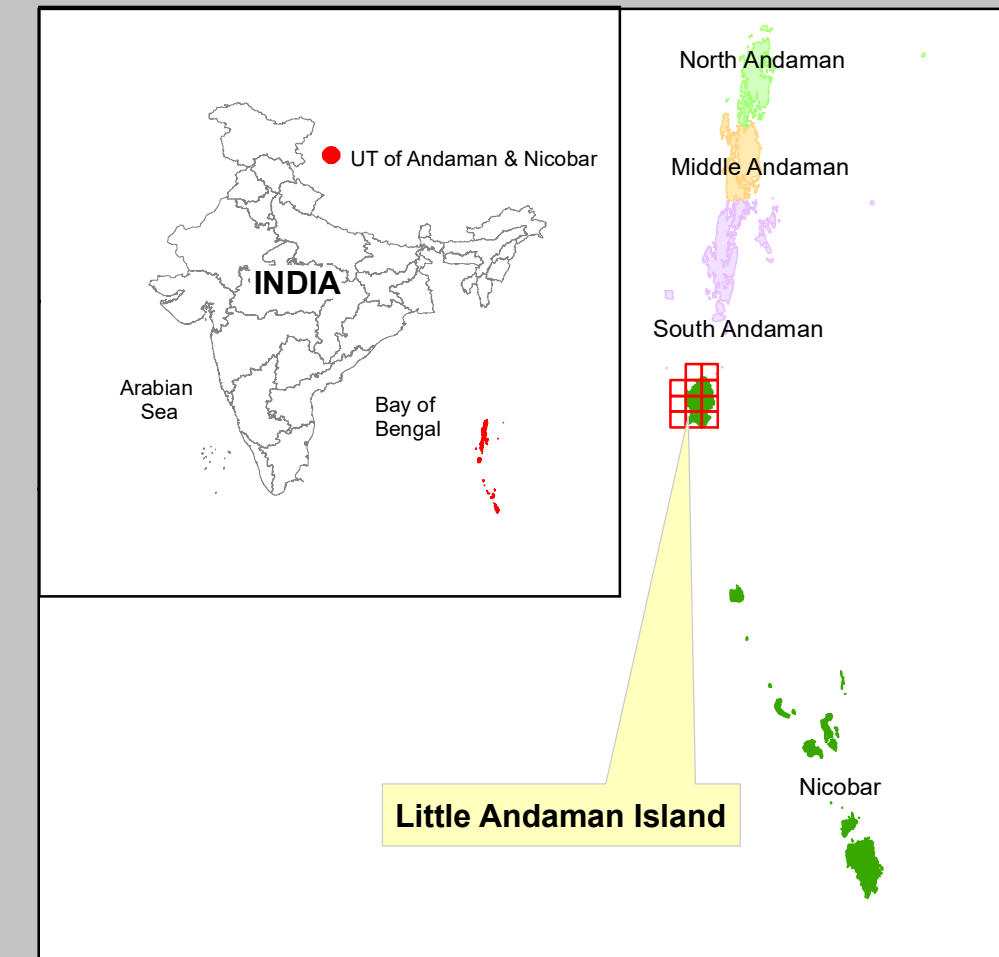
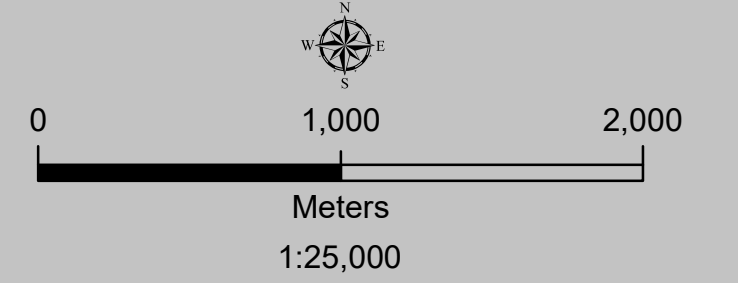


DRAFT ISLAND COASTAL REGULATION ZONE PLAN
LITTLE ANDAMAN ISLAND
UNION TERRITORY OF ANDAMAN & NICOBAR

Sheet No: C 46 I 6/SE

Map No: LA 2

Projection :- UTM Datum :- WGS 1984



Legend

- Lighthouse
- Post Office
- Church
- Temple
- Helipad
- Government Buildings
- School
- Anganwadi
- Road
- High Tide Line
- Low Tide Line
- Village Boundary
- Survey Plots
- Jetty

ICRZ Lines & Boundary

- 50m ICRZ Line - NDZ
- 20m ICRZ Line - NDZ for Eco-Tourism Activities
- ICRZ Boundary (100m Line, 20m for Bay, 20 m or width of the creek whichever is less along the tidal influenced water bodies)

ICRZ CATEGORY

ICRZ - I

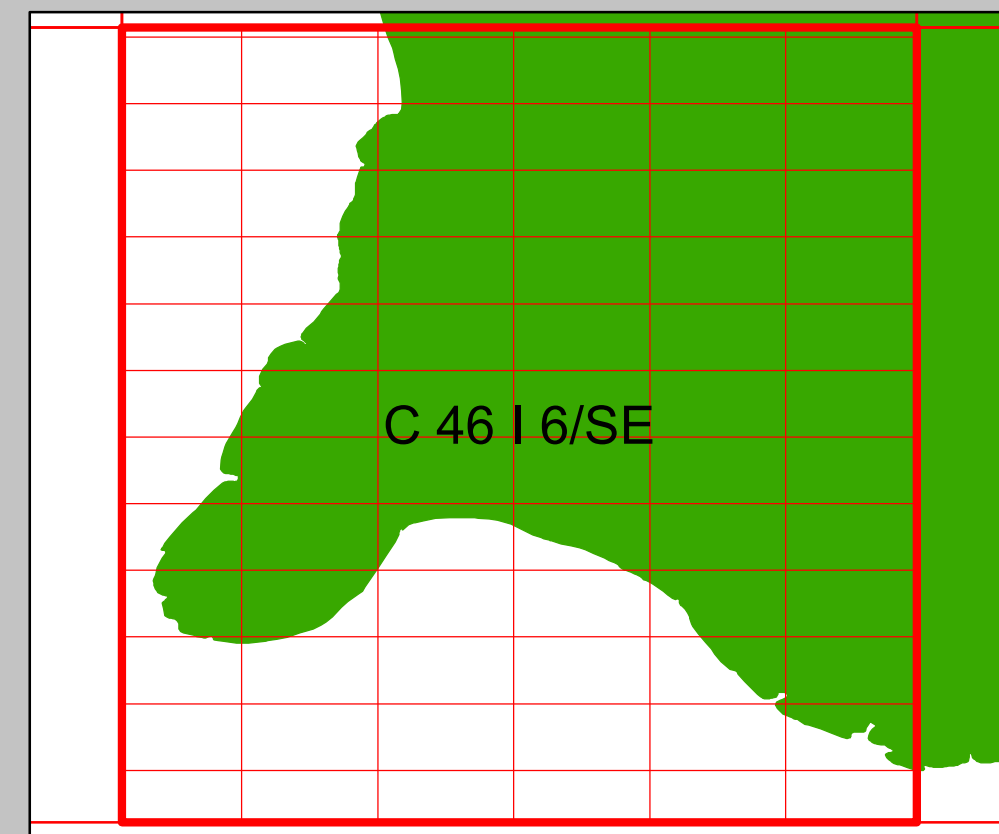
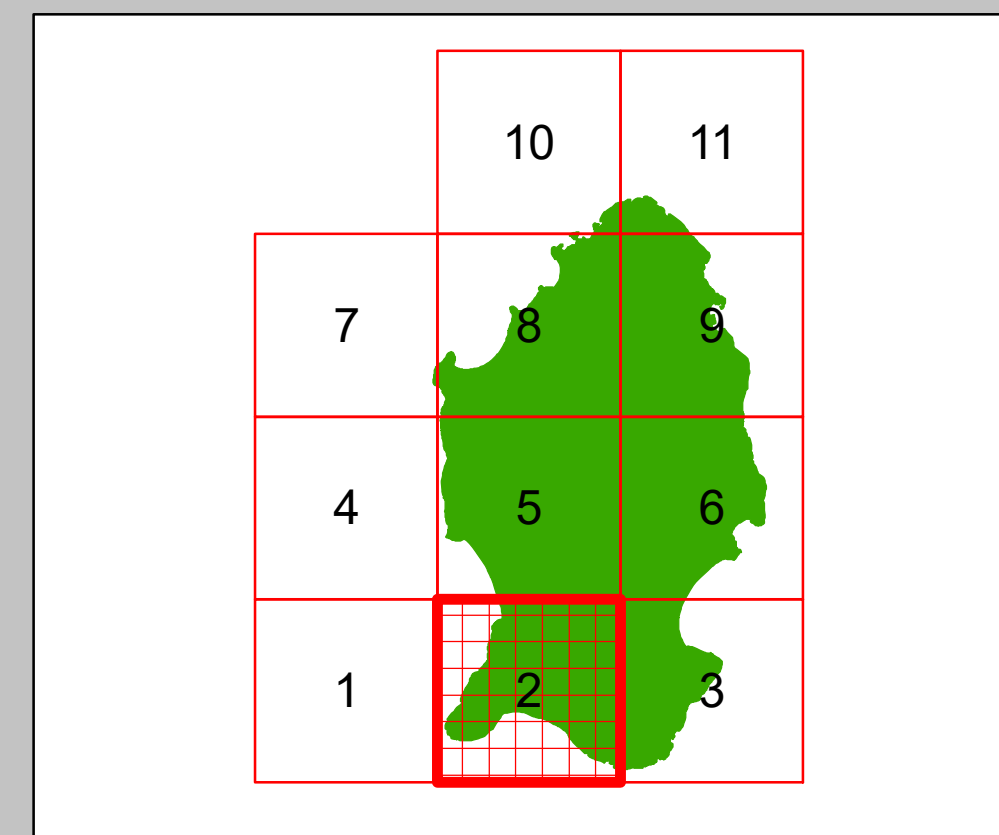
- Turtle Nesting Grounds - ICRZ IA
- ICRZ - IA
- 20m Mangrove Buffer Zone - ICRZ IA
- ICRZ - IB

ICRZ - III

- No Development Zone - ICRZ III
- 50m to 100m from HTL - ICRZ III

ICRZ - IV

- ICRZ - IVA
- ICRZ - IVB



DATA SOURCE

I) National Center for Sustainable Coastal Management
 1) HTL, LTL; 2) ICRZ Lines; 3) ICRZ Categories;
 4) Infrastructure facilities such as Road, Lighthouse, etc.

II) Union Territory of Andaman and Nicobar Administration
 1) Administrative Boundaries; 2) Tribal Reserve Boundaries, etc.

ABBREVIATIONS

ICRZ : Island Coastal Regulation Zone
 NDZ : No Development Zone

PREPARED AS PER ICRZ NOTIFICATION 2019

Prepared by

National Centre for Sustainable Coastal Management
 (Ministry of Environment, Forest & Climate Change)
 Chennai - 600 025

Prepared for

UNION TERRITORY OF ANDAMAN & NICOBAR ADMINISTRATION

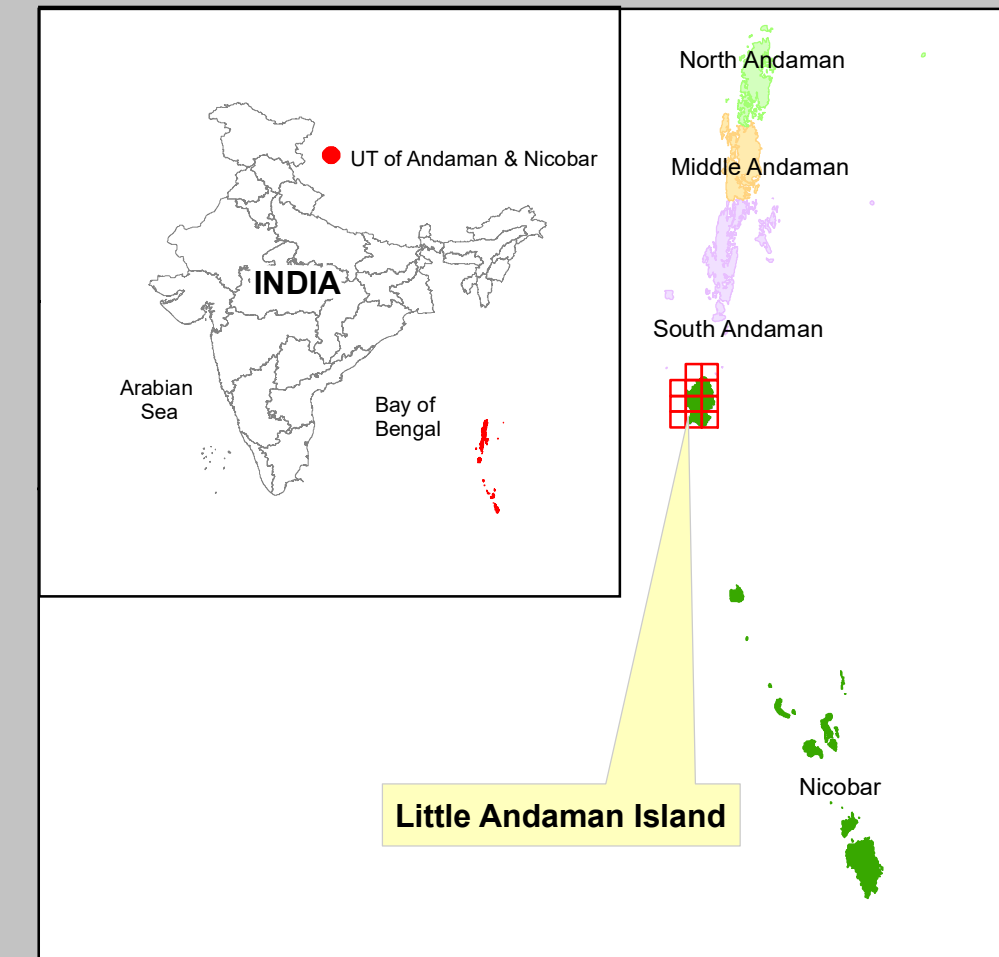
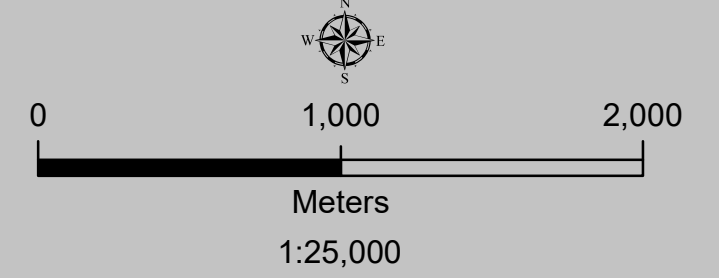


DRAFT ISLAND COASTAL REGULATION ZONE PLAN
LITTLE ANDAMAN ISLAND
UNION TERRITORY OF ANDAMAN & NICOBAR

Sheet No: C 46 I 10/SW

Map No: LA 3

Projection :- UTM Datum :- WGS 1984



Legend

- Lighthouse
- Post Office
- Church
- Temple
- Helipad
- Government Buildings
- School
- Anganwadi
- Road
- High Tide Line
- Low Tide Line
- Village Boundary
- Survey Plots
- Jetty

ICRZ Lines & Boundary

- 50m ICRZ Line - NDZ
- 20m ICRZ Line - NDZ for Eco-Tourism Activities
- ICRZ Boundary (100m Line, 20m for Bay, 20 m or width of the creek whichever is less along the tidal influenced water bodies)

ICRZ CATEGORY

ICRZ - I

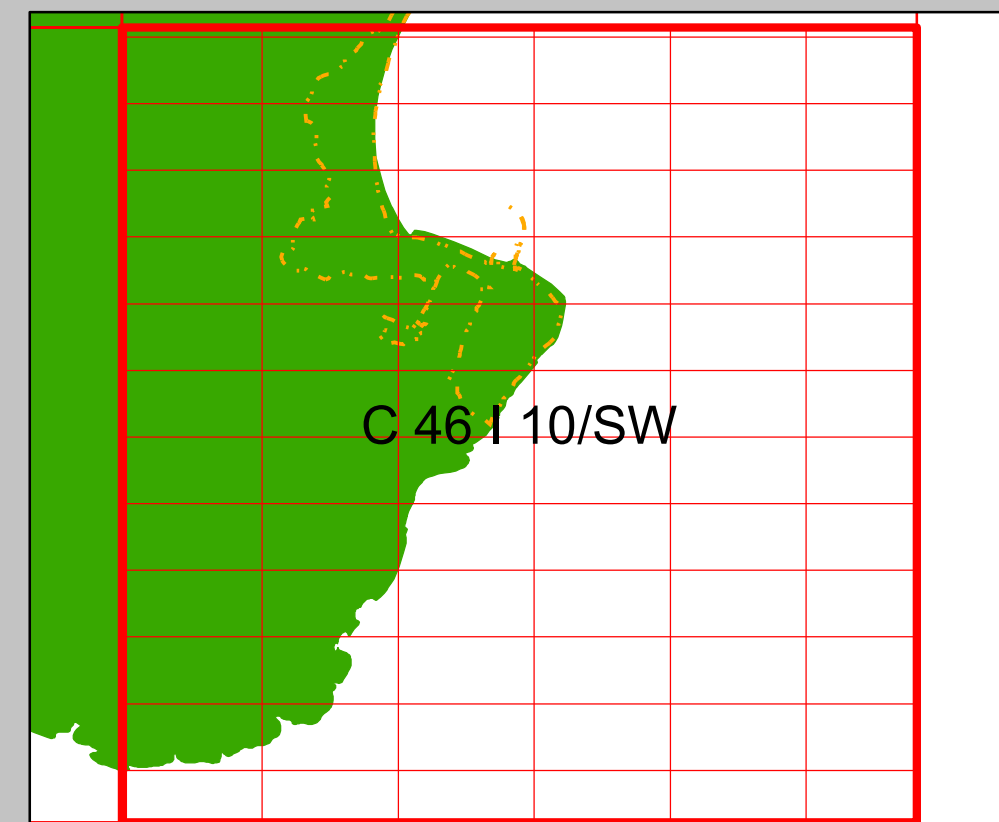
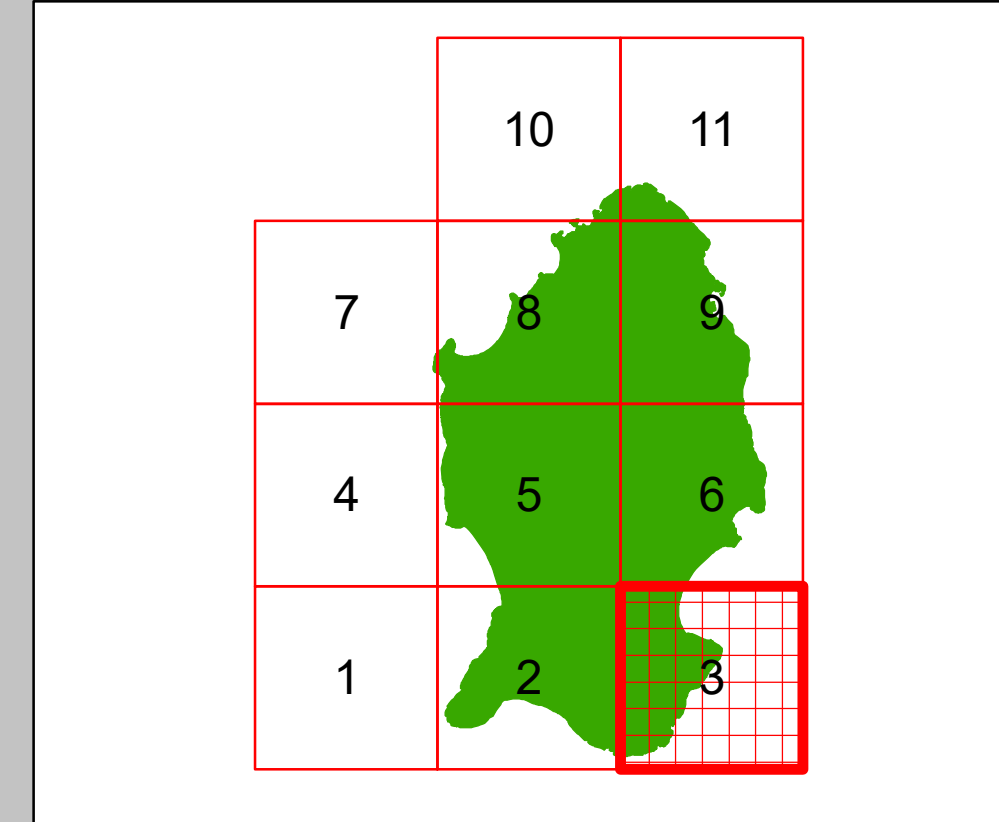
- Turtle Nesting Grounds - ICRZ IA
- ICRZ - IA
- 20m Mangrove Buffer Zone - ICRZ IA
- ICRZ - IB

ICRZ - III

- No Development Zone - ICRZ III
- 50m to 100m from HTL - ICRZ III

ICRZ - IV

- ICRZ - IVA
- ICRZ - IVB



DATA SOURCE

I) National Center for Sustainable Coastal Management
 1) HTL, LTL; 2) ICRZ Lines; 3) ICRZ Categories;
 4) Infrastructure facilities such as Road, Lighthouse, etc.

II) Union Territory of Andaman and Nicobar Administration
 1) Administrative Boundaries; 2) Tribal Reserve Boundaries, etc.

ABBREVIATIONS

ICRZ : Island Coastal Regulation Zone
 NDZ : No Development Zone

PREPARED AS PER ICRZ NOTIFICATION 2019

Prepared by

National Centre for Sustainable Coastal Management
 (Ministry of Environment, Forest & Climate Change)
 Chennai - 600 025

Prepared for

UNION TERRITORY OF ANDAMAN & NICOBAR ADMINISTRATION

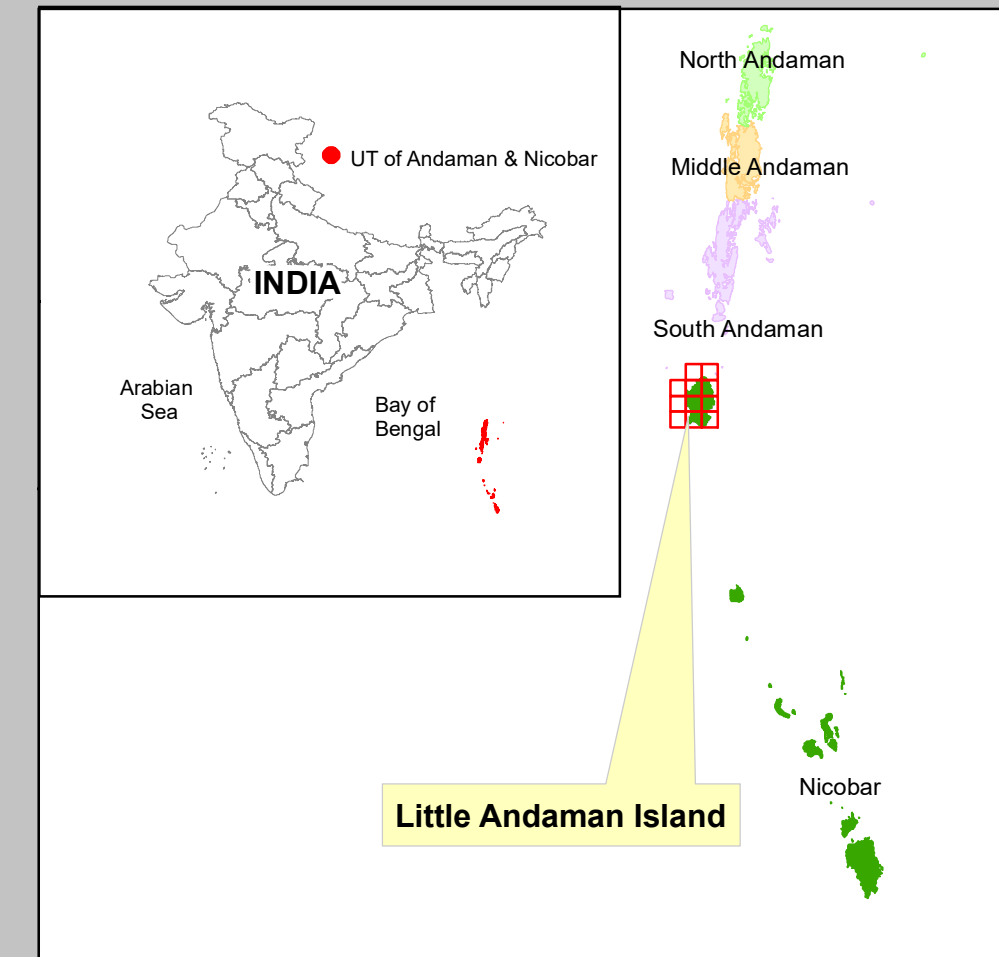
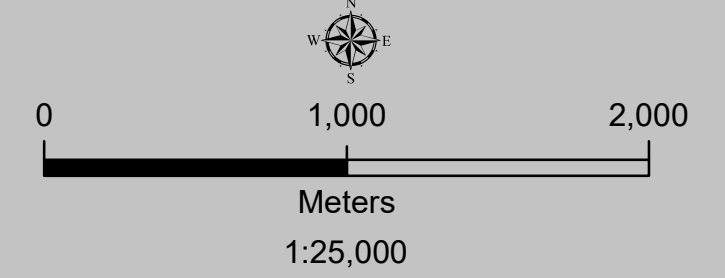


**DRAFT ISLAND COASTAL REGULATION ZONE PLAN
LITTLE ANDAMAN ISLAND
UNION TERRITORY OF ANDAMAN & NICOBAR**

Sheet No: C 46 I 6/NW

Map No: LA 4

Projection :- UTM Datum :- WGS 1984



Legend

- Lighthouse
- Post Office
- Church
- Temple
- Helipad
- Government Buildings
- School
- Anganwadi
- Road
- High Tide Line
- Low Tide Line
- Village Boundary
- Survey Plots
- Jetty

ICRZ Lines & Boundary

- 50m ICRZ Line - NDZ
- 20m ICRZ Line - NDZ for Eco-Tourism Activities
- ICRZ Boundary (100m Line, 20m for Bay, 20 m or width of the creek whichever is less along the tidal influenced water bodies)

ICRZ CATEGORY

ICRZ - I

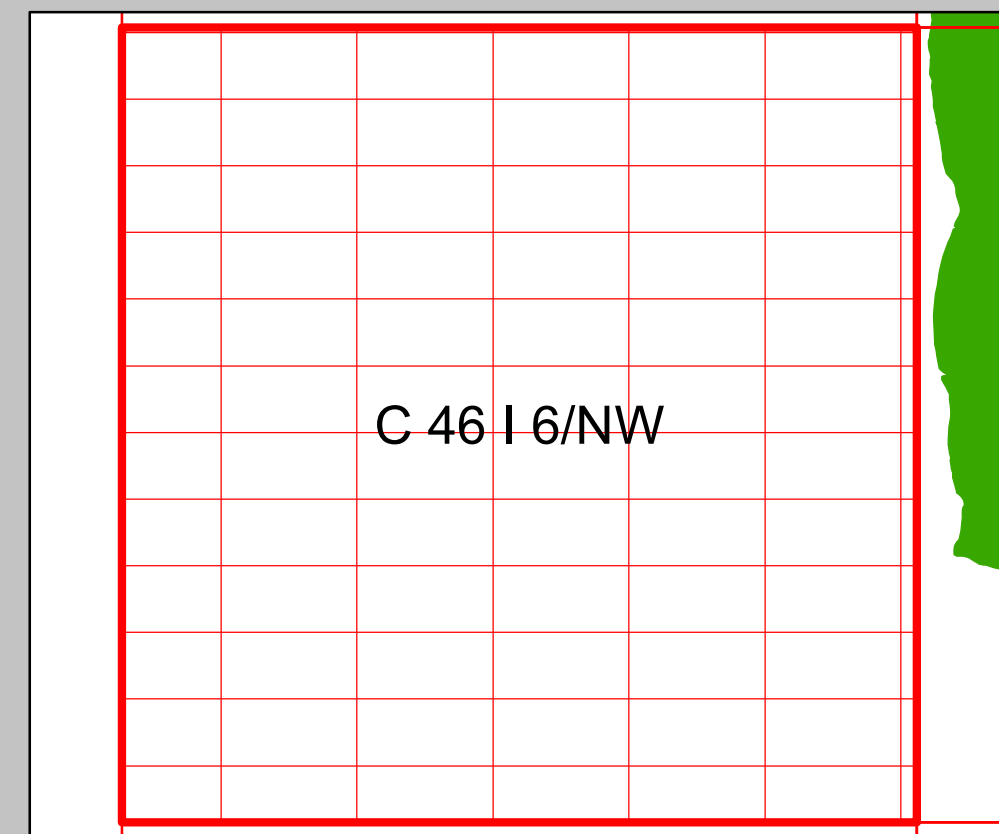
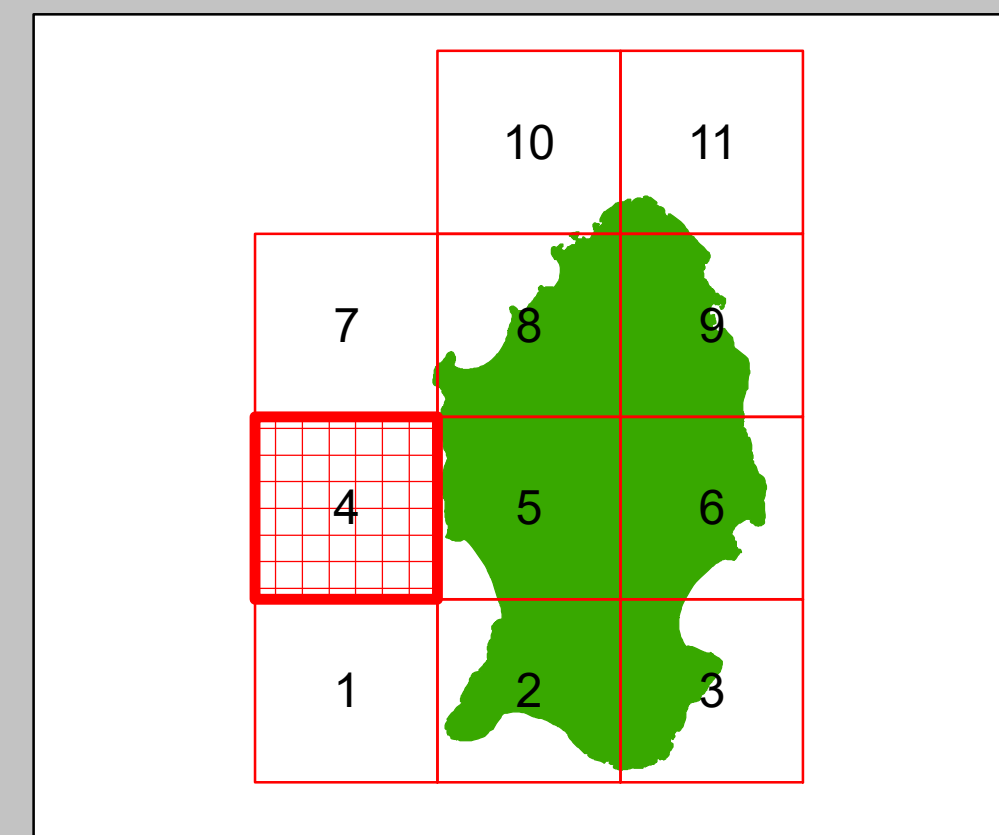
- Turtle Nesting Grounds - ICRZ IA
- ICRZ - IA
- 20m Mangrove Buffer Zone - ICRZ IA
- ICRZ - IB

ICRZ - III

- No Development Zone - ICRZ III
- 50m to 100m from HTL - ICRZ III

ICRZ - IV

- ICRZ - IVA
- ICRZ - IVB



DATA SOURCE

I) National Center for Sustainable Coastal Management
1) HTL, LTL; 2) ICRZ Lines; 3) ICRZ Categories;
4) Infrastructure facilities such as Road, Lighthouse, etc.

II) Union Territory of Andaman and Nicobar Administration
1) Administrative Boundaries; 2) Tribal Reserve Boundaries, etc.

ABBREVIATIONS

ICRZ : Island Coastal Regulation Zone
NDZ : No Development Zone

PREPARED AS PER ICRZ NOTIFICATION 2019

Prepared by

National Centre for Sustainable Coastal Management
(Ministry of Environment, Forest & Climate Change)
Chennai - 600 025

Prepared for

UNION TERRITORY OF ANDAMAN & NICOBAR ADMINISTRATION

