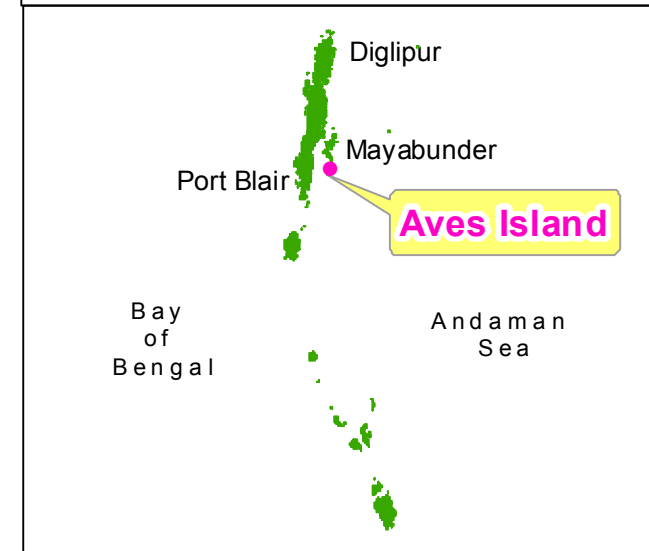
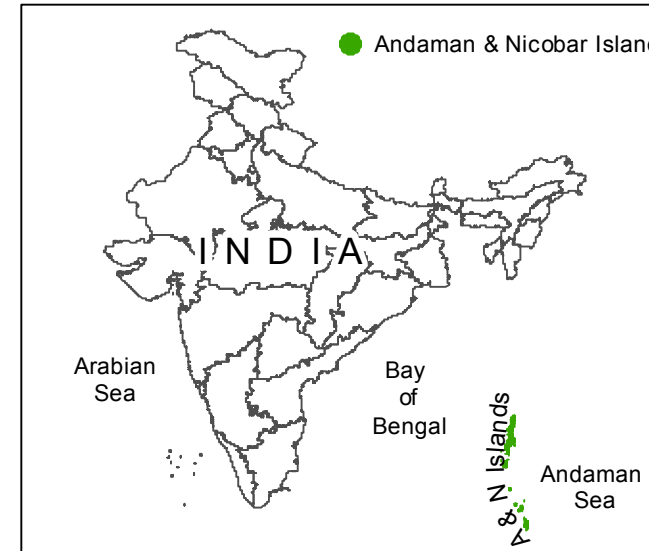
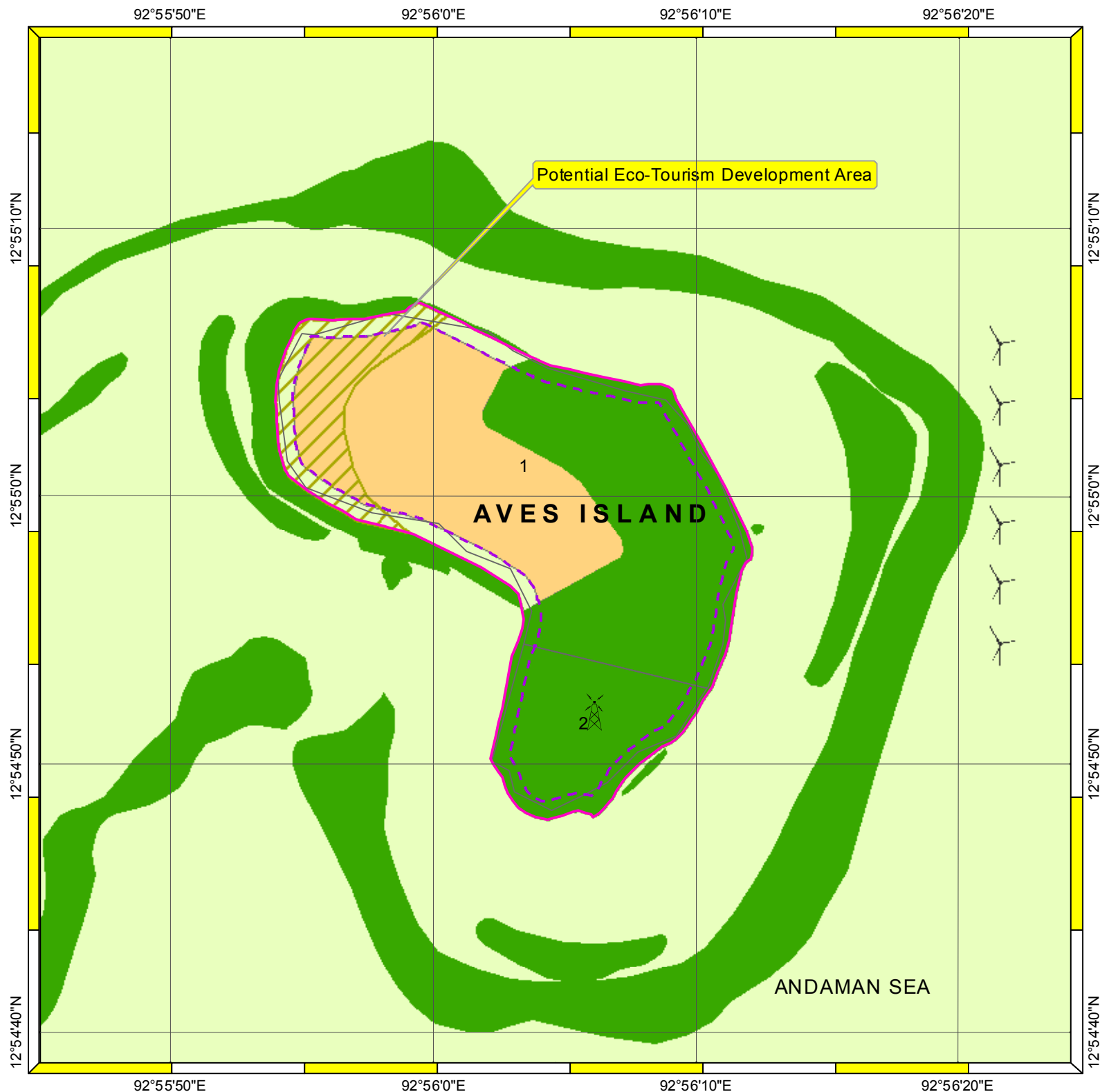
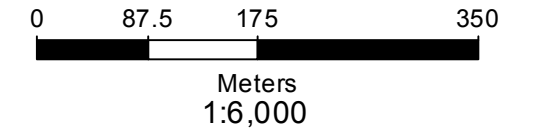
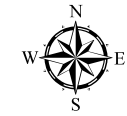


DRAFT INTEGRATED ISLAND MANAGEMENT PLAN AVES ISLAND, MIDDLE ANDAMAN

PREPARED AS PER ICRZ NOTIFICATION 2019

Projection: UTM

Datum: WGS 84



Legend

- Lighthouse
- High Tide Line
- 20m No Development Zone
- Survey plots
- Preservation Zone
- Conservation Zone
- Regulated Development Zone
- Eco-tourism development area
- Proposed location for offshore windmill

DATA SOURCE

- I) National Center for Sustainable Coastal Management
- 1) HTL
- II) Andaman and Nicobar Administration
- 1) Administrative Boundaries, etc.

ABBREVIATIONS

- ICRZ : Island Coastal Regulation Zone
- IIMP : Integrated Island Management Plan
- NDZ : No Development Zone

Mapped During 2017-18



National Centre for Sustainable Coastal Management
(Ministry of Environment, Forest & Climate Change)
Chennai - 25

Prepared for



Andaman & Nicobar Administration

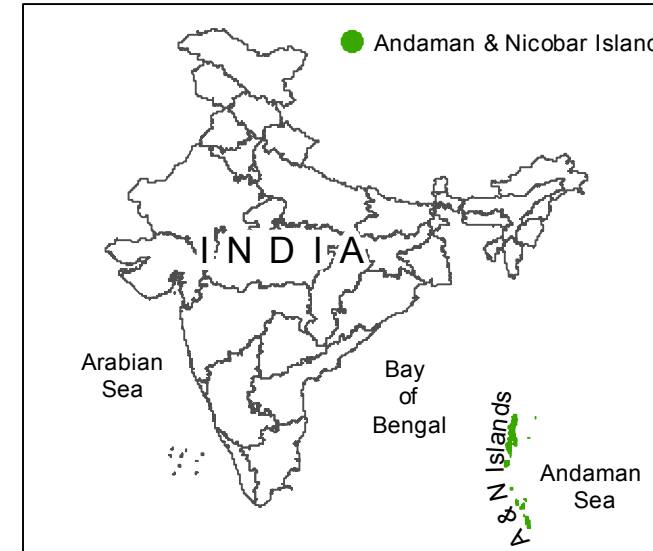
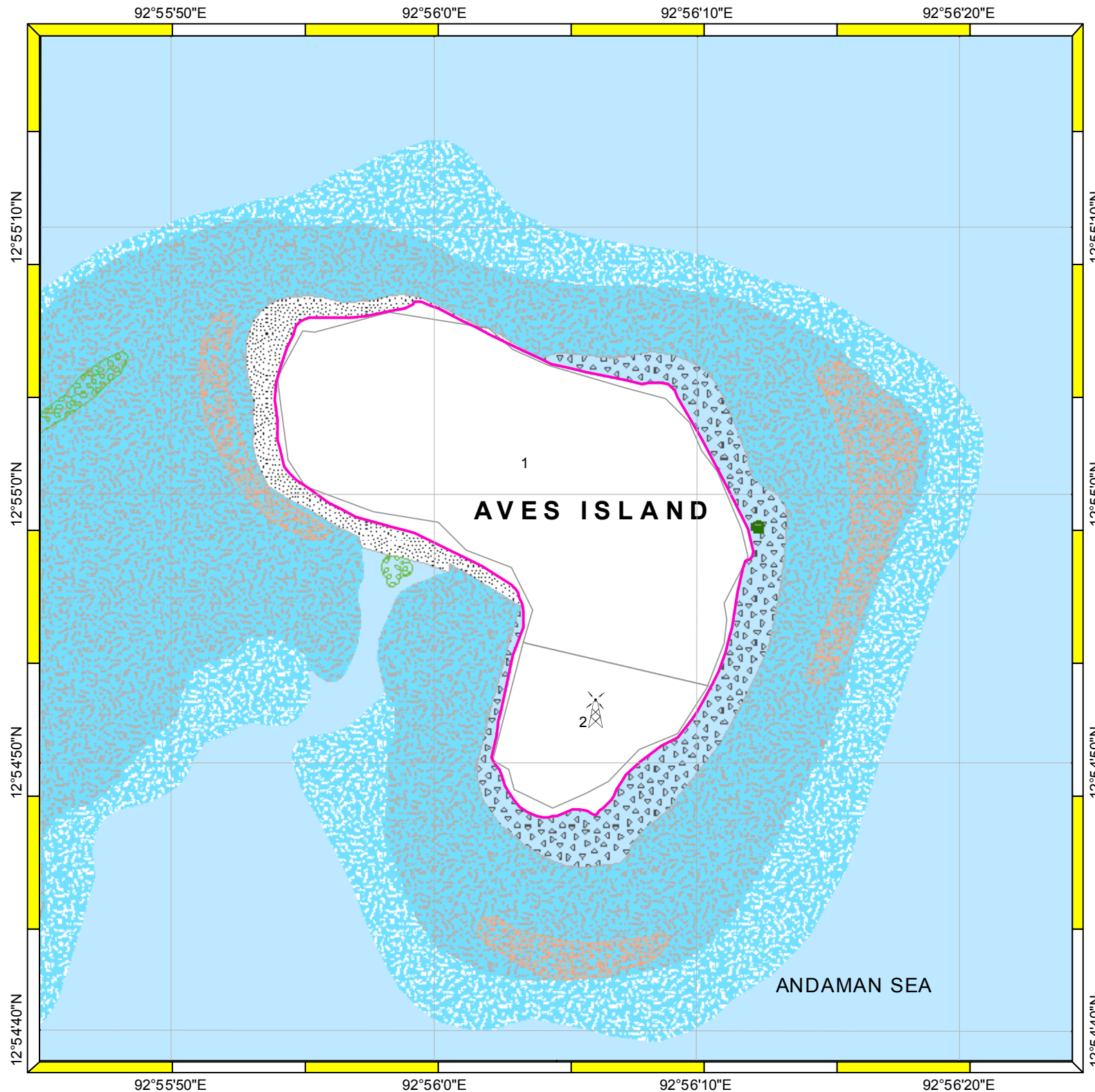
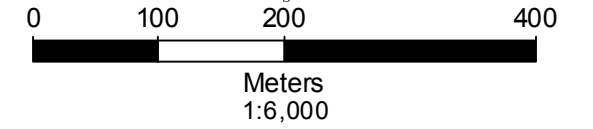
NOTE: UPDATED NDZ AS PER ICRZ NOTIFICATIONS 2019

DRAFT GEOMORPHOLOGICAL MAP AVES ISLAND, MIDDLE ANDAMAN

PREPARED AS PER ICRZ NOTIFICATION 2019

Projection: UTM

Datum: WGS 84



Legend

- Lighthouse
- High Tide Line
- Survey Plot
- Seaweed
- Seagrass
- Mangrove
- Sandy beach
- Sheet Rock with Dead Corals
- Reef Flat with dead Corals
- Reef Slope with Live Corals
- Waterbody

DATA SOURCE

- I) National Center for Sustainable Coastal Management
 - 1) HTL
- II) Andaman and Nicobar Administration
 - 1) Administrative Boundaries, etc.

ABBREVIATIONS

ICRZ : Island Coastal Regulation Zone

Mapped During 2017-18



National Centre for Sustainable Coastal Management
(Ministry of Environment, Forest & Climate Change)
Chennai - 25

Prepared for



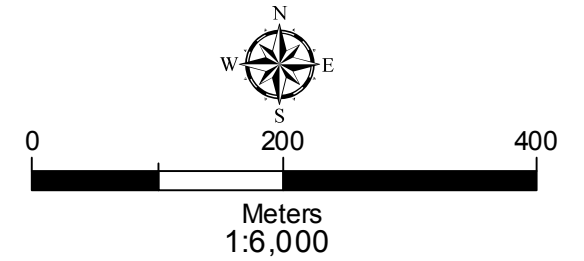
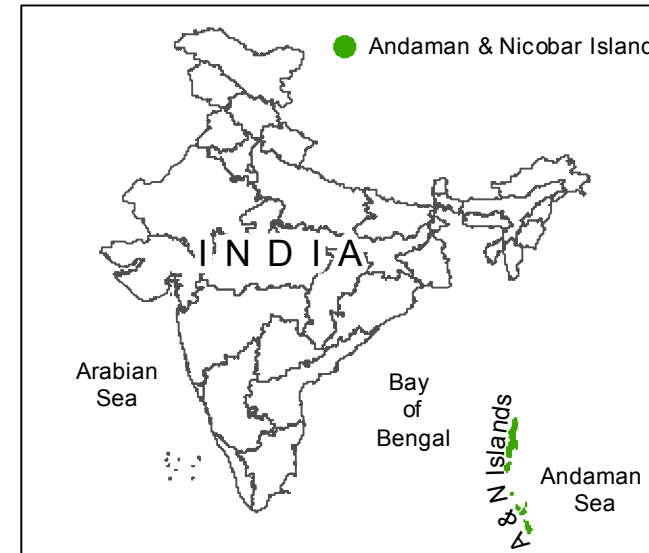
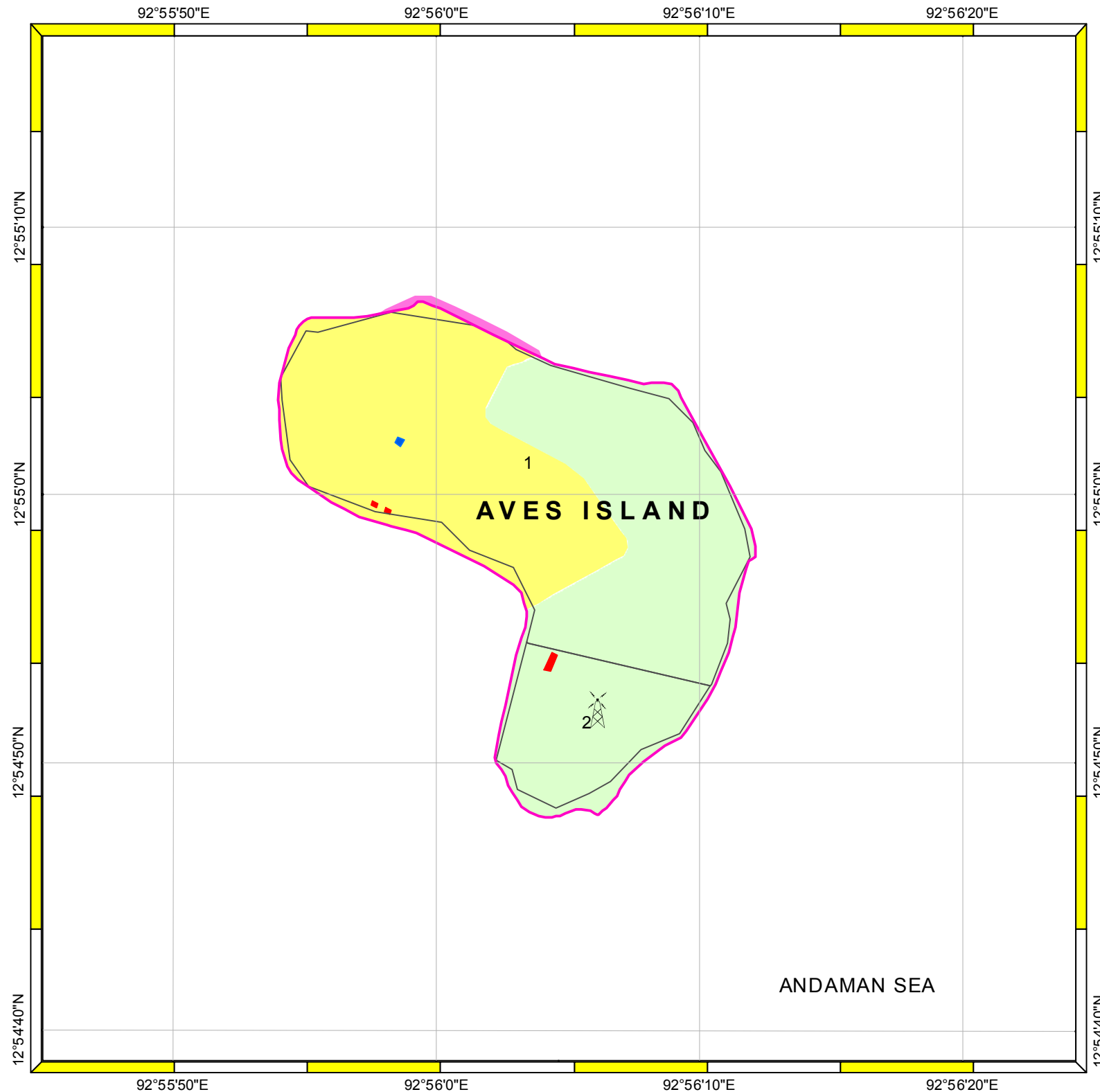
Andaman & Nicobar Administration

DRAFT LAND USE MAP AVES ISLAND, MIDDLE ANDAMAN

PREPARED AS PER ICRZ NOTIFICATION 2019

Projection: UTM

Datum: WGS 84



Legend

- Lighthouse
- High Tide Line
- Survey Plots
- Forest land
- Settlement
- Agricultural Land - Coconut
- Water Storage Tank
- Eroding Area

DATA SOURCE

I) National Center for Sustainable Coastal Management
1) HTL

II) Andaman and Nicobar Administration
1) Administrative Boundaries, etc.

ABBREVIATIONS
ICRZ : Island Coastal Regulation Zone
Mapped During 2017-18

Prepared by

National Centre for Sustainable Coastal Management
(Ministry of Environment, Forest & Climate Change)
Chennai - 25

Prepared for

Andaman & Nicobar Administration