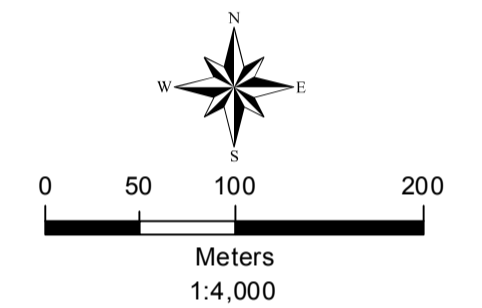
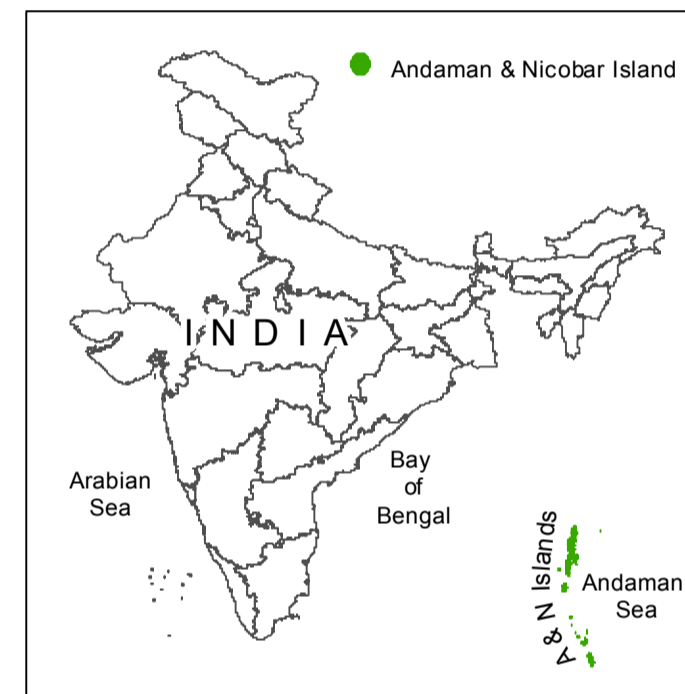
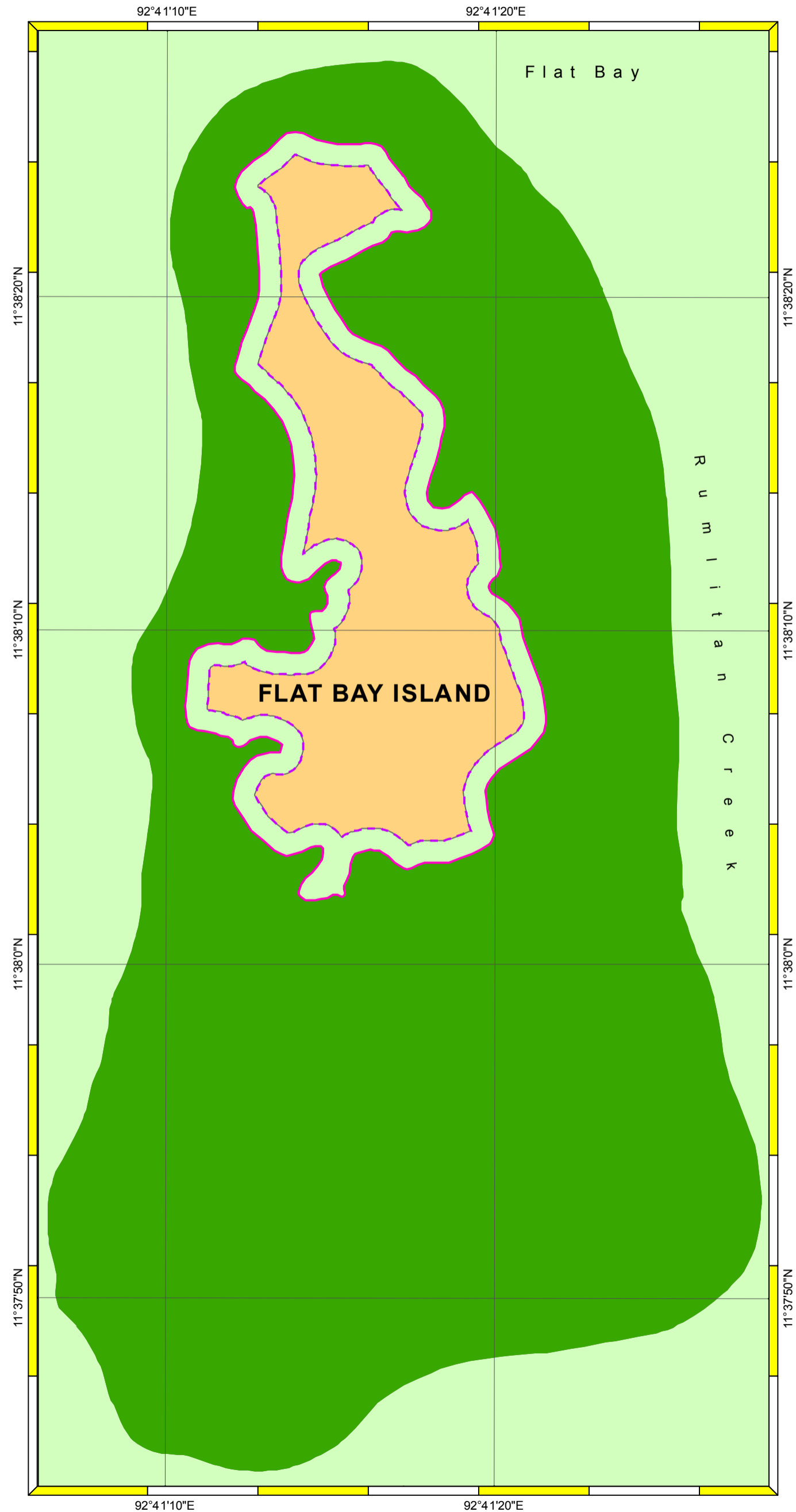


DRAFT INTEGRATED ISLAND MANAGEMENT PLAN FLAT BAY ISLAND, SOUTH ANDAMAN

PREPARED AS PER ICRZ NOTIFICATION 2019

Projection: UTM

Datum: WGS 84



Legend

- High Tide Line
- - - 20m No Development Zone
- Preservation Zone
- Conservation Zone
- Regulated Development Zone

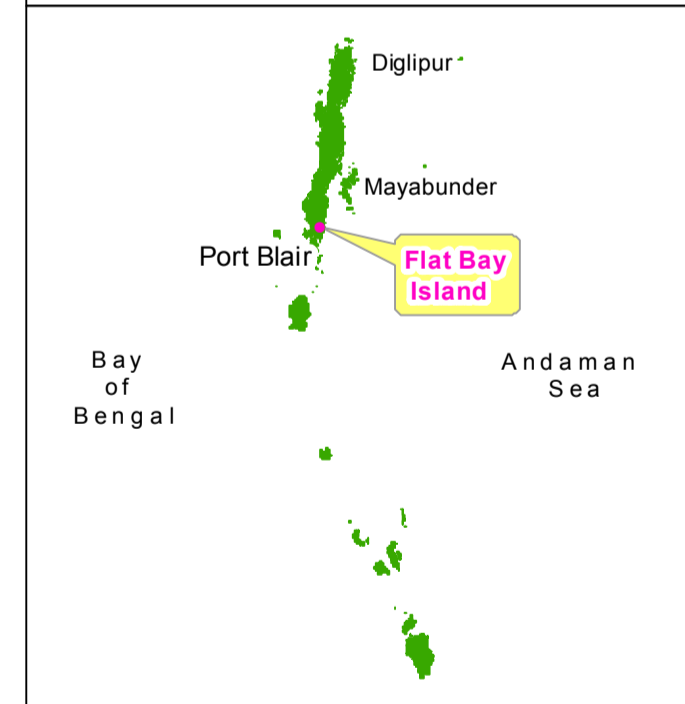
DATA SOURCE

- I) National Center for Sustainable Coastal Management
 - 1) HTL
- II) Andaman and Nicobar Administration
 - 1) Administrative Boundaries, etc.

ABBREVIATIONS

- ICRZ : Island Coastal Regulation Zone
- IIMP : Integrated Island Management Plan
- NDZ : No Development Zone

Mapped During 2017-18



Prepared by

NCSCM

National Centre for Sustainable Coastal Management
(Ministry of Environment, Forest & Climate Change)
Chennai - 25

Prepared for


Andaman & Nicobar
Administration

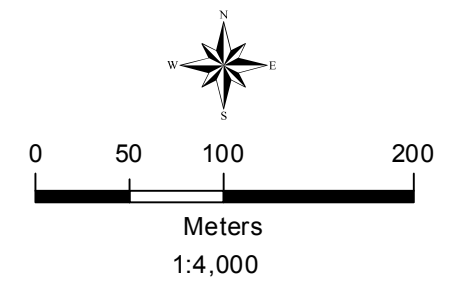
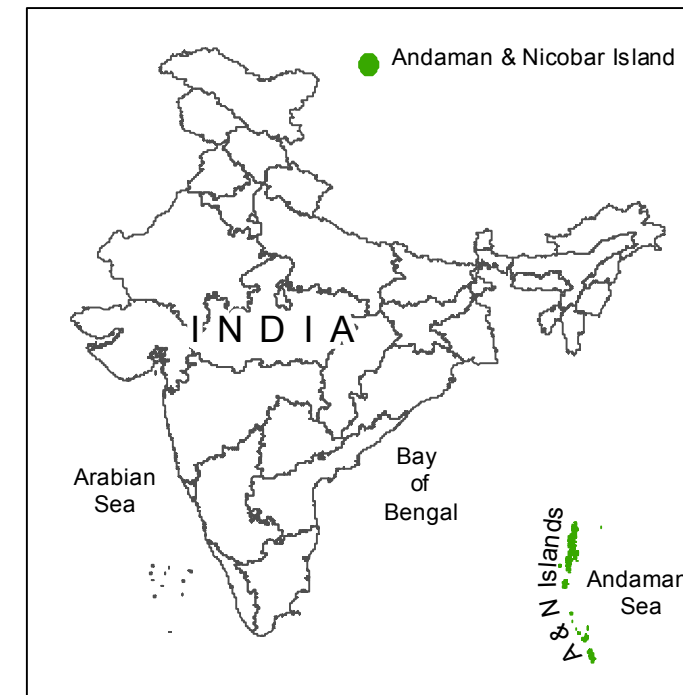
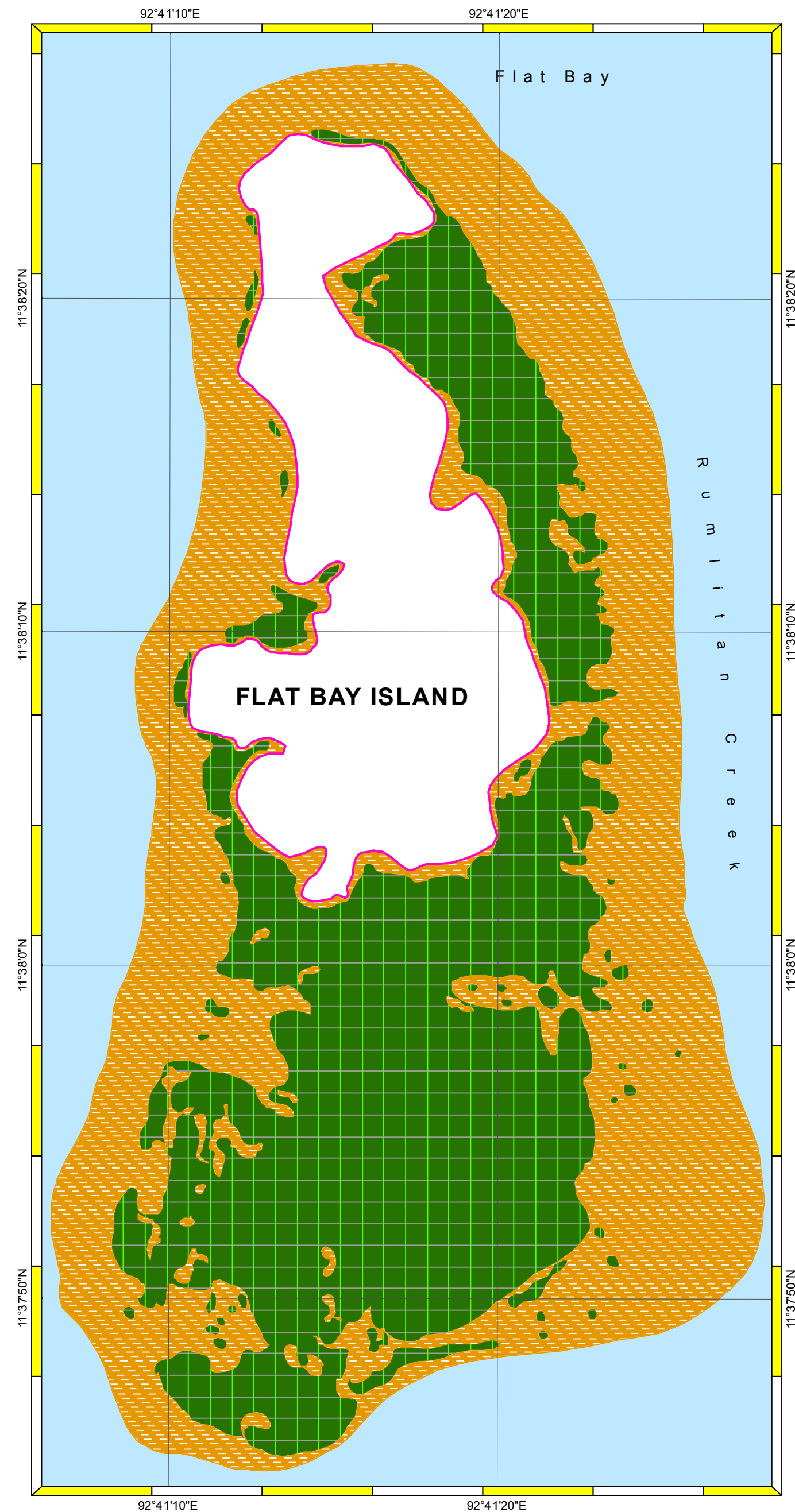
Andaman & Nicobar Administration

DRAFT GEOMORPHOLOGY MAP FLAT BAY ISLAND, SOUTH ANDAMAN




PREPARED AS PER ICRZ NOTIFICATION 2019

Projection: UTM

Datum: WGS 84



Legend

-  High Tide Line
-  Mangrove
-  Mudflat

DATA SOURCE

- I) National Center for Sustainable Coastal Management
 - 1) HTL
- II) Andaman and Nicobar Administration
 - 1) Administrative Boundaries, etc.

ABBREVIATIONS

- ICRZ : Island Coastal Regulation Zone
- IIMP : Integrated Island Management Plan
- NDZ : No Development Zone

Mapped During 2017-18

Prepared by



National Centre for Sustainable Coastal Management
(Ministry of Environment, Forest & Climate Change)
Chennai - 25

Prepared for



Andaman & Nicobar
Administration

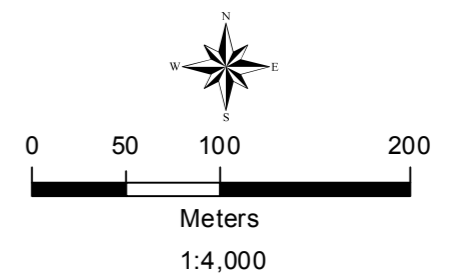
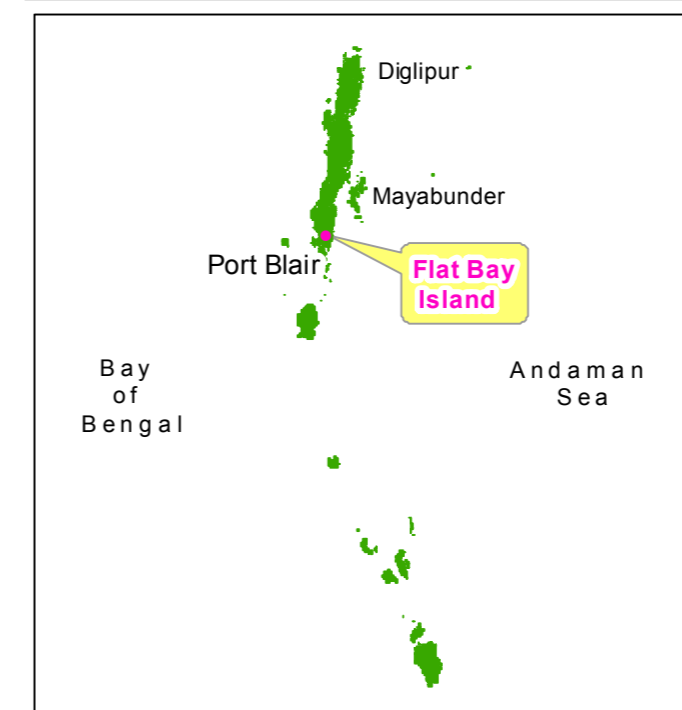
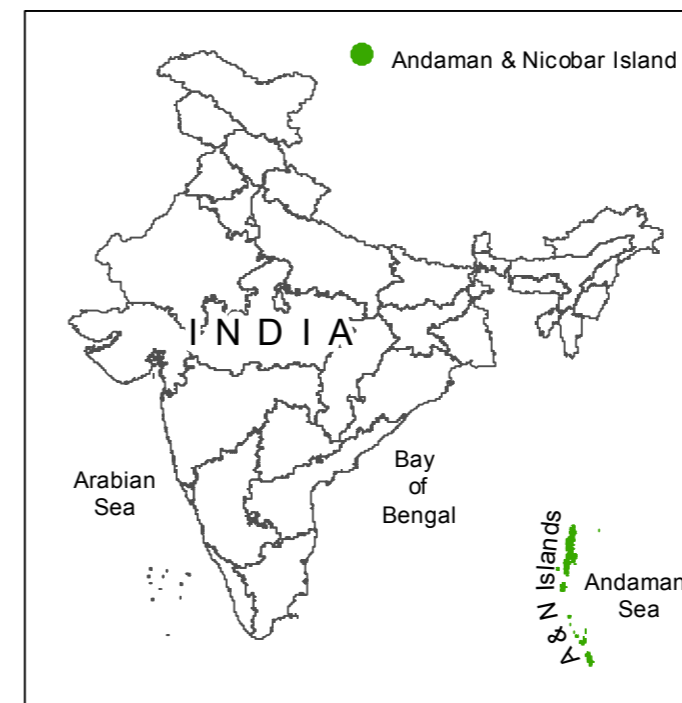
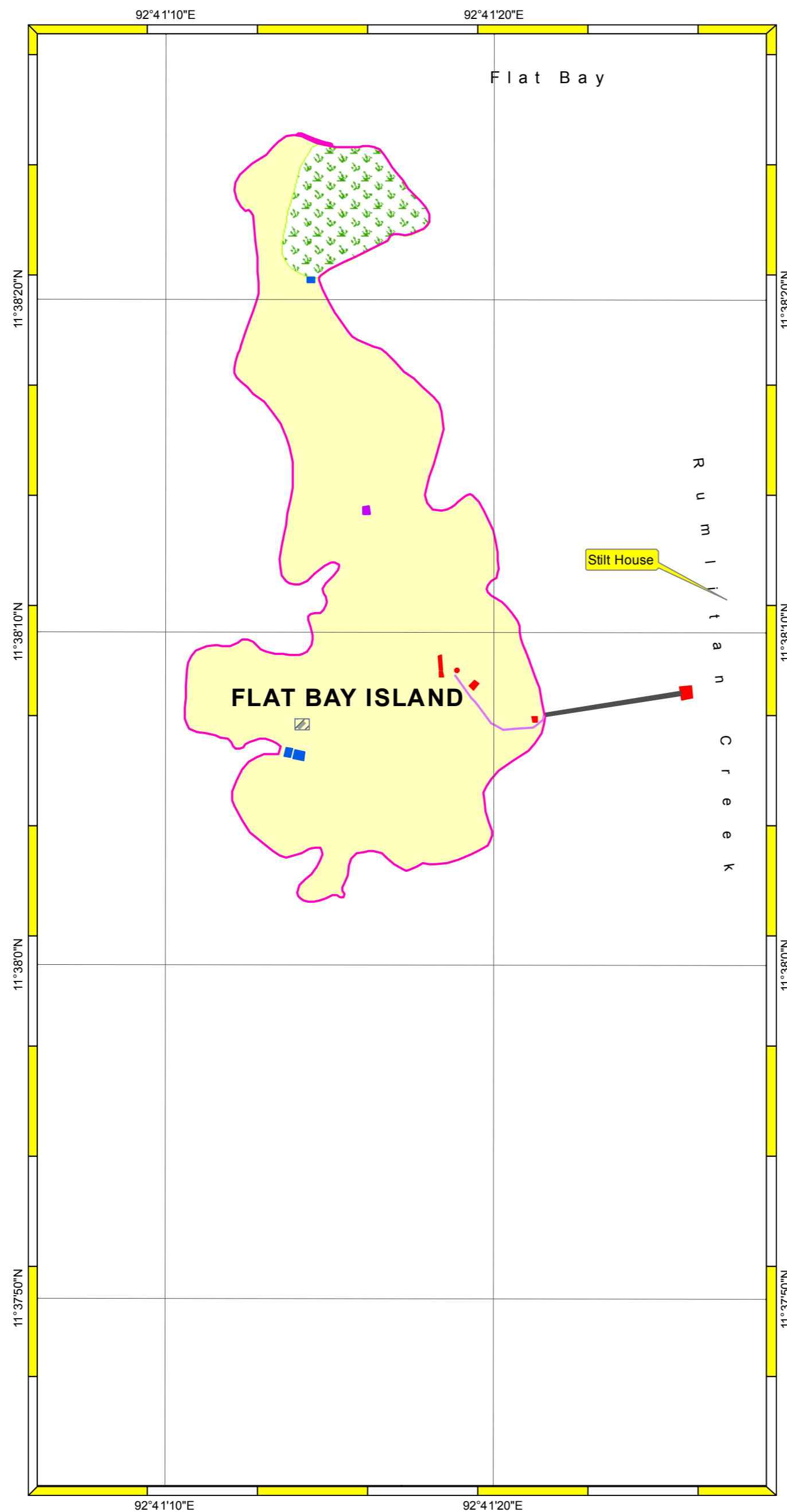
Andaman & Nicobar Administration

DRAFT INTEGRATED ISLAND MANAGEMENT PLAN FLAT BAY ISLAND, SOUTH ANDAMAN

PREPARED AS PER ICRZ NOTIFICATION 2019

Projection: UTM

Datum: WGS 84



Legend	
	High Tide Line
	Footpath
	Solar Panel
	Compost farm
	Pond
	Settlement
	Scrub land
	Agricultural land
	Jetty - Damaged
	Eroding area

DATA SOURCE

I) National Center for Sustainable Coastal Management
1) HTL

II) Andaman and Nicobar Administration
1) Administrative Boundaries, etc.

ABBREVIATIONS
ICRZ : Island Coastal Regulation Zone
IIMP : Integrated Island Management Plan
NDZ : No Development Zone

Mapped During 2017-18

Prepared by

National Centre for Sustainable Coastal Management
(Ministry of Environment, Forest & Climate Change)
Chennai - 25

Prepared for

Andaman & Nicobar Administration