

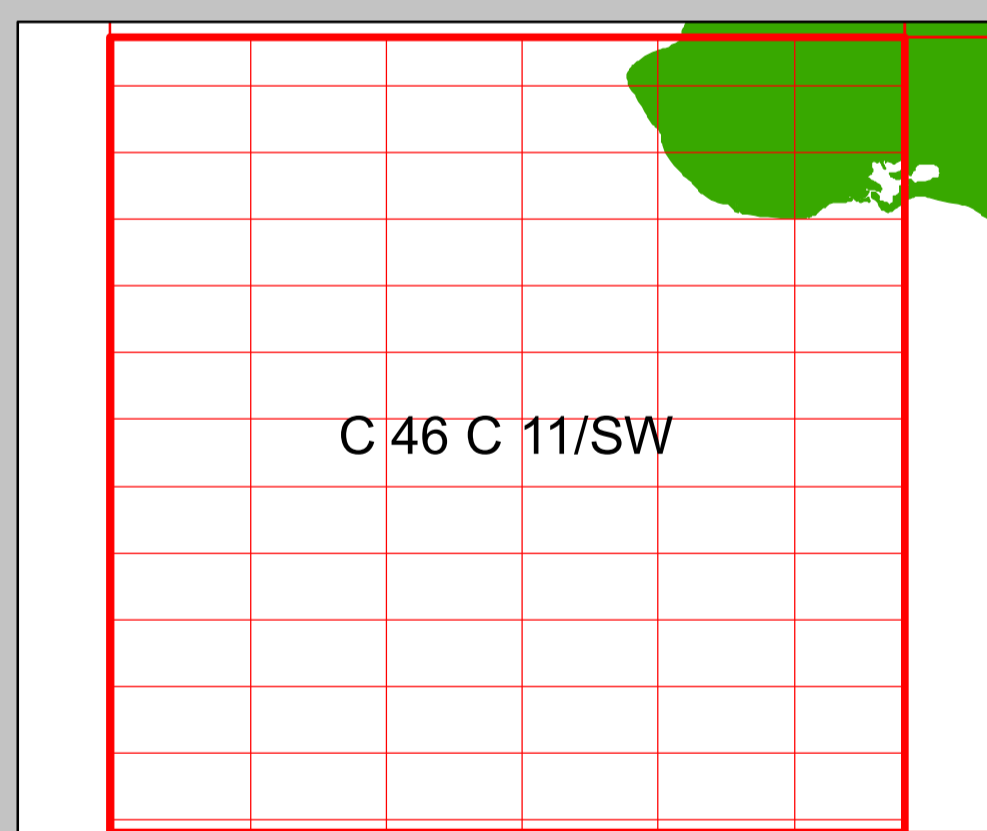
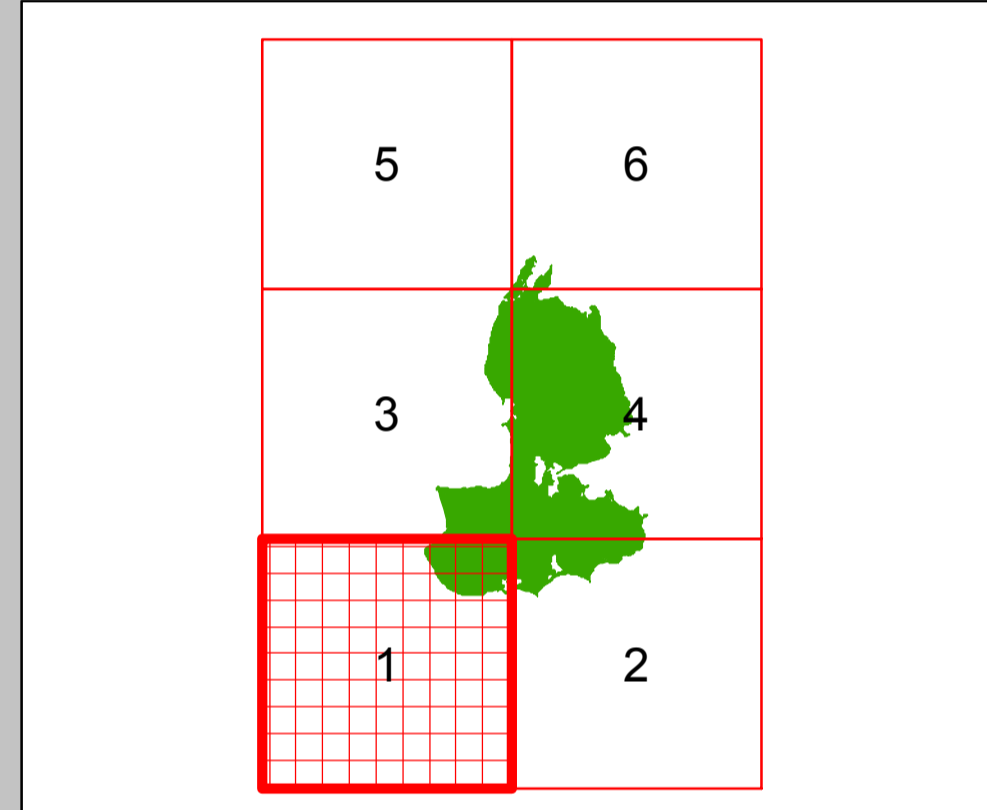
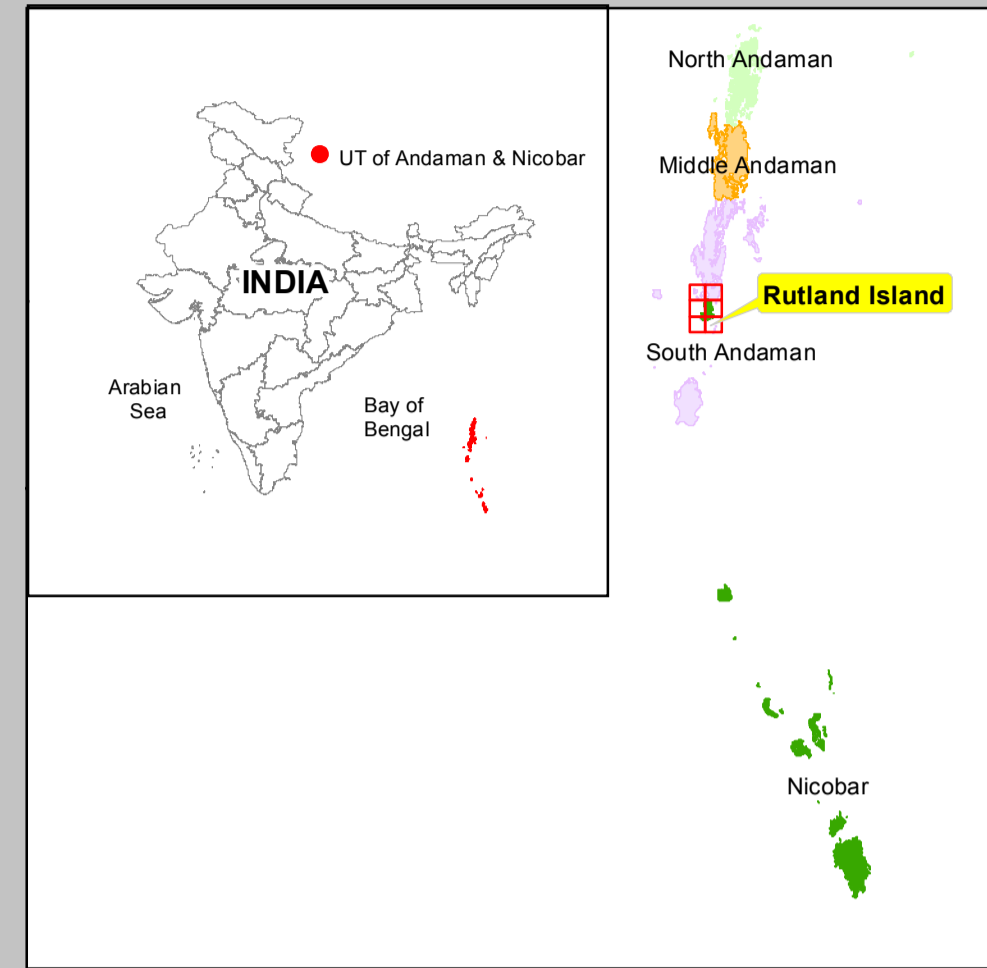
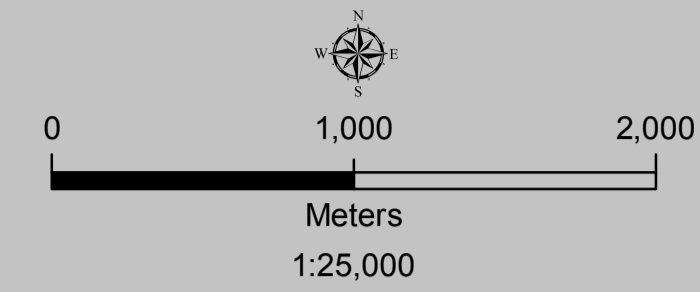


DRAFT ISLAND COASTAL REGULATION ZONE PLAN
RUTLAND ISLAND
UNION TERRITORY OF ANDAMAN & NICOBAR

Sheet No: C 46 C 11/SW

Map No: RL 1

Projection :- UTM Datum :- WGS 1984



Legend

- Temple
- Church
- Anganwadi
- School
- Health Centre
- Veterinary Hospital
- Power House
- Water tank
- Police Outpost
- Forest Guest House
- Lighthouse
- Road
- High Tide Line
- Low Tide Line
- Survey Plots
- Jetty

ICRZ Lines & Boundary

- 20m ICRZ Line - NDZ for Eco-Tourism Activities
- 50m ICRZ Line - NDZ
- ICRZ Boundary (100m Line, 20m for Bay, 20 m or width of the creek whichever is less along the tidal influenced water bodies)

ICRZ CATEGORY

ICRZ - I

- ICRZ - IA
- 20m Mangrove Buffer Zone - ICRZ IA
- ICRZ - IB

ICRZ - III

- No Development Zone - ICRZ III
- 50m to 100m from HTL - ICRZ III

ICRZ - IV

- ICRZ - IVB
- ICRZ - IVA

DATA SOURCE

I) National Center for Sustainable Coastal Management
 1) HTL, LTL; 2) ICRZ Lines; 3) ICRZ Categories;
 4) Infrastructure facilities such as Road, Lighthouse, etc.

II) Union Territory of Andaman and Nicobar Administration
 1) Administrative Boundaries; 2) Marine Protected areas, etc.

ABBREVIATIONS

ICRZ : Island Coastal Regulation Zone
 NDZ : No Development Zone

PREPARED AS PER ICRZ NOTIFICATION 2019

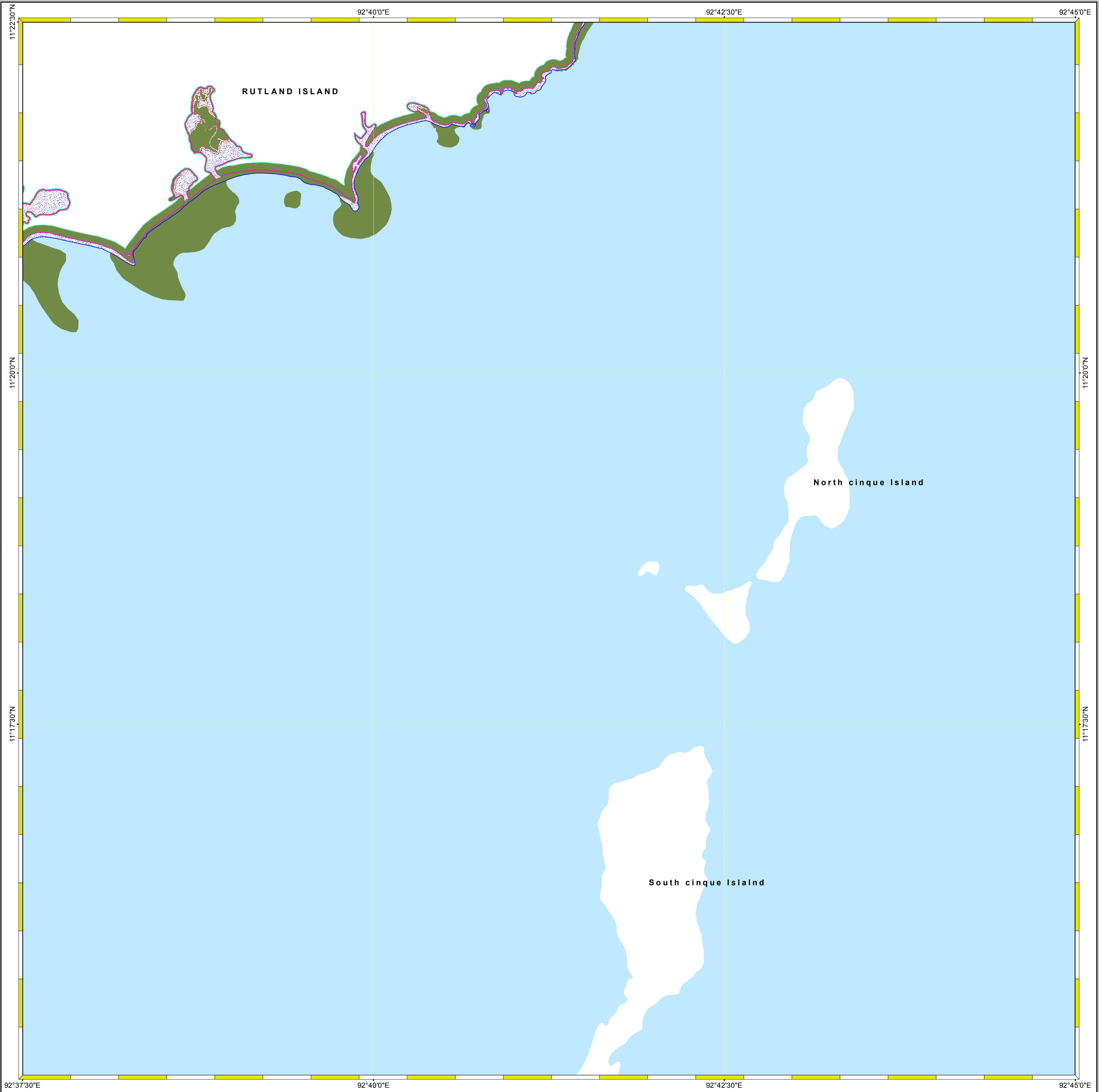
Prepared by

National Centre for Sustainable Coastal Management
 (Ministry of Environment, Forest & Climate Change)
 Chennai - 600 025

Prepared for

UNION TERRITORY OF ANDAMAN & NICOBAR ADMINISTRATION

Mapped During 2019-20

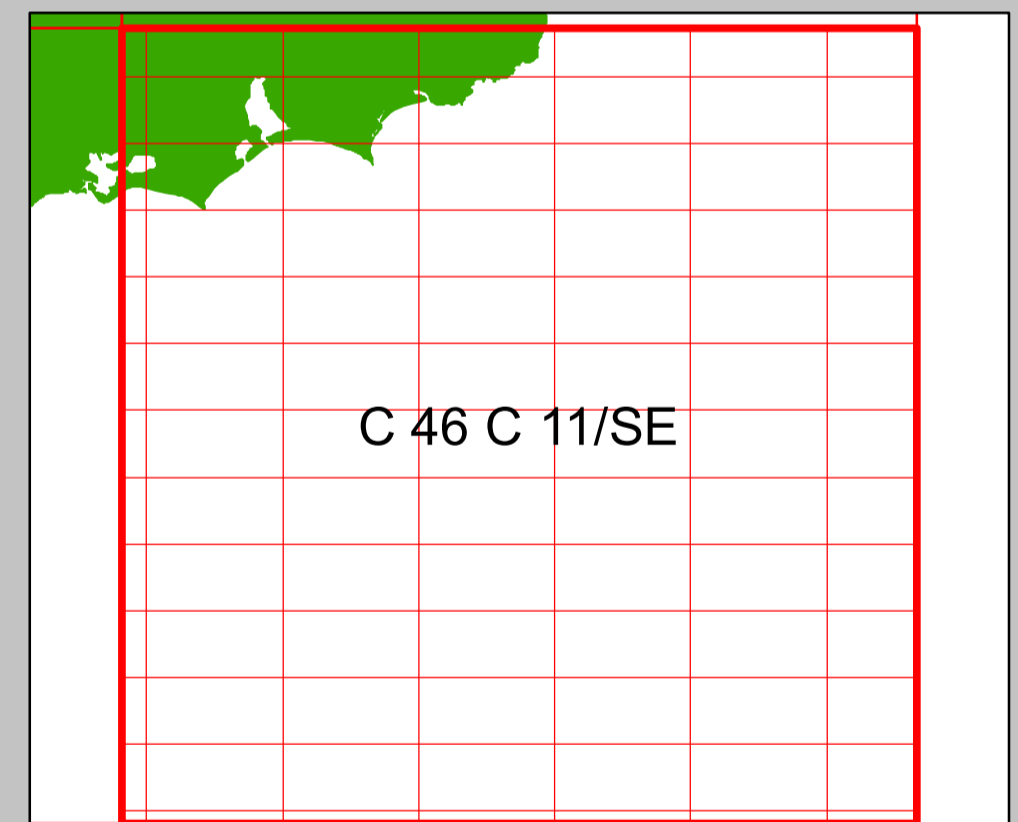
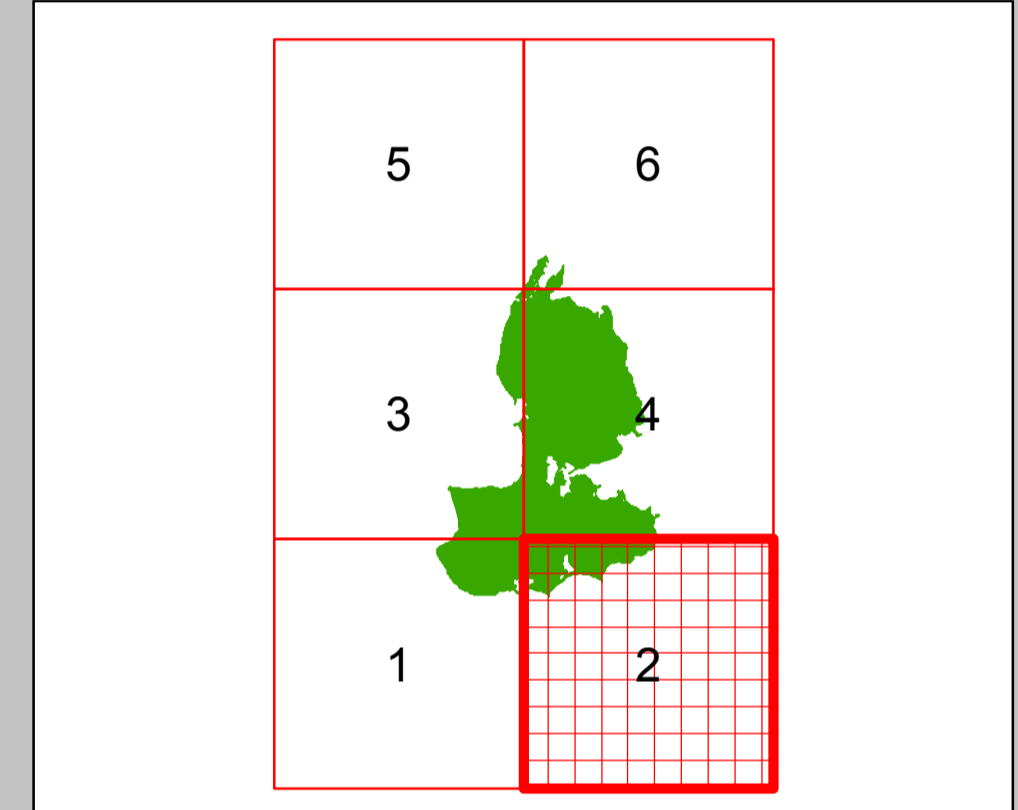
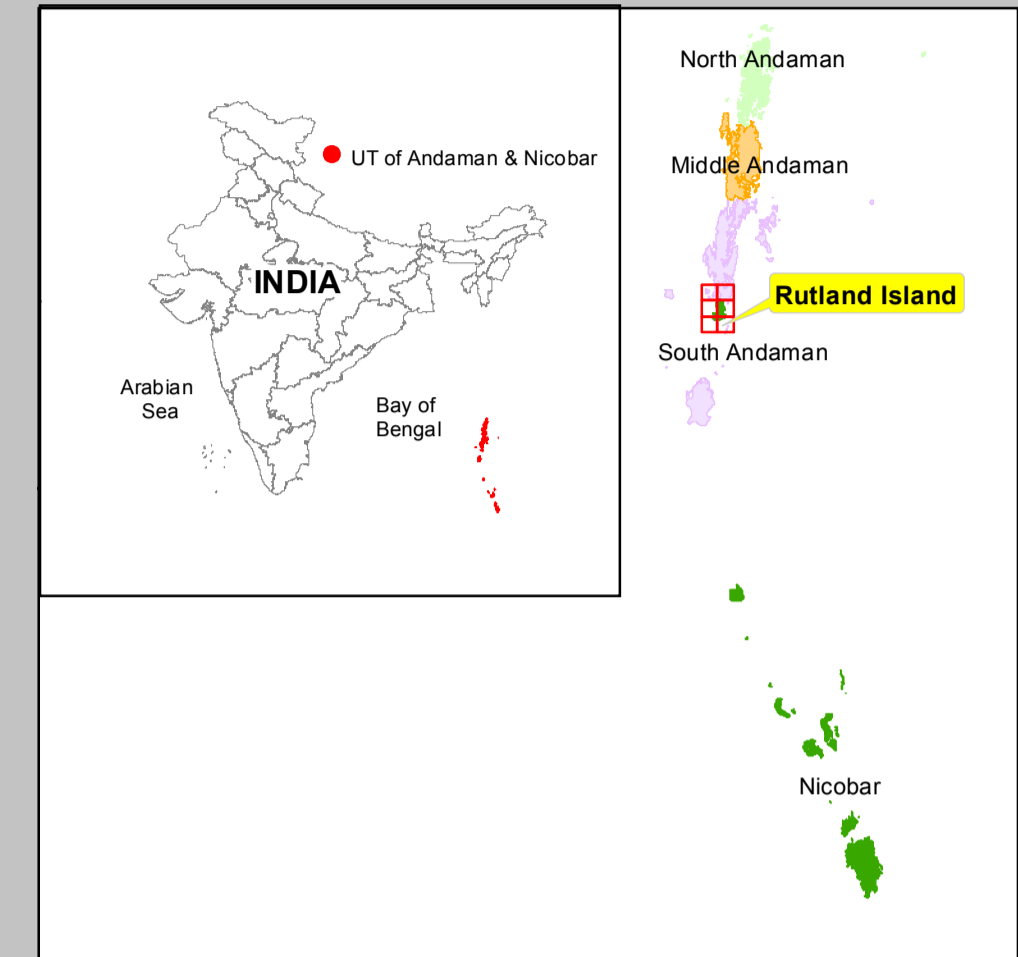
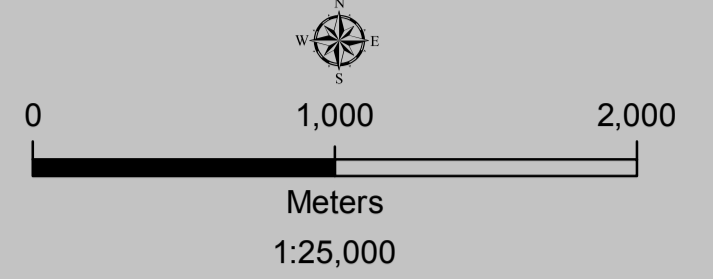


**DRAFT ISLAND COASTAL REGULATION ZONE PLAN
RUTLAND ISLAND
UNION TERRITORY OF ANDAMAN & NICOBAR**

Sheet No: C 46 C 11/SE

Map No: RL 2

Projection :- UTM Datum :- WGS 1984



- Legend**
- Temple
 - Church
 - Anganwadi
 - School
 - Health Centre
 - Veterinary Hospital
 - Power House
 - Water tank
 - Police Outpost
 - Forest Guest House
 - Lighthouse
 - Road
 - High Tide Line
 - Low Tide Line
 - Survey Plots
 - Jetty
- ICRZ Lines & Boundary**
- 20m ICRZ Line - NDZ for Eco-Tourism Activities
 - 50m ICRZ Line - NDZ
 - ICRZ Boundary (100m Line, 20m for Bay, 20 m or width of the creek whichever is less along the tidal influenced water bodies)
- ICRZ CATEGORY**
- ICRZ - I**
- ICRZ - IA
 - 20m Mangrove Buffer Zone - ICRZ IA
 - ICRZ - IB
- ICRZ - III**
- No Development Zone - ICRZ III
 - 50m to 100m from HTL - ICRZ III
- ICRZ - IV**
- ICRZ - IVB
 - ICRZ - IVA

DATA SOURCE

I) National Center for Sustainable Coastal Management
 1) HTL, LTL; 2) ICRZ Lines; 3) ICRZ Categories;
 4) Infrastructure facilities such as Road, Lighthouse, etc.

II) Union Territory of Andaman and Nicobar Administration
 1) Administrative Boundaries; 2) Marine Protected areas, etc.

ABBREVIATIONS

ICRZ : Island Coastal Regulation Zone
 NDZ : No Development Zone


PREPARED AS PER ICRZ NOTIFICATION 2019

Prepared by



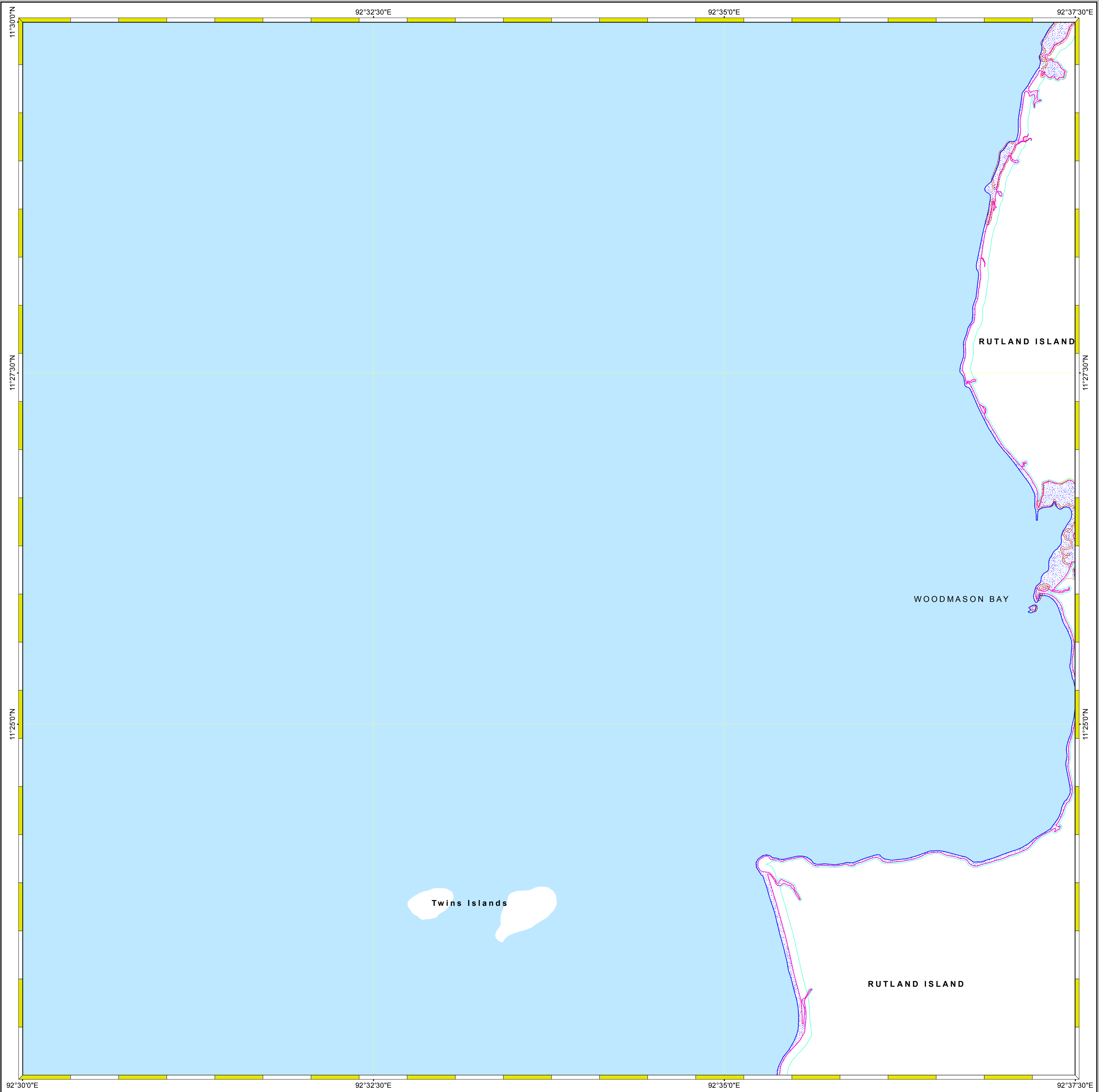
National Centre for Sustainable Coastal Management
 (Ministry of Environment, Forest & Climate Change)
 Chennai - 600 025

Prepared for



UNION TERRITORY OF ANDAMAN & NICOBAR ADMINISTRATION

Mapped During 2019-20



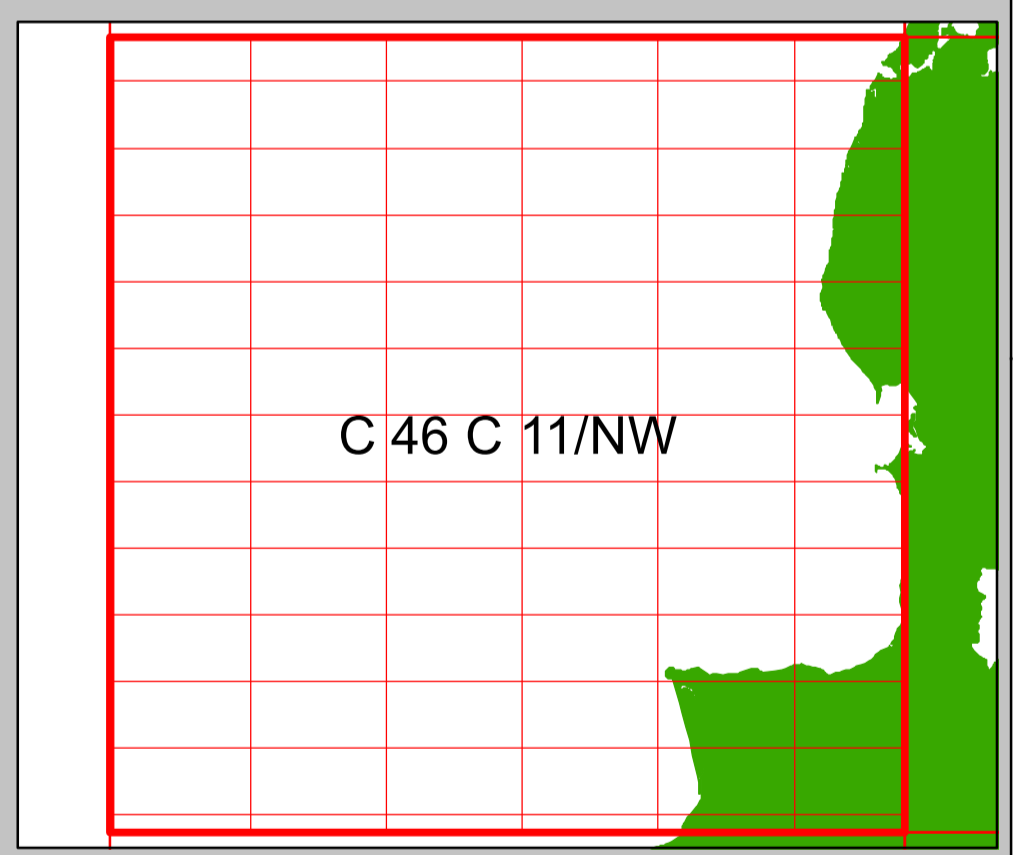
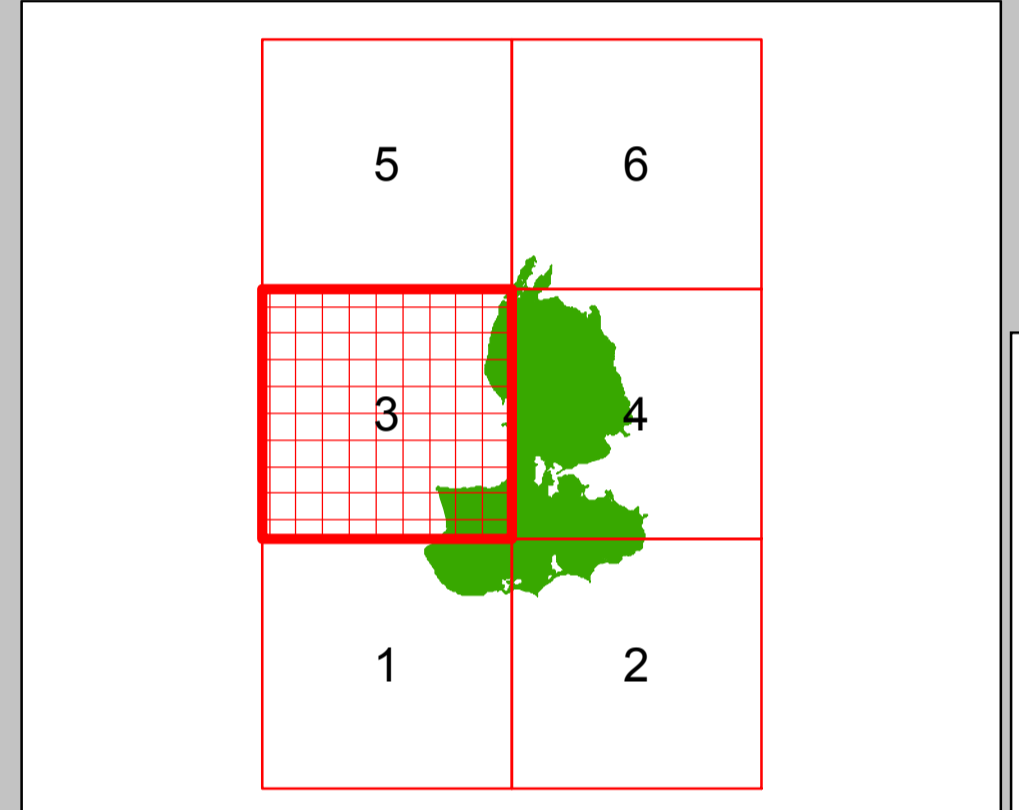
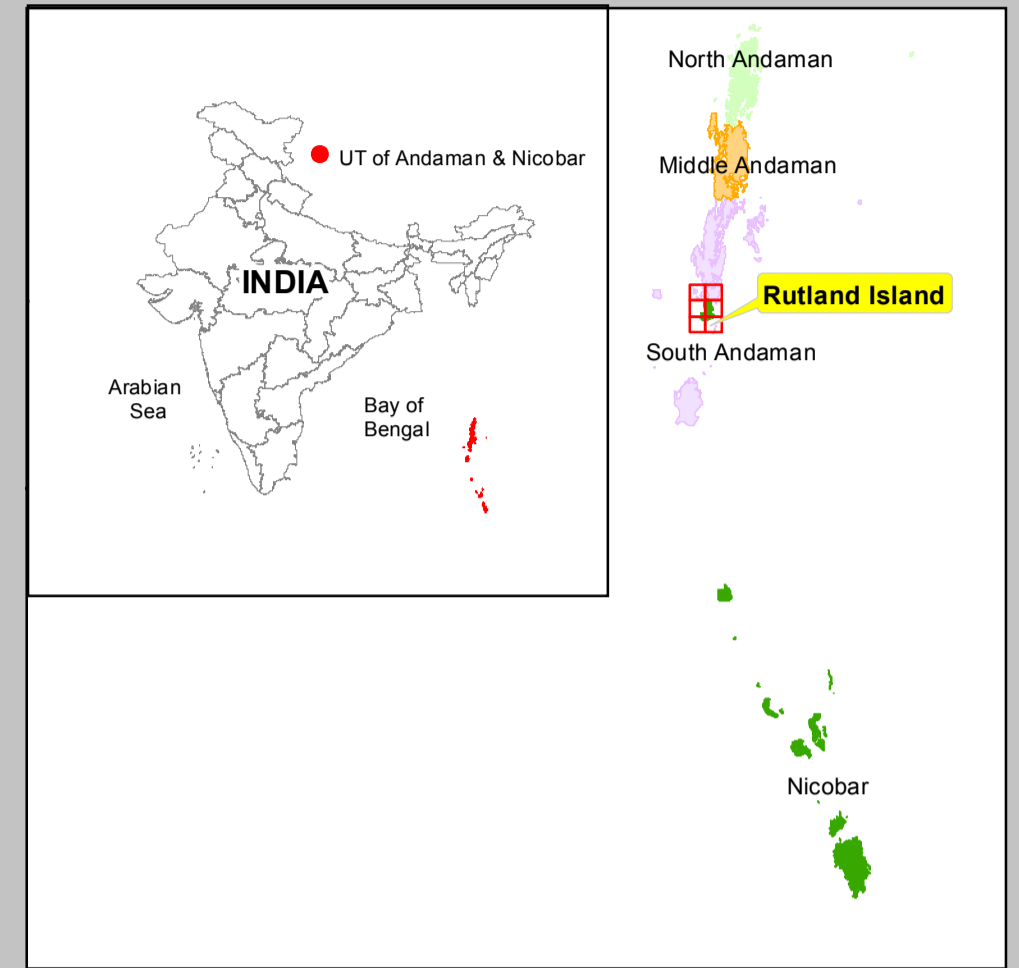
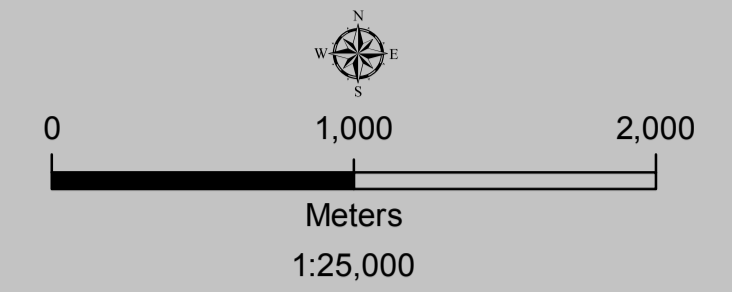
**DRAFT ISLAND COASTAL REGULATION ZONE PLAN
RUTLAND ISLAND**

UNION TERRITORY OF ANDAMAN & NICOBAR

Sheet No: C 46 C 11/NW

Map No: RL 3

Projection :- UTM Datum :- WGS 1984



- Legend**
- Temple
 - Church
 - Anganwadi
 - School
 - Health Centre
 - Veterinary Hospital
 - Power House
 - Water tank
 - Police Outpost
 - Forest Guest House
 - Lighthouse
 - Road
 - High Tide Line
 - Low Tide Line
 - Survey Plots
 - Jetty
- ICRZ Lines & Boundary**
- 20m ICRZ Line - NDZ for Eco-Tourism Activities
 - 50m ICRZ Line - NDZ
 - ICRZ Boundary (100m Line, 20m for Bay, 20 m or width of the creek whichever is less along the tidal influenced water bodies)
- ICRZ CATEGORY**
- ICRZ - I**
- ICRZ - IA
 - 20m Mangrove Buffer Zone - ICRZ IA
 - ICRZ - IB
- ICRZ - III**
- No Development Zone - ICRZ III
 - 50m to 100m from HTL - ICRZ III
- ICRZ - IV**
- ICRZ - IVB
 - ICRZ - IVA

DATA SOURCE
 I) National Center for Sustainable Coastal Management
 1) HTL, LTL; 2) ICRZ Lines; 3) ICRZ Categories;
 4) Infrastructure facilities such as Road, Lighthouse, etc.
 II) Union Territory of Andaman and Nicobar Administration
 1) Administrative Boundaries; 2) Marine Protected areas, etc

ABBREVIATIONS
 ICRZ : Island Coastal Regulation Zone
 NDZ : No Development Zone


PREPARED AS PER ICRZ NOTIFICATION 2019

Prepared by



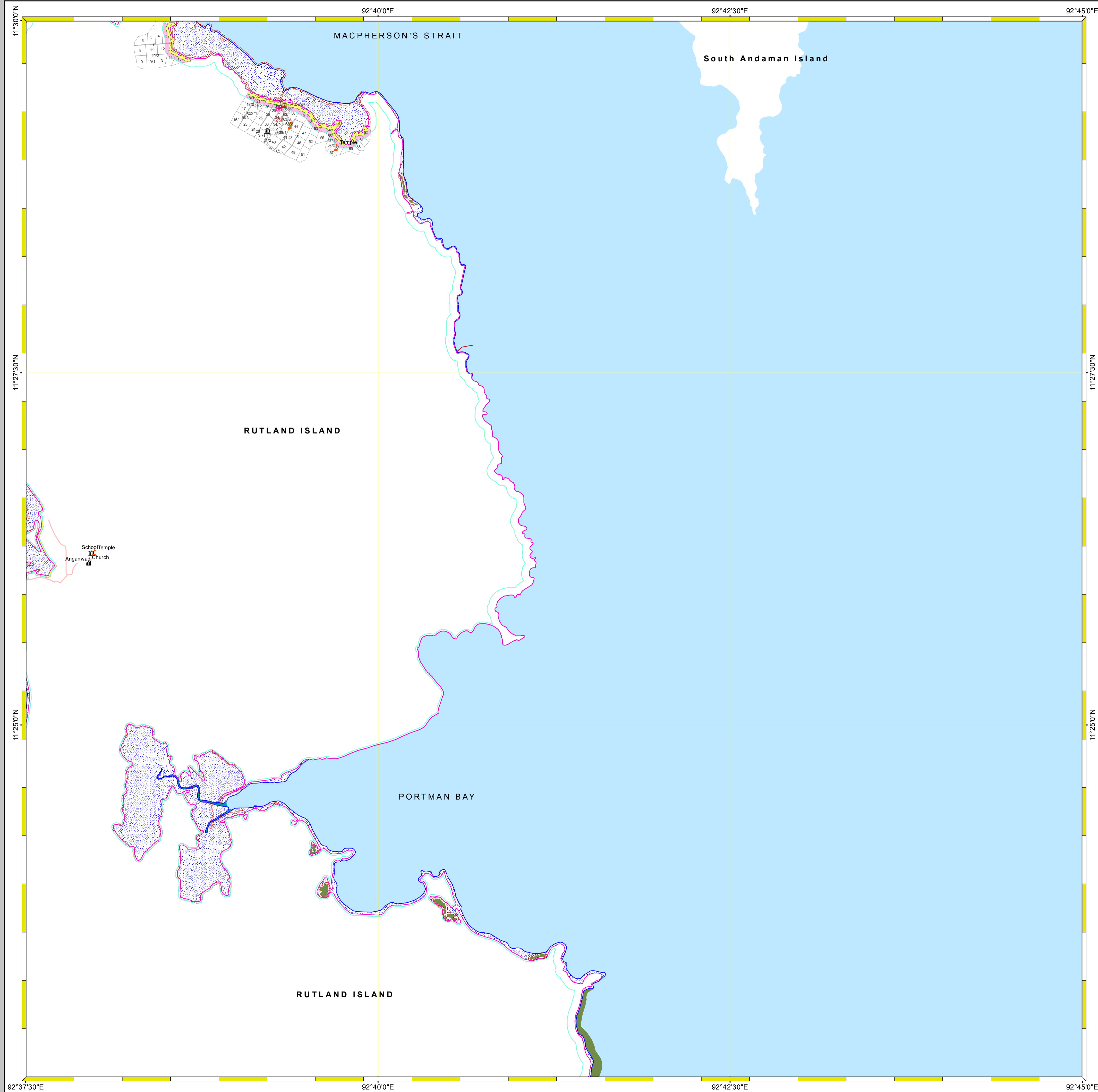
National Centre for Sustainable Coastal Management
 (Ministry of Environment, Forest & Climate Change)
 Chennai - 600 025

Prepared for



UNION TERRITORY OF ANDAMAN & NICOBAR ADMINISTRATION

Mapped During 2019-20

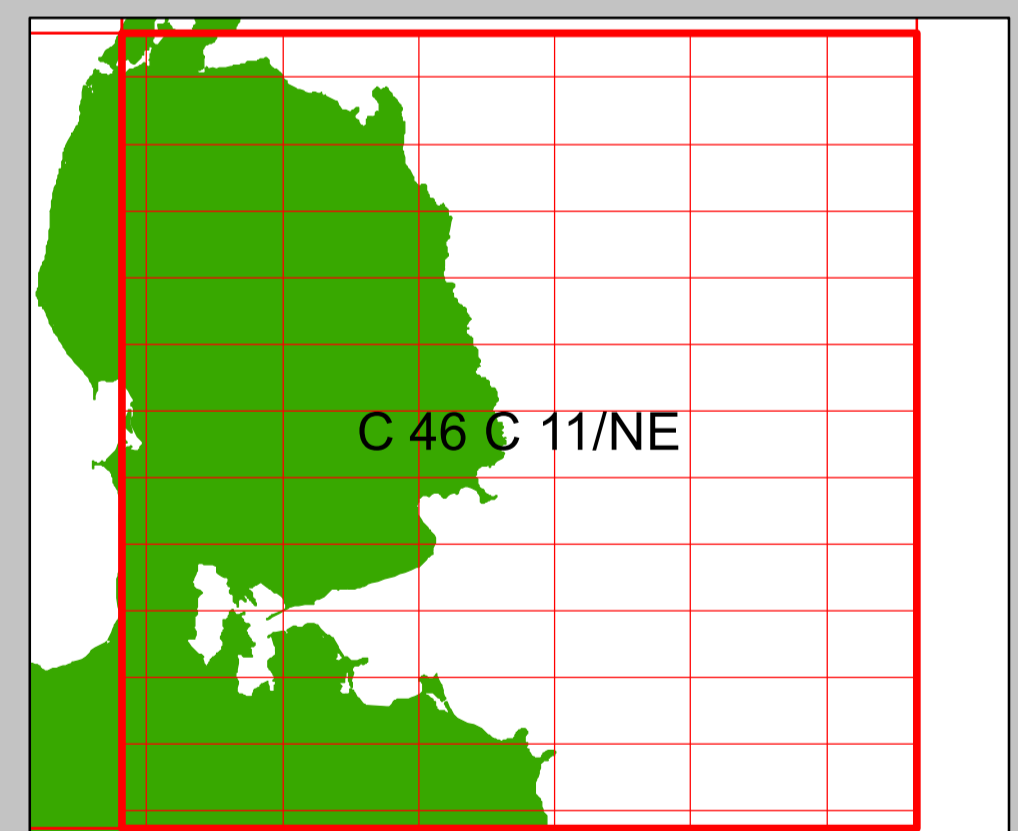
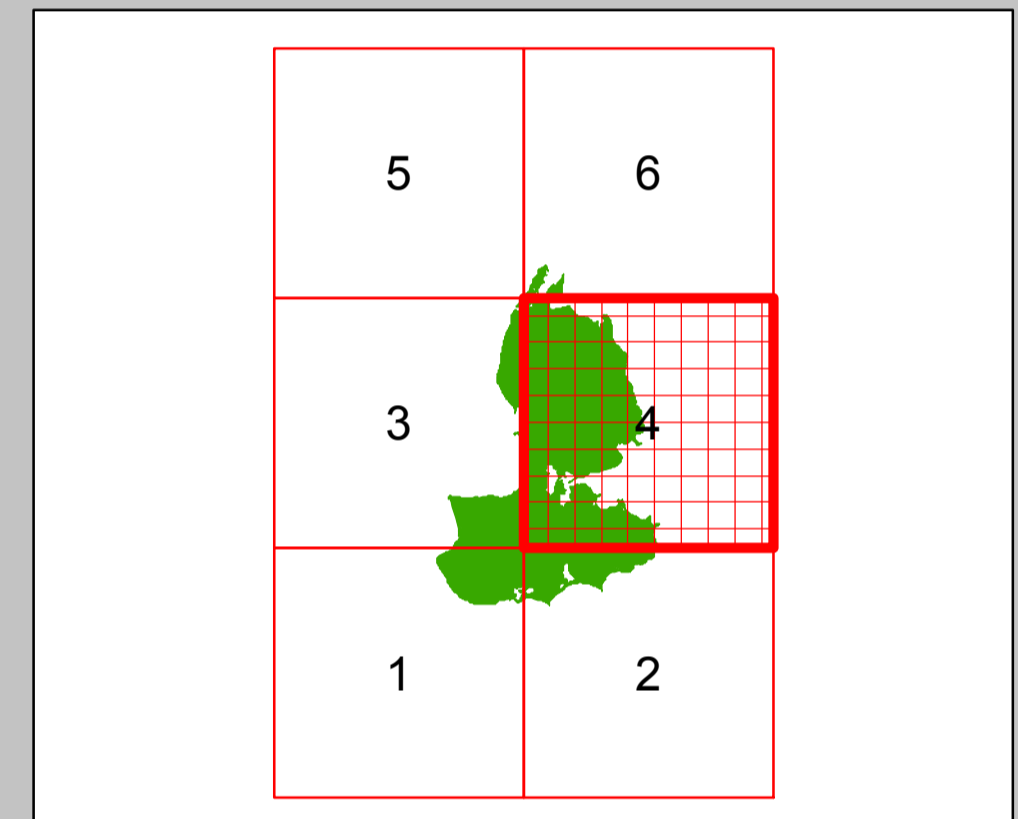
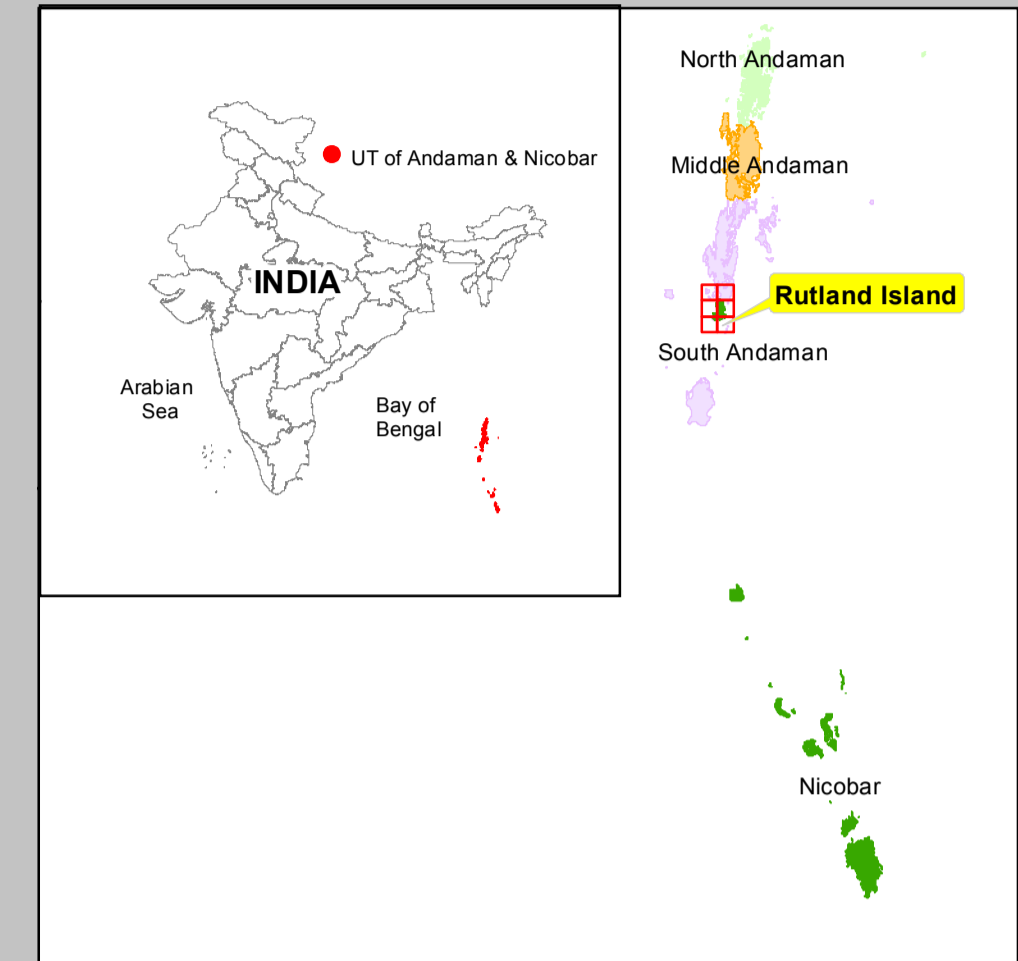
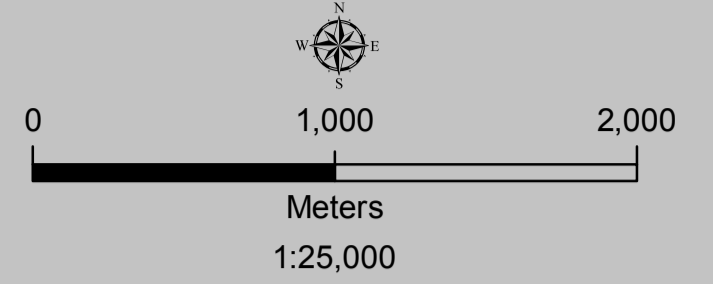


**DRAFT ISLAND COASTAL REGULATION ZONE PLAN
RUTLAND ISLAND
UNION TERRITORY OF ANDAMAN & NICOBAR**

Sheet No: C 46 C 11/NE

Map No: RL 4

Projection :- UTM Datum :- WGS 1984



Legend

- Temple
 - Church
 - Anganwadi
 - School
 - Health Centre
 - Veterinary Hospital
 - Power House
 - Water tank
 - Police Outpost
 - Forest Guest House
 - Lighthouse
 - Road
 - High Tide Line
 - Low Tide Line
 - Survey Plots
 - Jetty
- ICRZ Lines & Boundary**
- 20m ICRZ Line - NDZ for Eco-Tourism Activities
 - 50m ICRZ Line - NDZ
 - ICRZ Boundary (100m Line, 20m for Bay, 20 m or width of the creek whichever is less along the tidal influenced water bodies)
- ICRZ CATEGORY**
- ICRZ - I**
- ICRZ - IA
 - 20m Mangrove Buffer Zone - ICRZ IA
 - ICRZ - IB
- ICRZ - III**
- No Development Zone - ICRZ III
 - 50m to 100m from HTL - ICRZ III
- ICRZ - IV**
- ICRZ - IVB
 - ICRZ - IVA

DATA SOURCE

I) National Center for Sustainable Coastal Management
 1) HTL, LTL; 2) ICRZ Lines; 3) ICRZ Categories;
 4) Infrastructure facilities such as Road, Lighthouse, etc.

II) Union Territory of Andaman and Nicobar Administration
 1) Administrative Boundaries; 2) Marine Protected areas, etc.

ABBREVIATIONS

ICRZ : Island Coastal Regulation Zone
 NDZ : No Development Zone

Mapped During 2019-20

PREPARED AS PER ICRZ NOTIFICATION 2019

Prepared by

National Centre for Sustainable Coastal Management
 (Ministry of Environment, Forest & Climate Change)
 Chennai - 600 025

Prepared for

UNION TERRITORY OF ANDAMAN & NICOBAR ADMINISTRATION



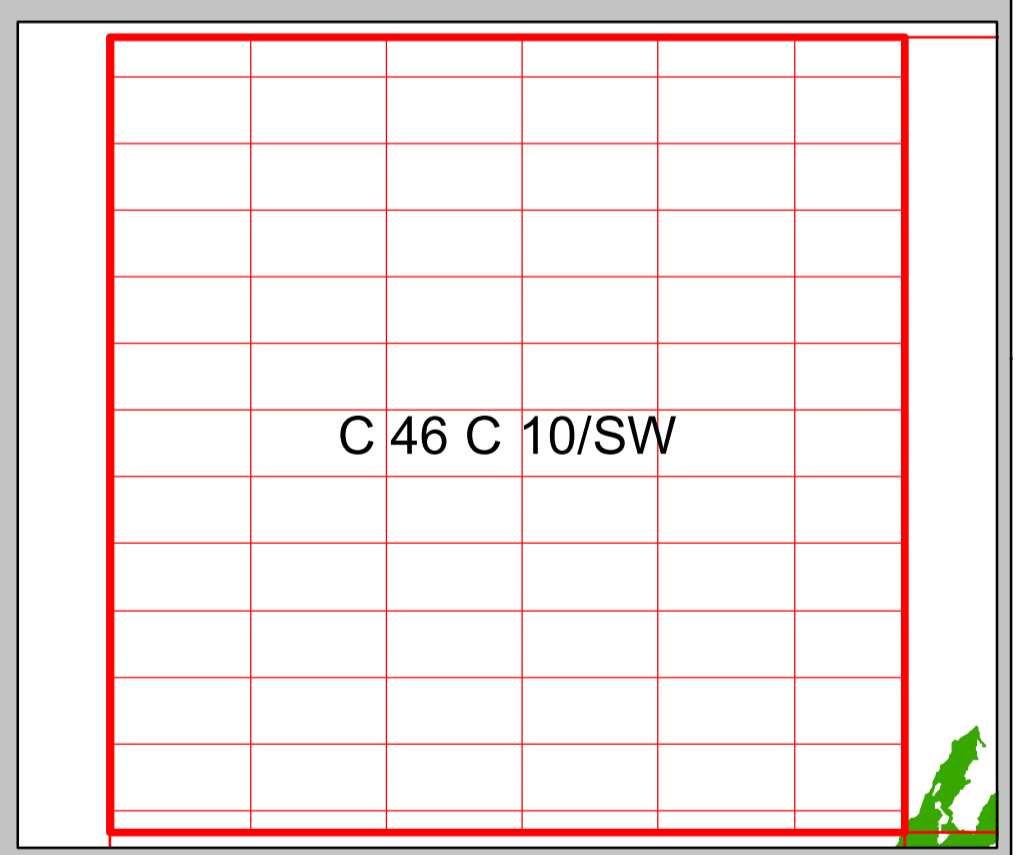
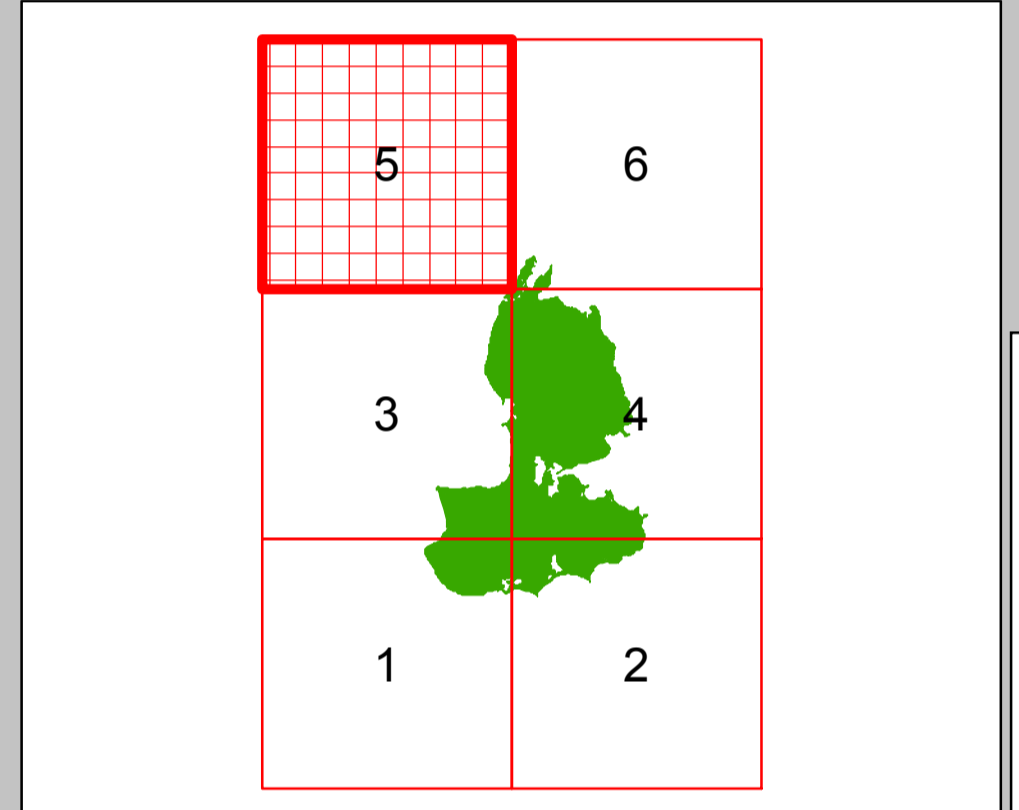
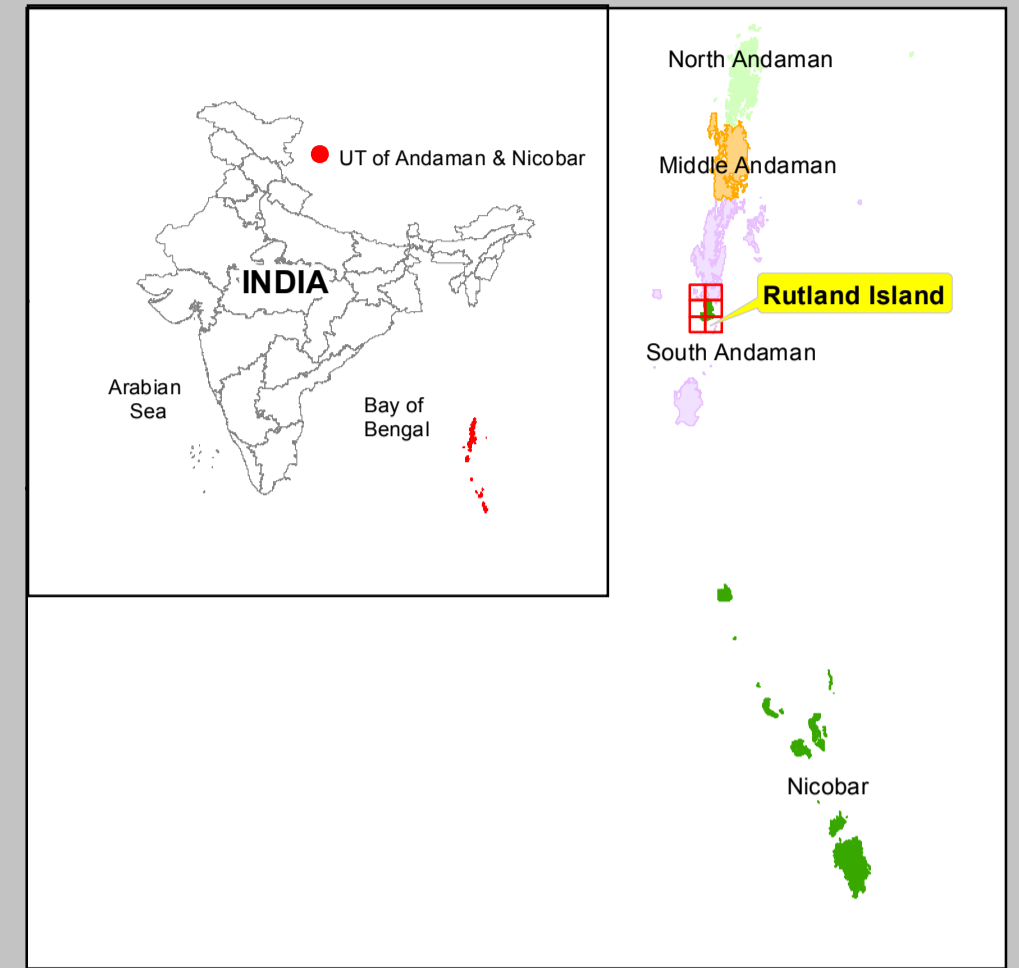
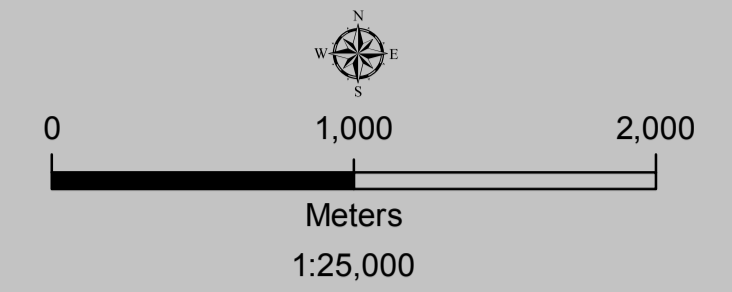
**DRAFT ISLAND COASTAL REGULATION ZONE PLAN
RUTLAND ISLAND**

UNION TERRITORY OF ANDAMAN & NICOBAR

Sheet No: C 46 C 10/SW

Map No: RL 5

Projection :- UTM Datum :- WGS 1984



Legend

- Temple
- Church
- Anganwadi
- School
- Health Centre
- Veterinary Hospital
- Power House
- Water tank
- Police Outpost
- Forest Guest House
- Lighthouse
- Road
- High Tide Line
- Low Tide Line
- Survey Plots
- Jetty

ICRZ Lines & Boundary

- 20m ICRZ Line - NDZ for Eco-Tourism Activities
- 50m ICRZ Line - NDZ
- ICRZ Boundary (100m Line, 20m for Bay, 20 m or width of the creek whichever is less along the tidal influenced water bodies)

ICRZ CATEGORY

ICRZ - I

- ICRZ - IA
- 20m Mangrove Buffer Zone - ICRZ IA
- ICRZ - IB

ICRZ - III

- No Development Zone - ICRZ III
- 50m to 100m from HTL - ICRZ III

ICRZ - IV

- ICRZ - IVB
- ICRZ - IVA

DATA SOURCE
 I) National Center for Sustainable Coastal Management
 1) HTL, LTL; 2) ICRZ Lines; 3) ICRZ Categories;
 4) Infrastructure facilities such as Road, Lighthouse, etc.
 II) Union Territory of Andaman and Nicobar Administration
 1) Administrative Boundaries; 2) Marine Protected areas, etc

ABBREVIATIONS
 ICRZ : Island Coastal Regulation Zone
 NDZ : No Development Zone

PREPARED AS PER ICRZ NOTIFICATION 2019

Prepared by

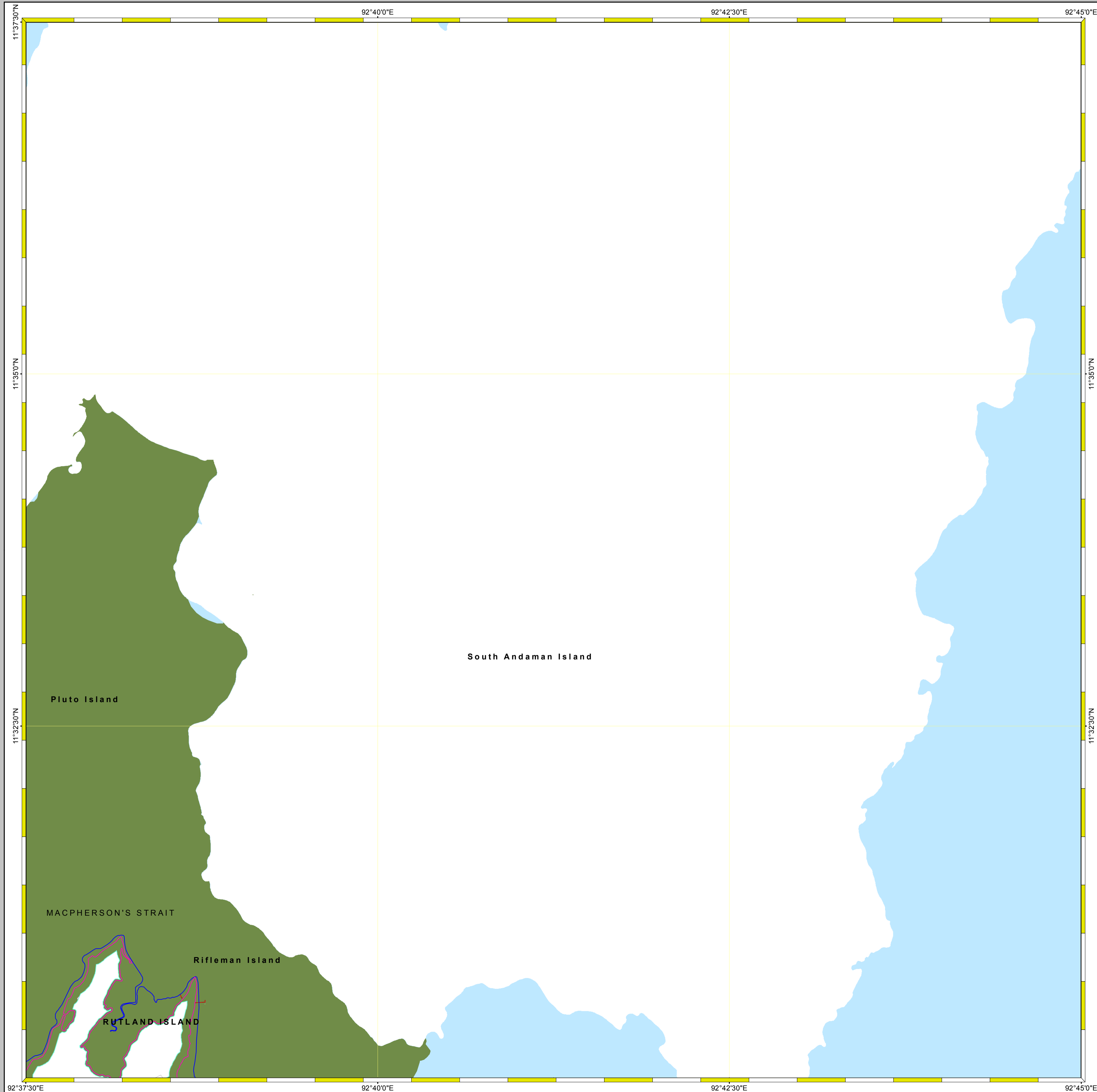


National Centre for Sustainable Coastal Management
 (Ministry of Environment, Forest & Climate Change)
 Chennai - 600 025

Prepared for



UNION TERRITORY OF ANDAMAN & NICOBAR ADMINISTRATION

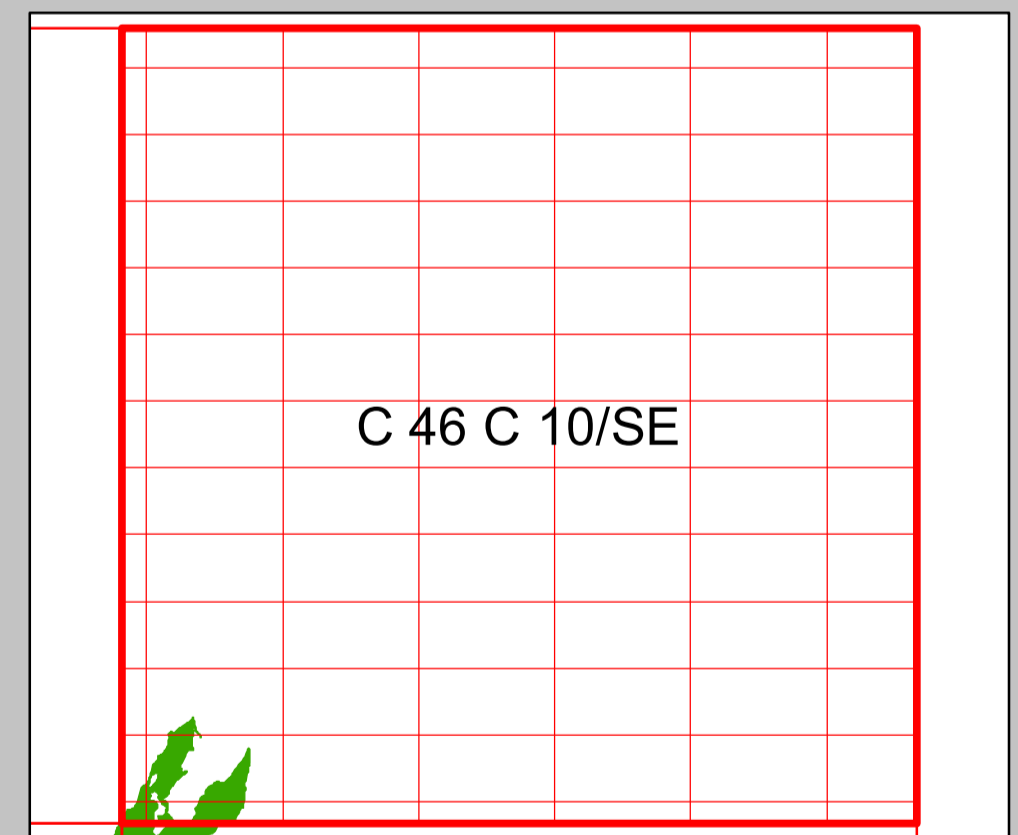
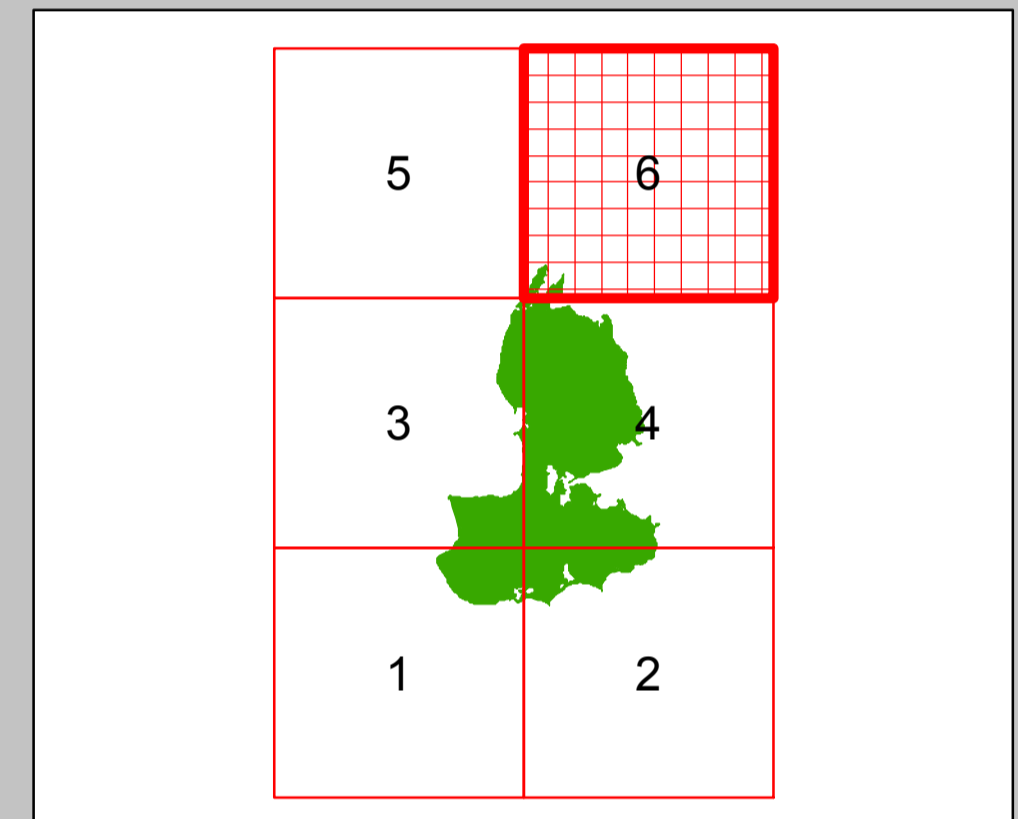
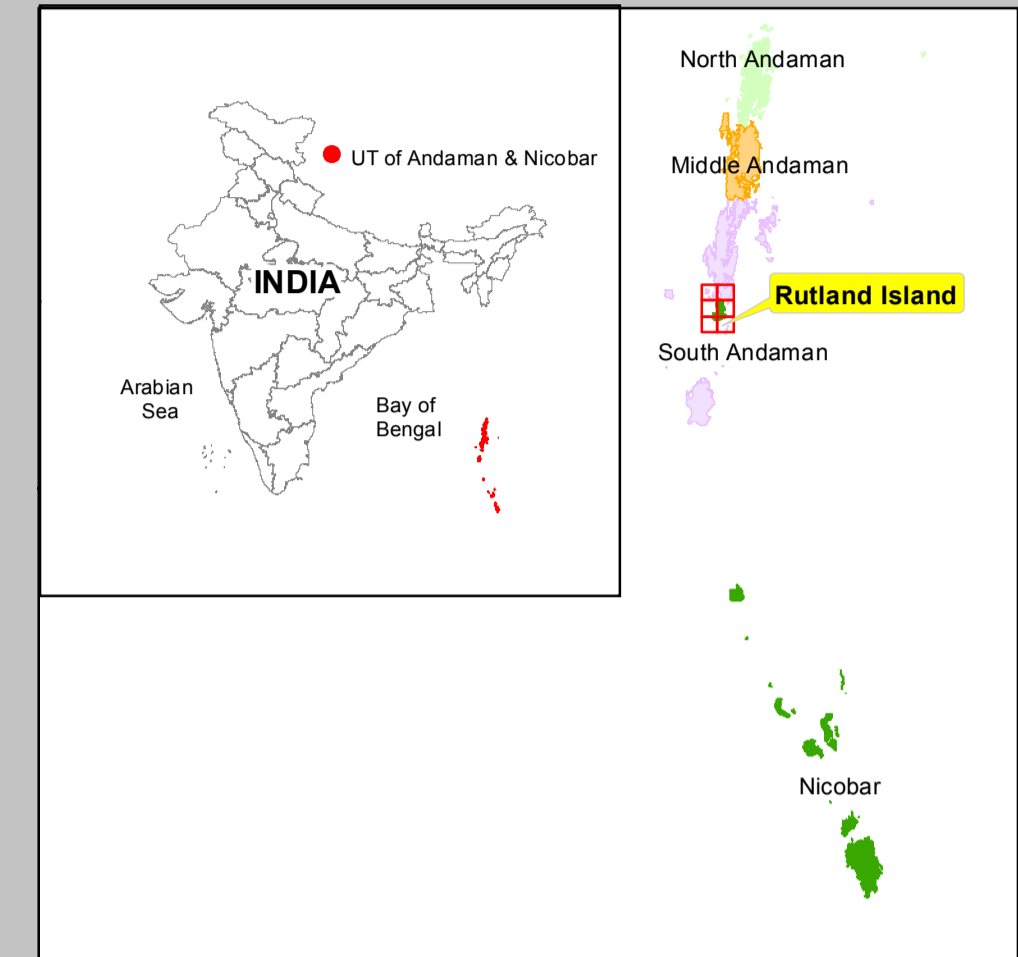
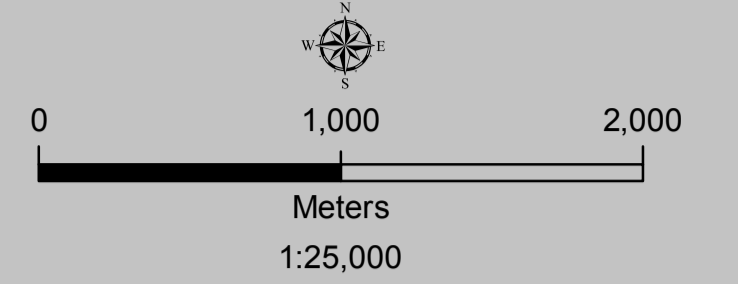


**DRAFT ISLAND COASTAL REGULATION ZONE PLAN
RUTLAND ISLAND
UNION TERRITORY OF ANDAMAN & NICOBAR**

Sheet No: C 46 C 10/SE

Map No: RL 6

Projection :- UTM Datum :- WGS 1984



Legend

- Temple
- Church
- Anganwadi
- School
- Health Centre
- Veterinary Hospital
- Power House
- Water tank
- Police Outpost
- Forest Guest House
- Lighthouse
- Road
- High Tide Line
- Low Tide Line
- Survey Plots
- Jetty

ICRZ Lines & Boundary

- 20m ICRZ Line - NDZ for Eco-Tourism Activities
- 50m ICRZ Line - NDZ
- ICRZ Boundary (100m Line, 20m for Bay, 20 m or width of the creek whichever is less along the tidal influenced water bodies)

ICRZ CATEGORY

ICRZ - I

- ICRZ - IA
- 20m Mangrove Buffer Zone - ICRZ IA
- ICRZ - IB

ICRZ - III

- No Development Zone - ICRZ III
- 50m to 100m from HTL - ICRZ III

ICRZ - IV

- ICRZ - IVB
- ICRZ - IVA

DATA SOURCE

I) National Center for Sustainable Coastal Management
 1) HTL, LTL; 2) ICRZ Lines; 3) ICRZ Categories;
 4) Infrastructure facilities such as Road, Lighthouse, etc.

II) Union Territory of Andaman and Nicobar Administration
 1) Administrative Boundaries; 2) Marine Protected areas, etc.

ABBREVIATIONS

ICRZ : Island Coastal Regulation Zone
 NDZ : No Development Zone

Mapped During 2019-20

PREPARED AS PER ICRZ NOTIFICATION 2019

Prepared by

National Centre for Sustainable Coastal Management
 (Ministry of Environment, Forest & Climate Change)
 Chennai - 600 025

Prepared for

UNION TERRITORY OF ANDAMAN & NICOBAR ADMINISTRATION