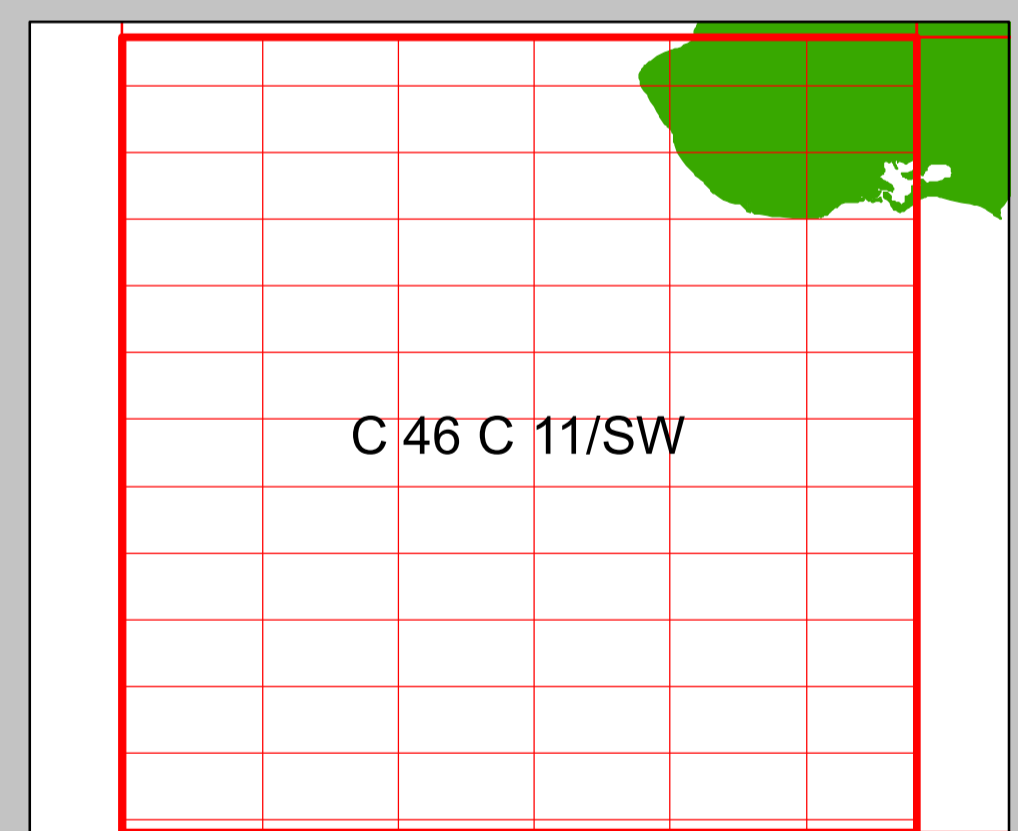
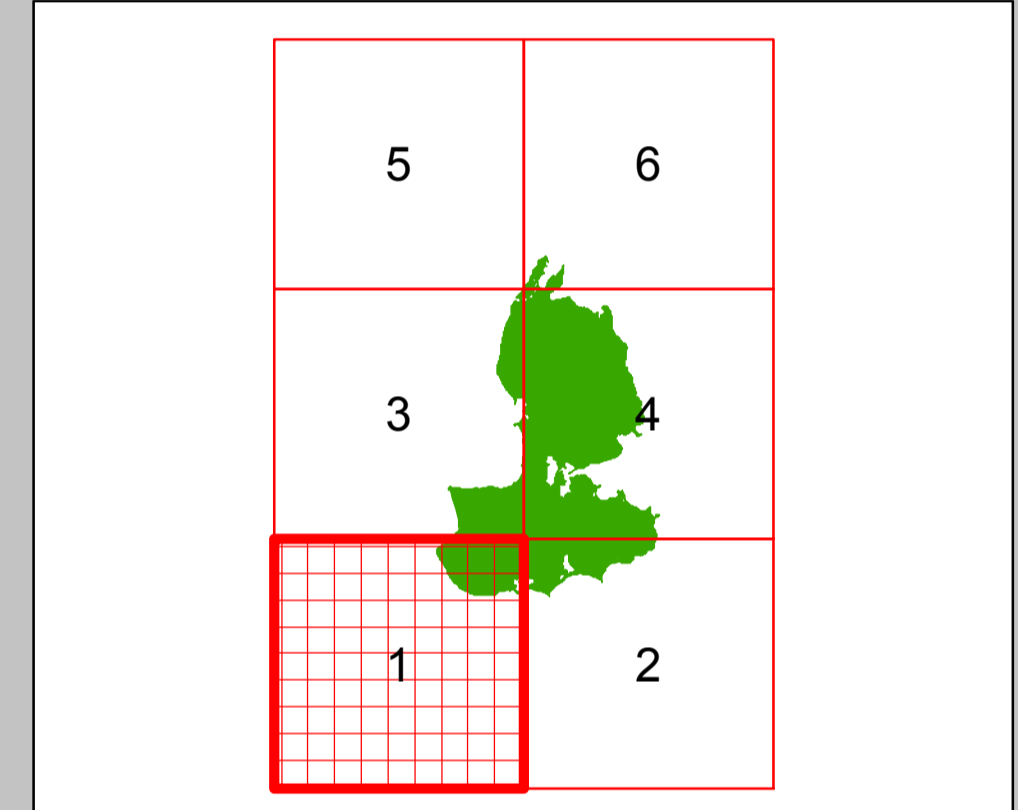
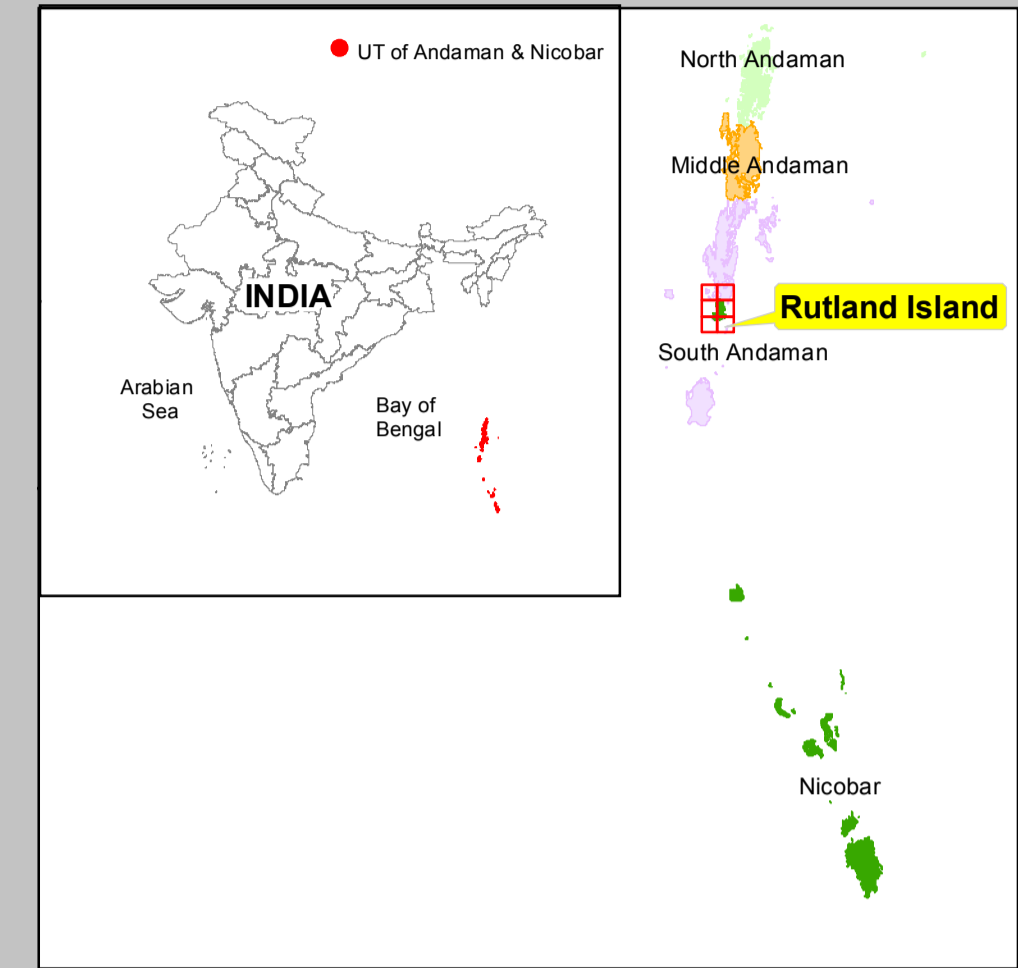
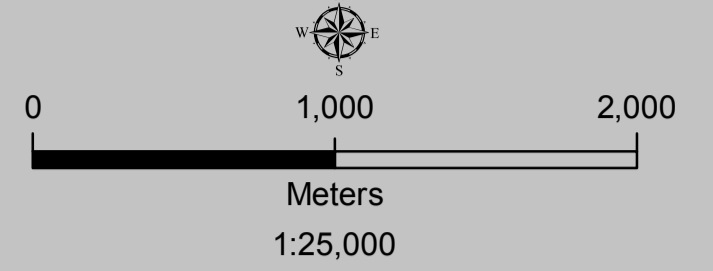


**DRAFT COASTAL LAND USE MAP
RUTLAND ISLAND
UNION TERRITORY OF ANDAMAN & NICOBAR**

Sheet No: C 46 C 11/SW

Map No: RL 1

Projection :- UTM Datum :- WGS 1984



- Legend**
- Temple
 - Church
 - Anganwadi
 - School
 - Health Centre
 - Veterinary Hospital
 - Power House
 - Water tank
 - Police Outpost
 - Forest Guest House
 - Lighthouse
 - Survey Plots
 - Road
 - High Tide Line
 - Low Tide Line
 - 20m ICRZ Line for Bay
 - 100m ICRZ Line
 - ICRZ Line for Creek or River
- LANDUSE CATEGORIES ESAs**
- National Park
 - Reserved Forest
 - Mangroves
 - Sea weed beds
 - Turtle Nesting Grounds
 - Corals & Coral Reefs
- Other**
- Jetty
 - Agricultural Land
 - Habitat/Settlement with Vegetation
 - Beach or Sand patch
 - Mariculture
 - Inter Tidal Zone
 - Creek or River

DATA SOURCE
 I) National Center for Sustainable Coastal Management
 1) HTL, LTL; 2) ICRZ Lines; 3) ICRZ Categories;
 4) Infrastructure facilities such as Road, Lighthouse, etc.
 II) Union Territory of Andaman and Nicobar Administration
 1) Administrative Boundaries; 2) Marine Protected areas, etc

ABBREVIATIONS
 ICRZ : Island Coastal Regulation Zone
 NDZ : No Development Zone

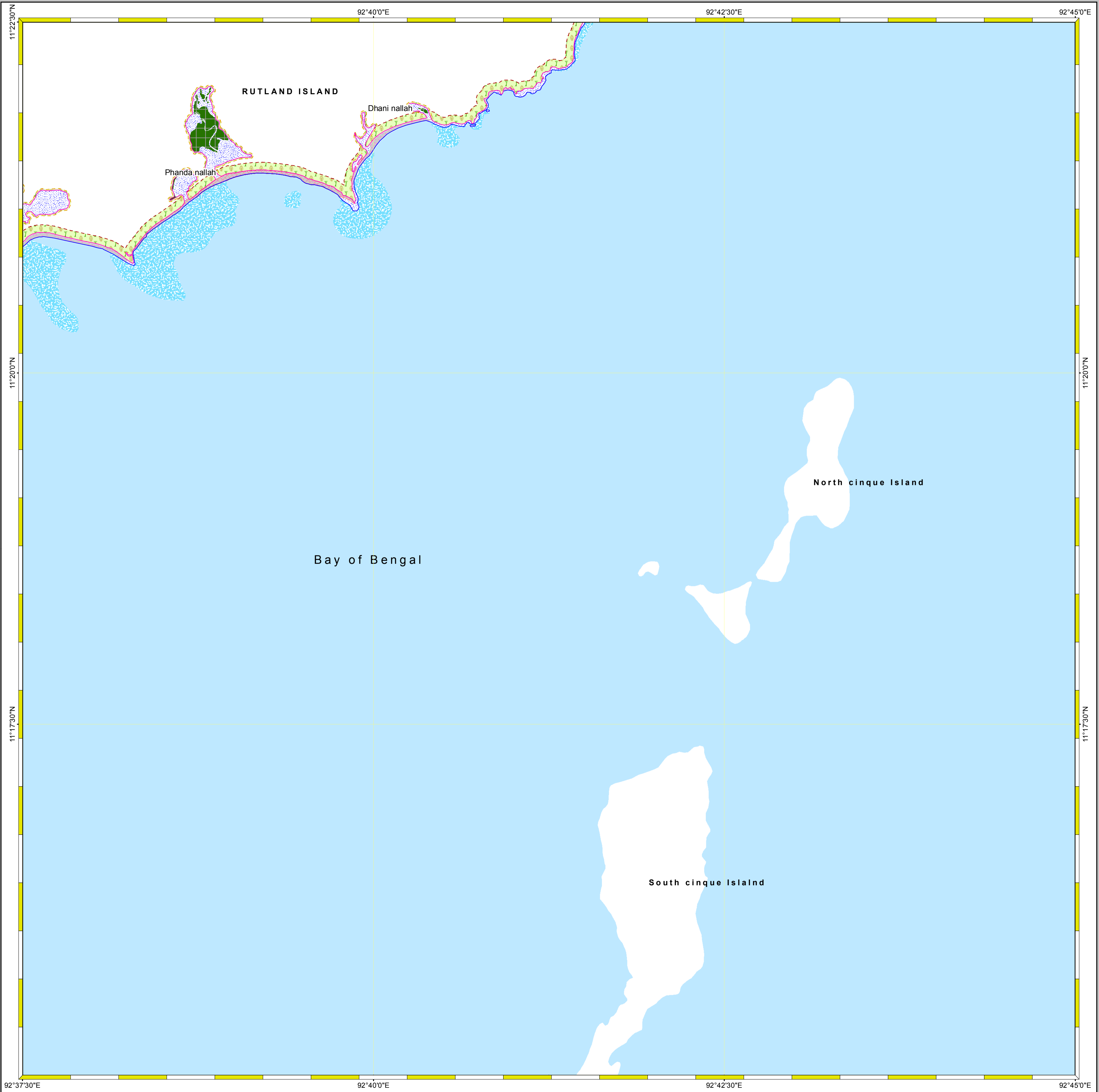
**DRAFT COASTAL LANDUSE MAP PREPARED ALONG WITH
DRAFT ICRZP (AS PER ICRZ NOTIFICATION 2019)**

Prepared by

National Centre for Sustainable Coastal Management
 (Ministry of Environment, Forest & Climate Change)
 Chennai - 600 025

Prepared for

UNION TERRITORY OF ANDAMAN & NICOBAR ADMINISTRATION

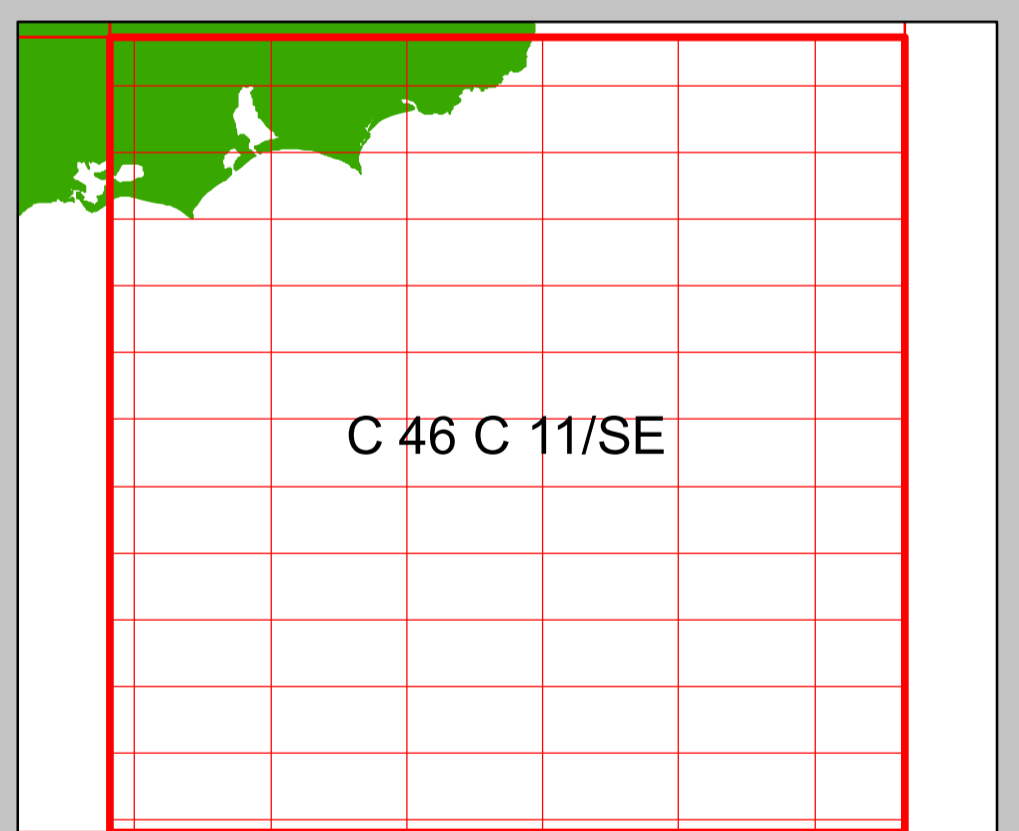
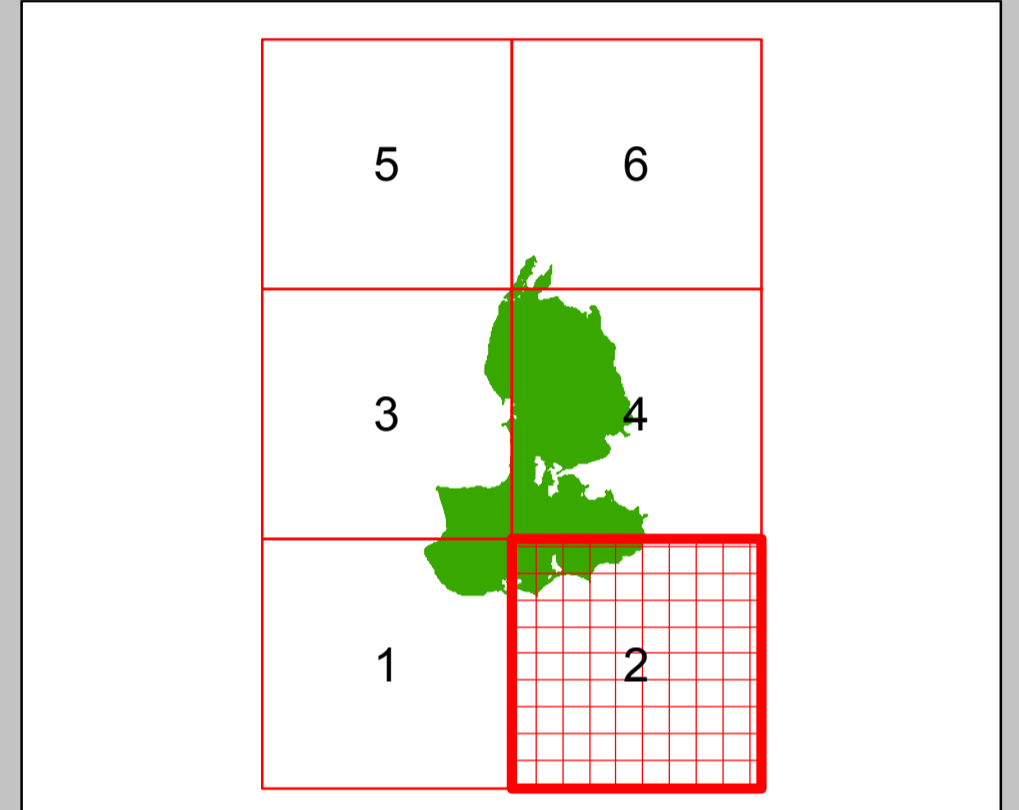
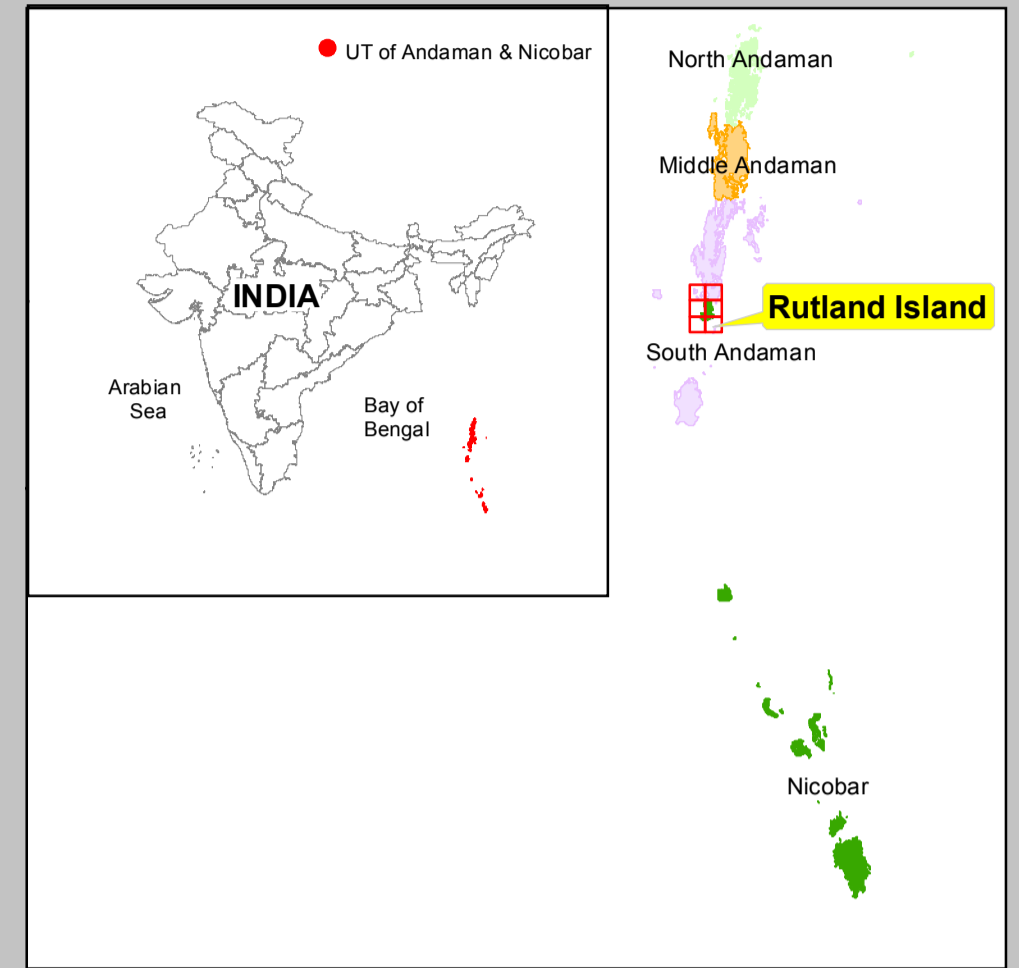
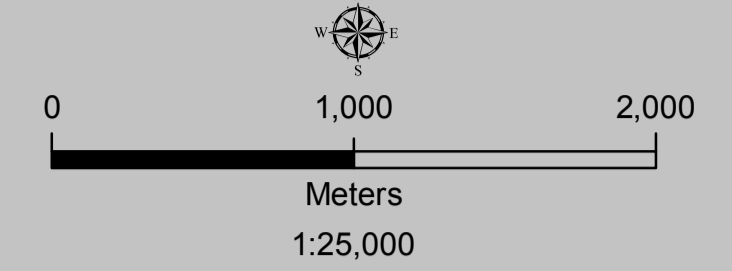


**DRAFT COASTAL LAND USE MAP
RUTLAND ISLAND
UNION TERRITORY OF ANDAMAN & NICOBAR**

Sheet No: C 46 C 11/SE

Map No: RL 2

Projection :- UTM Datum :- WGS 1984



- Legend**
- Temple
 - Church
 - Anganwadi
 - School
 - Health Centre
 - Veterinary Hospital
 - Power House
 - Water tank
 - Police Outpost
 - Forest Guest House
 - Lighthouse
 - Survey Plots
 - Road
 - High Tide Line
 - Low Tide Line
 - 20m ICRZ Line for Bay
 - 100m ICRZ Line
 - ICRZ Line for Creek or River
- LANDUSE CATEGORIES ESAs**
- National Park
 - Reserved Forest
 - Mangroves
 - Sea weed beds
 - Turtle Nesting Grounds
 - Corals & Coral Reefs
- Other**
- Jetty
 - Agricultural Land
 - Habitation/Settlement with Vegetation
 - Beach or Sand patch
 - Mariculture
 - Inter Tidal Zone
 - Creek or River

DATA SOURCE
 I) National Center for Sustainable Coastal Management
 1) HTL, LTL; 2) ICRZ Lines; 3) ICRZ Categories;
 4) Infrastructure facilities such as Road, Lighthouse, etc.
 II) Union Territory of Andaman and Nicobar Administration
 1) Administrative Boundaries; 2) Marine Protected areas, etc

ABBREVIATIONS
 ICRZ : Island Coastal Regulation Zone
 NDZ : No Development Zone

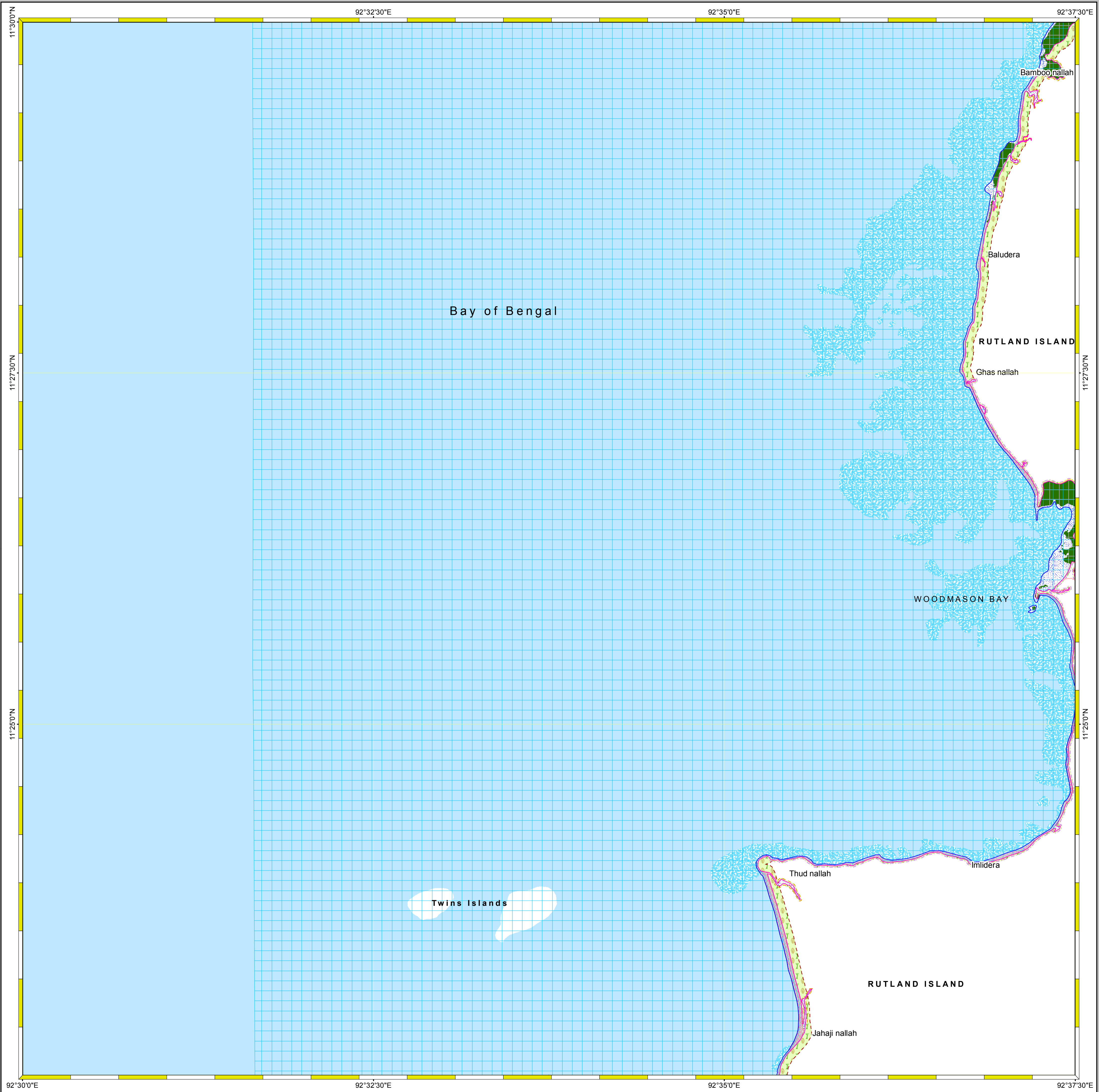
**DRAFT COASTAL LANDUSE MAP PREPARED ALONG WITH
DRAFT ICRZP (AS PER ICRZ NOTIFICATION 2019)**

Prepared by

National Centre for Sustainable Coastal Management
 (Ministry of Environment, Forest & Climate Change)
 Chennai - 600 025

Prepared for

UNION TERRITORY OF ANDAMAN & NICOBAR ADMINISTRATION

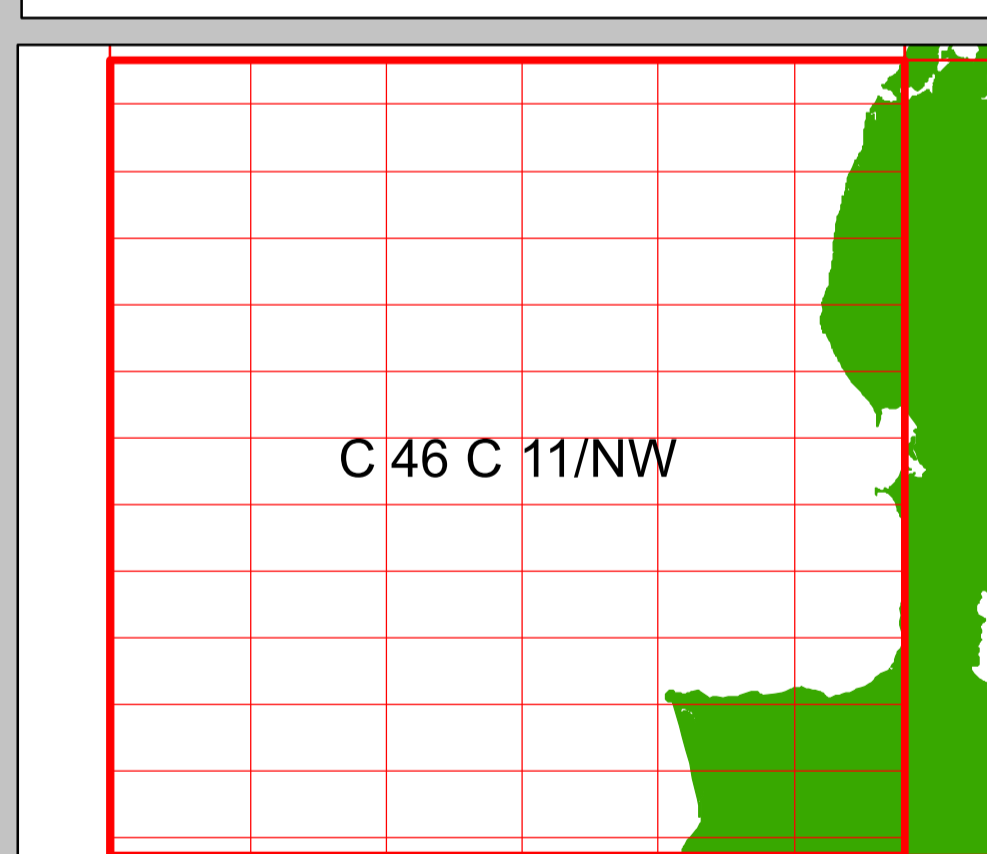
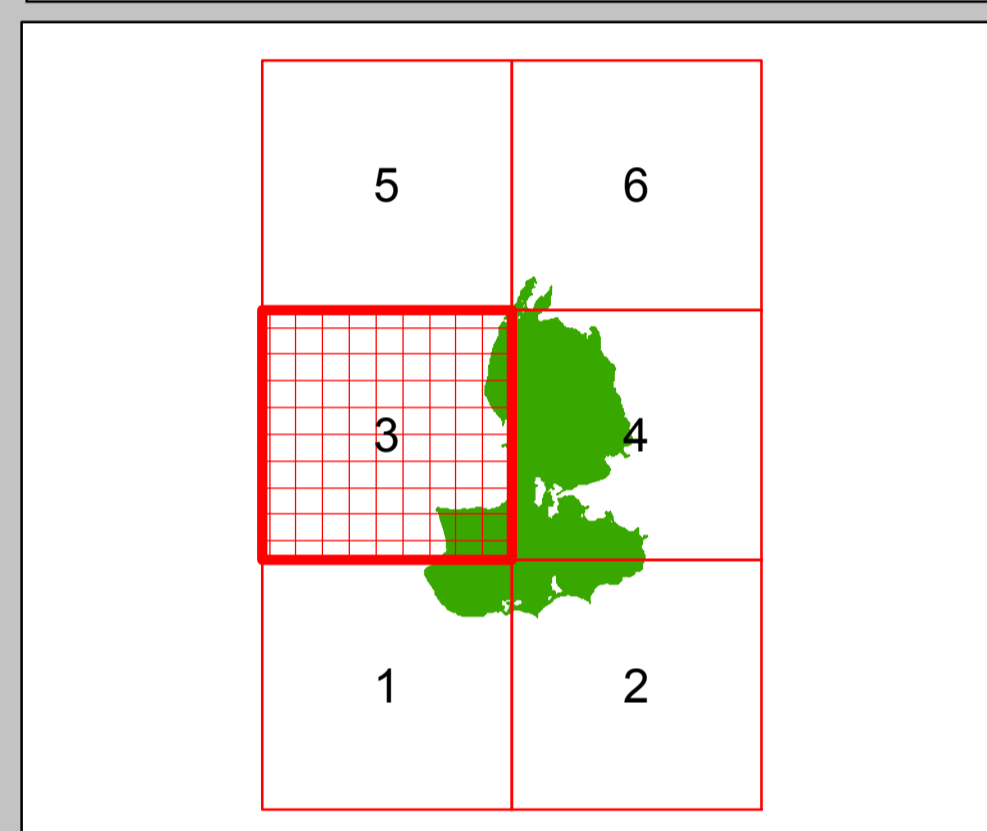
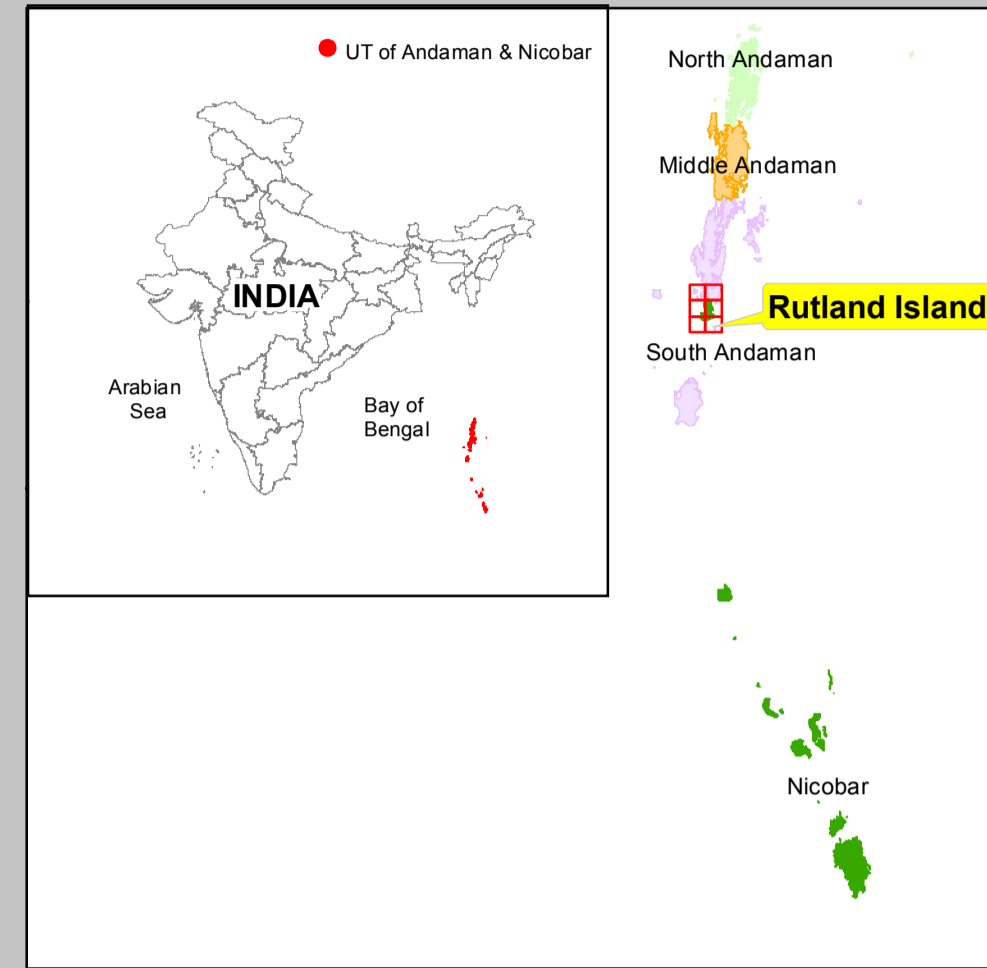
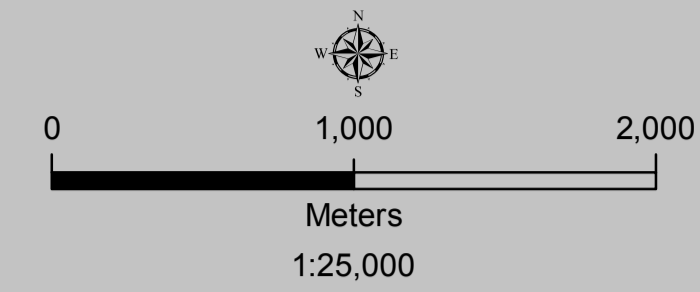


**DRAFT COASTAL LAND USE MAP
RUTLAND ISLAND
UNION TERRITORY OF ANDAMAN & NICOBAR**

Sheet No: C 46 C 11/NW

Map No: RL 3

Projection :- UTM Datum :- WGS 1984



- Legend**
- Temple
 - Church
 - Anganwadi
 - School
 - Health Centre
 - Veterinary Hospital
 - Power House
 - Water tank
 - Police Outpost
 - Forest Guest House
 - Lighthouse
 - Survey Plots
 - Road
 - High Tide Line
 - Low Tide Line
 - 20m ICRZ Line for Bay
 - 100m ICRZ Line
 - ICRZ Line for Creek or River
- LANDUSE CATEGORIES ESAs**
- National Park
 - Reserved Forest
 - Mangroves
 - Sea weed beds
 - Turtle Nesting Grounds
 - Corals & Coral Reefs
- Other**
- Jetty
 - Agricultural Land
 - Habitation/Settlement with Vegetation
 - Beach or Sand patch
 - Mariculture
 - Inter Tidal Zone
 - Creek or River

DATA SOURCE
 I) National Center for Sustainable Coastal Management
 1) HTL, LTL; 2) ICRZ Lines; 3) ICRZ Categories;
 4) Infrastructure facilities such as Road, Lighthouse, etc.
 II) Union Territory of Andaman and Nicobar Administration
 1) Administrative Boundaries; 2) Marine Protected areas, etc

ABBREVIATIONS
 ICRZ : Island Coastal Regulation Zone
 NDZ : No Development Zone

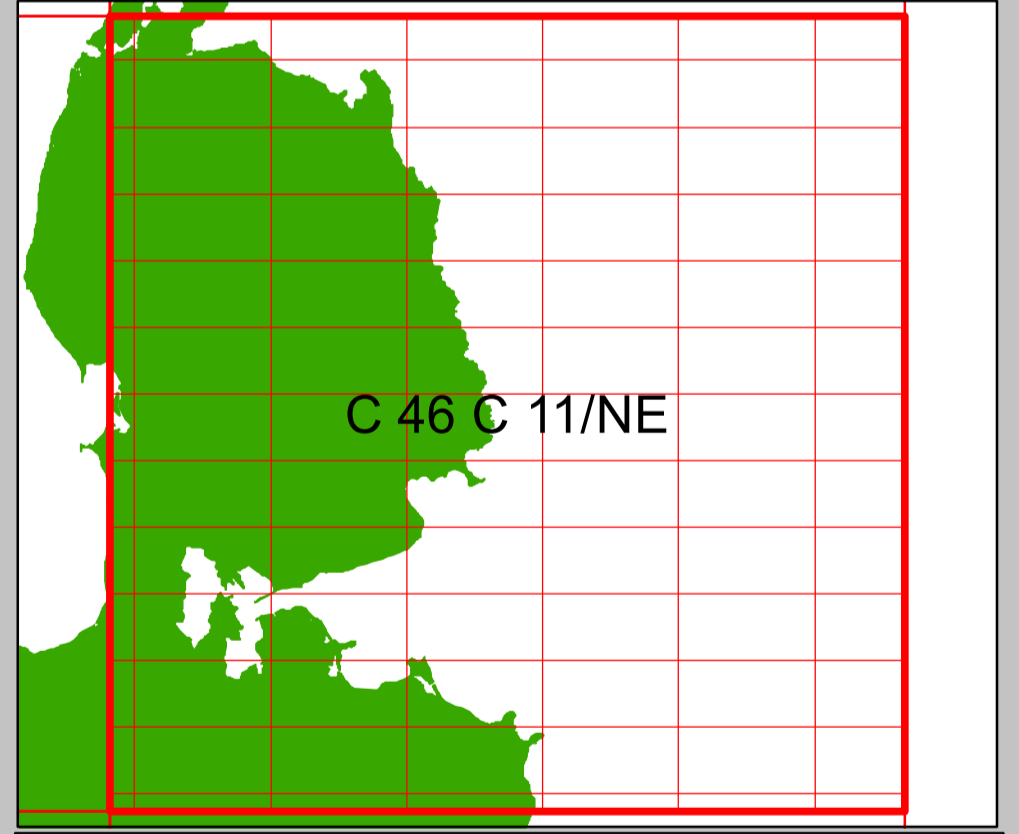
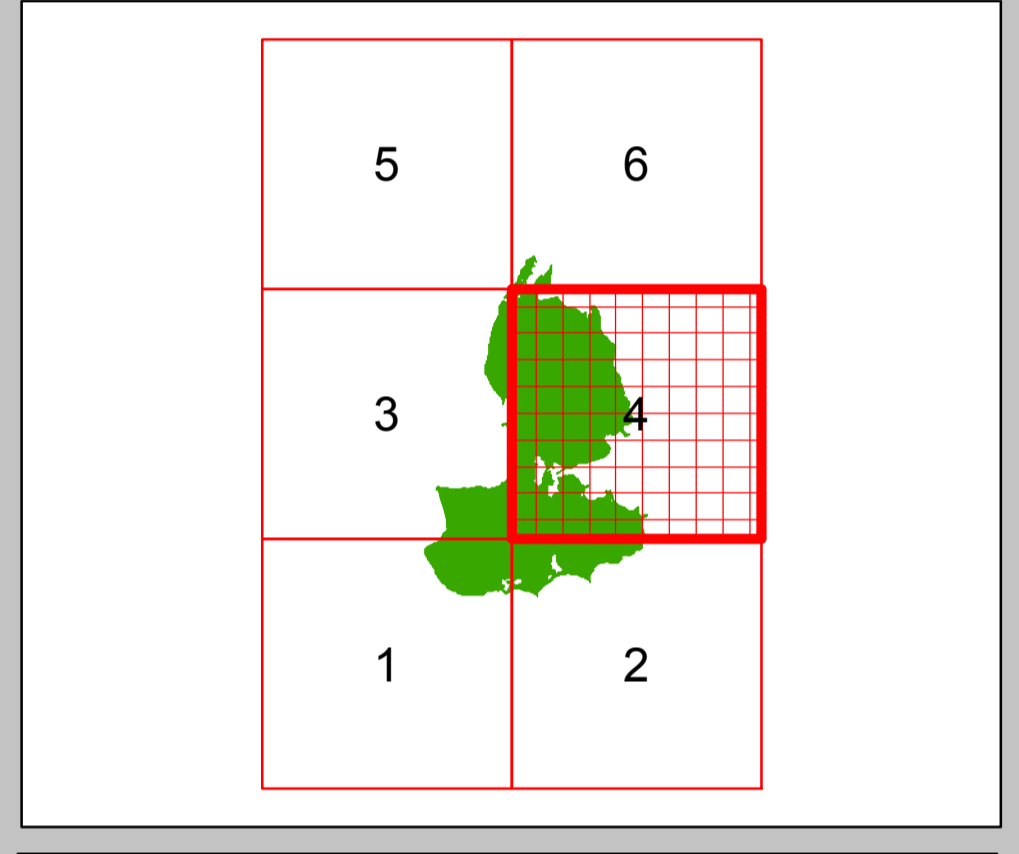

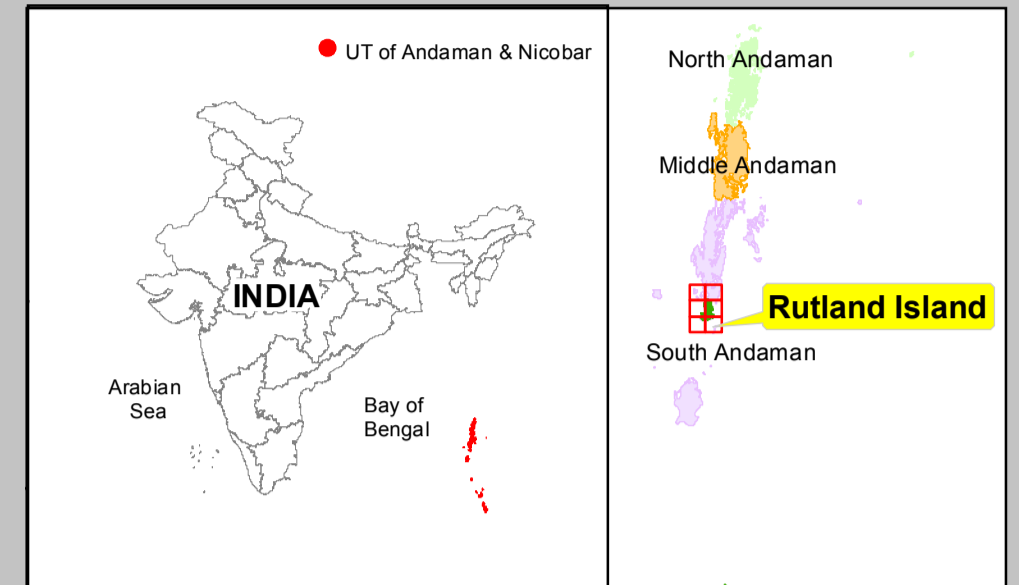
**DRAFT COASTAL LANDUSE MAP PREPARED ALONG WITH
DRAFT ICRZP (AS PER ICRZ NOTIFICATION 2019)**

Prepared by

National Centre for Sustainable Coastal Management
 (Ministry of Environment, Forest & Climate Change)
 Chennai - 600 025

Prepared for

UNION TERRITORY OF ANDAMAN & NICOBAR ADMINISTRATION



- Legend**
- Temple
 - Church
 - Anganwadi
 - School
 - Health Centre
 - Veterinary Hospital
 - Power House
 - Water tank
 - Police Outpost
 - Forest Guest House
 - Lighthouse
 - Survey Plots
 - Road
 - High Tide Line
 - Low Tide Line
 - 20m ICRZ Line for Bay
 - 100m ICRZ Line
 - ICRZ Line for Creek or River
- LANDUSE CATEGORIES ESAs**
- National Park
 - Reserved Forest
 - Mangroves
 - Sea weed beds
 - Turtle Nesting Grounds
 - Corals & Coral Reefs
- Other**
- Jetty
 - Agricultural Land
 - Habitation/Settlement with Vegetation
 - Beach or Sand patch
 - Mariculture
 - Inter Tidal Zone
 - Creek or River

DATA SOURCE
 I) National Center for Sustainable Coastal Management
 1) HTL, LTL; 2) ICRZ Lines; 3) ICRZ Categories;
 4) Infrastructure facilities such as Road, Lighthouse, etc.
 II) Union Territory of Andaman and Nicobar Administration
 1) Administrative Boundaries; 2) Marine Protected areas, etc

ABBREVIATIONS
 ICRZ : Island Coastal Regulation Zone
 NDZ : No Development Zone

DRAFT COASTAL LANDUSE MAP PREPARED ALONG WITH DRAFT ICRZP (AS PER ICRZ NOTIFICATION 2019)

Prepared by

National Centre for Sustainable Coastal Management
 (Ministry of Environment, Forest & Climate Change)
 Chennai - 600 025

Prepared for

UNION TERRITORY OF ANDAMAN & NICOBAR ADMINISTRATION

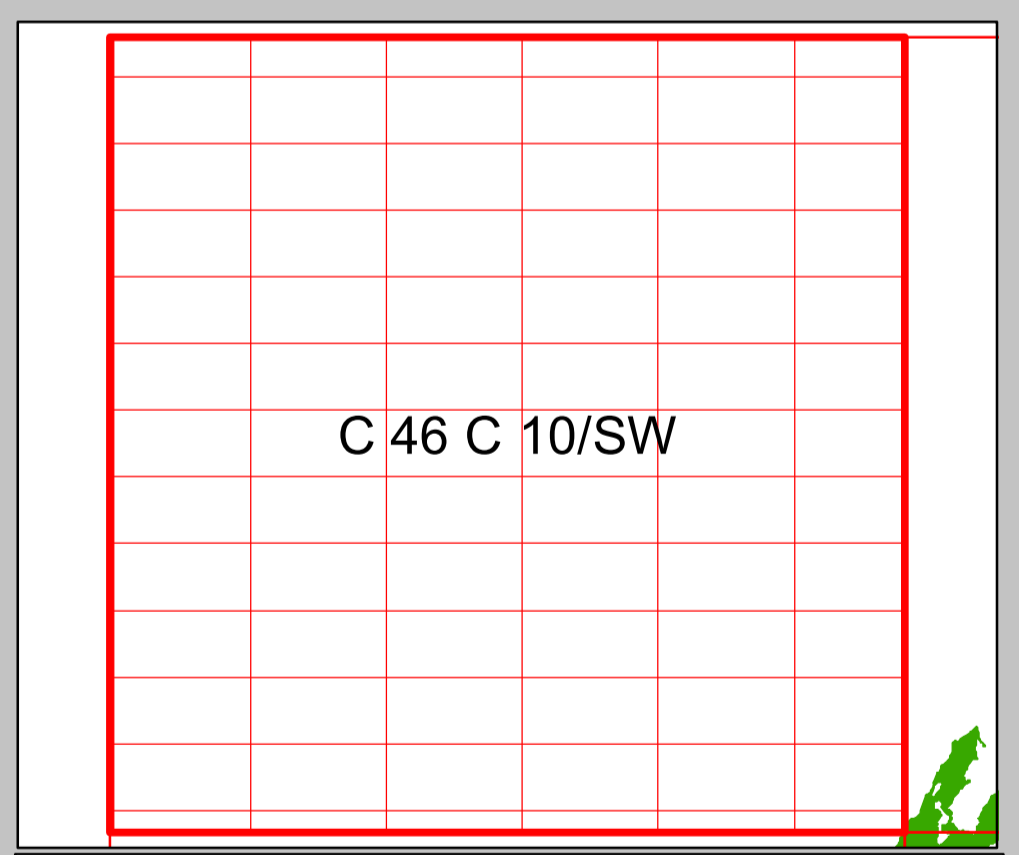
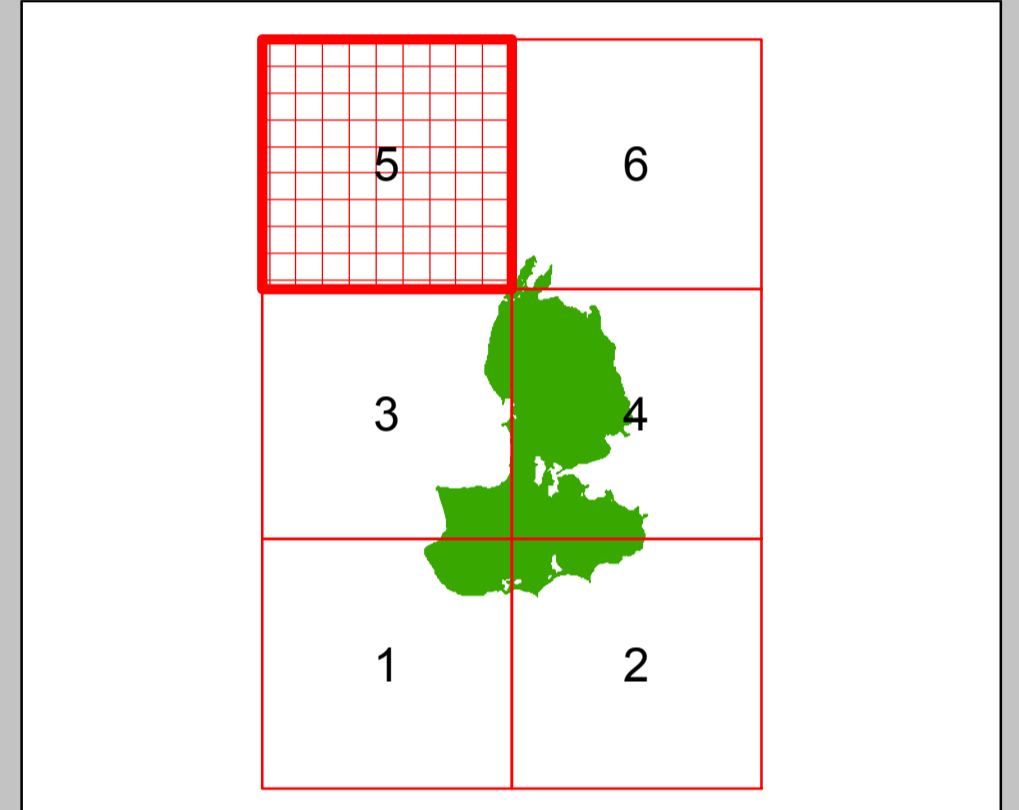
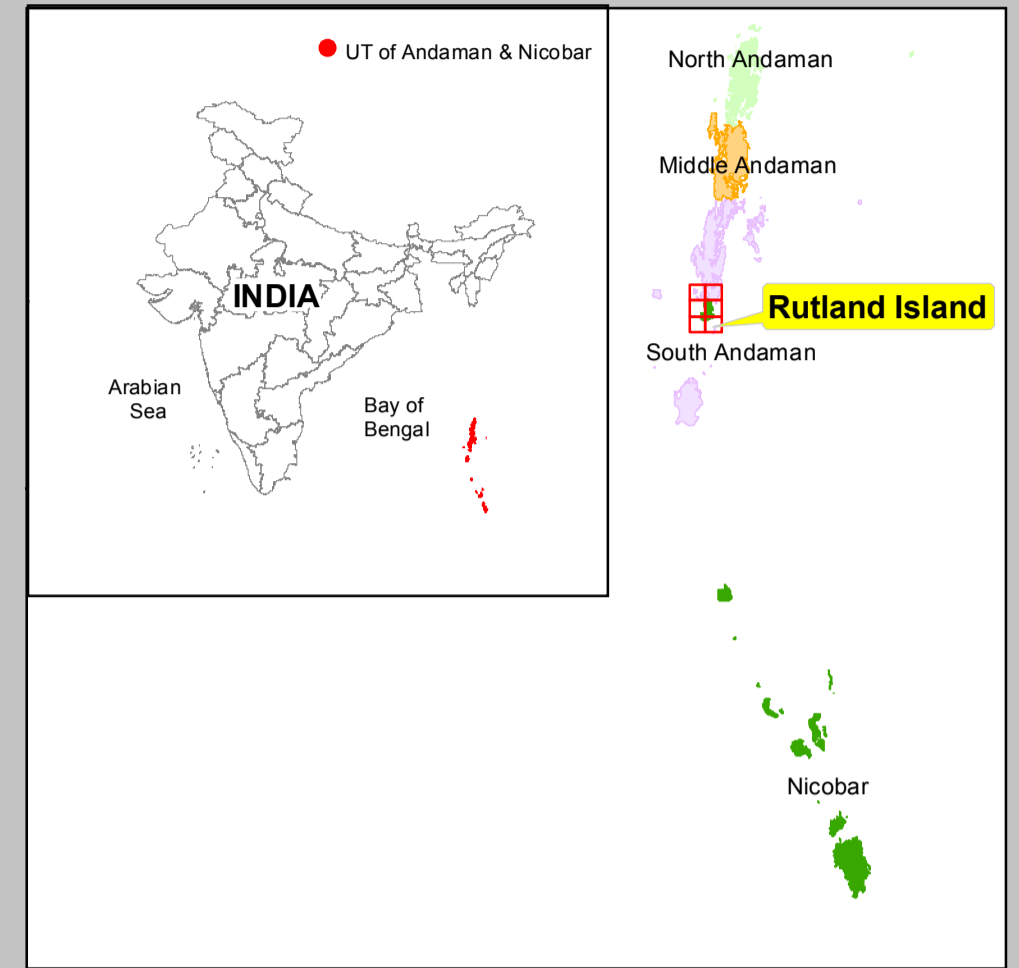
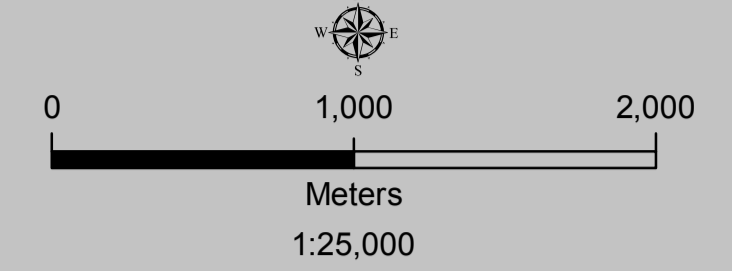


**DRAFT COASTAL LAND USE MAP
RUTLAND ISLAND
UNION TERRITORY OF ANDAMAN & NICOBAR**

Sheet No: C 46 C 10/SW

Map No: RL 5

Projection :- UTM Datum :- WGS 1984



Legend

- Temple
- Church
- Anganwadi
- School
- Health Centre
- Veterinary Hospital
- Power House
- Water tank
- Police Outpost
- Forest Guest House
- Lighthouse
- Survey Plots
- Road
- High Tide Line
- Low Tide Line
- 20m ICRZ Line for Bay
- 100m ICRZ Line
- ICRZ Line for Creek or River

LANDUSE CATEGORIES ESAS

- National Park
- Reserved Forest
- Mangroves
- Sea weed beds
- Turtle Nesting Grounds
- Corals & Coral Reefs

Other

- Jetty
- Agricultural Land
- Habitation/Settlement with Vegetation
- Beach or Sand patch
- Mariculture
- Inter Tidal Zone
- Creek or River

DATA SOURCE
 I) National Center for Sustainable Coastal Management
 1) HTL, LTL; 2) ICRZ Lines; 3) ICRZ Categories;
 4) Infrastructure facilities such as Road, Lighthouse, etc.
 II) Union Territory of Andaman and Nicobar Administration
 1) Administrative Boundaries; 2) Marine Protected areas, etc

ABBREVIATIONS
 ICRZ : Island Coastal Regulation Zone
 NDZ : No Development Zone

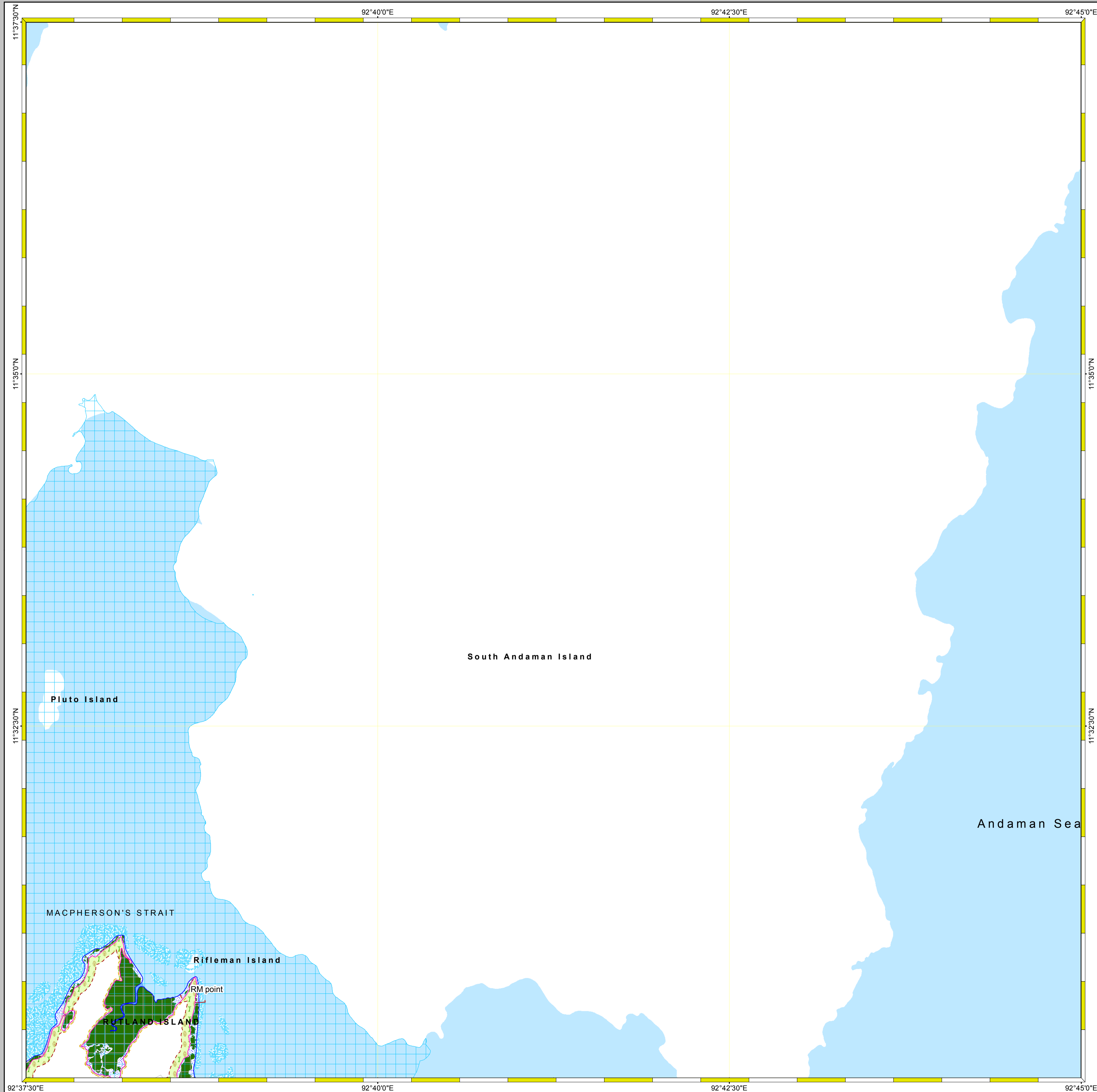
**DRAFT COASTAL LANDUSE MAP PREPARED ALONG WITH
DRAFT ICRZP (AS PER ICRZ NOTIFICATION 2019)**

Prepared by

National Centre for Sustainable Coastal Management
 (Ministry of Environment, Forest & Climate Change)
 Chennai - 600 025

Prepared for

UNION TERRITORY OF ANDAMAN & NICOBAR ADMINISTRATION

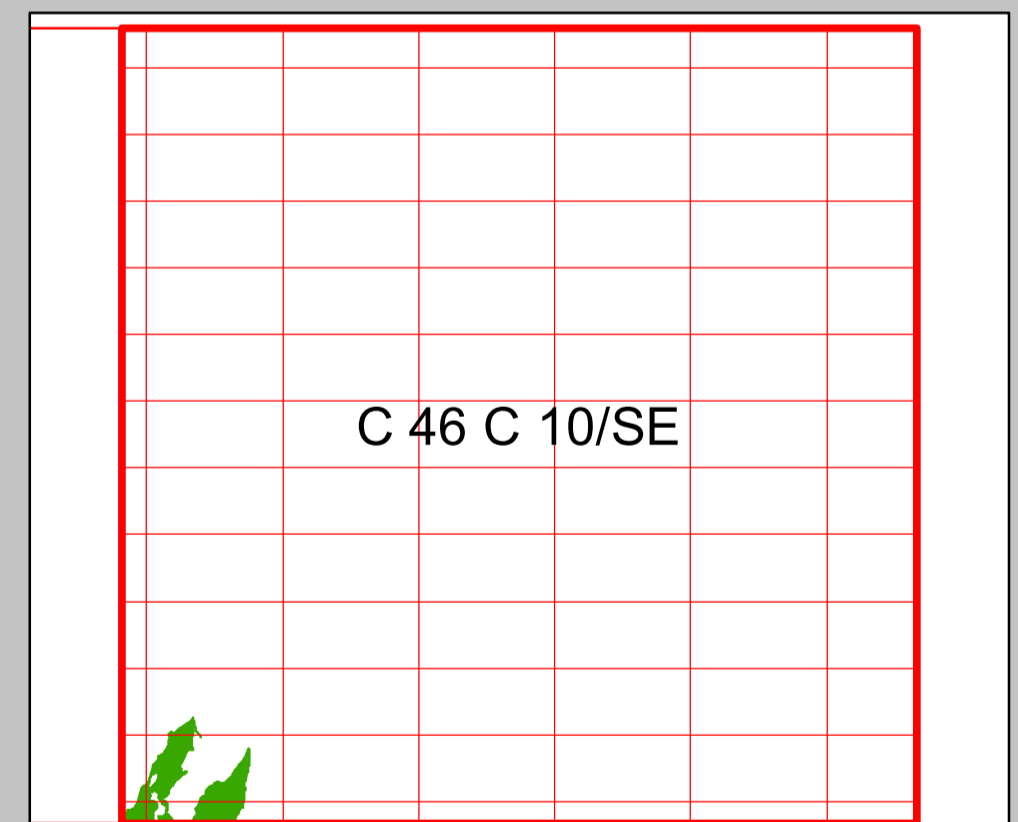
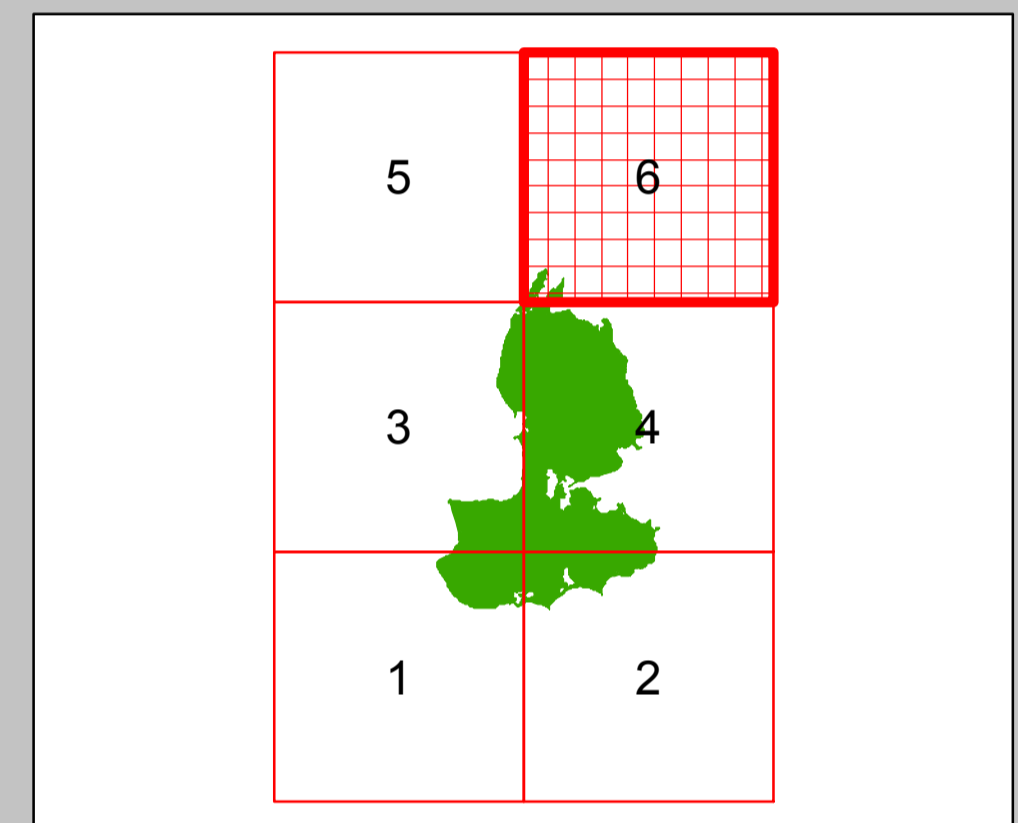
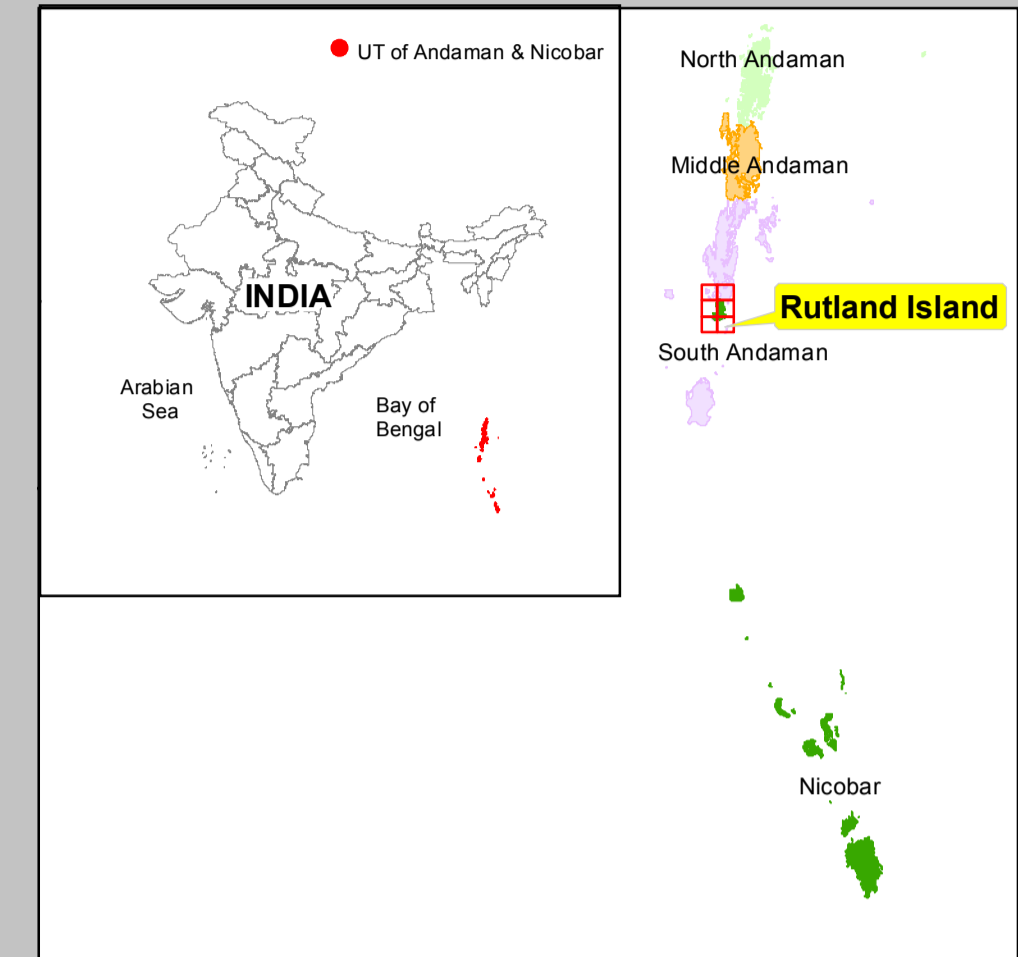
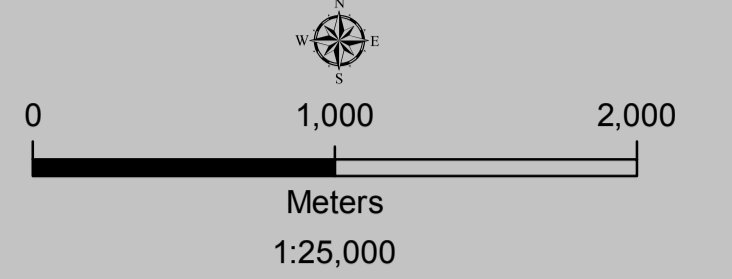


**DRAFT COASTAL LAND USE MAP
RUTLAND ISLAND
UNION TERRITORY OF ANDAMAN & NICOBAR**

Sheet No: C 46 C 10/SE

Map No: RL 6

Projection :- UTM Datum :- WGS 1984



Legend

- Temple
- Church
- Anganwadi
- School
- Health Centre
- Veterinary Hospital
- Power House
- Water tank
- Police Outpost
- Forest Guest House
- Lighthouse
- Survey Plots
- Road
- High Tide Line
- Low Tide Line
- 20m ICRZ Line for Bay
- 100m ICRZ Line
- ICRZ Line for Creek or River

LANDUSE CATEGORIES ESAs

- National Park
- Reserved Forest
- Mangroves
- Sea weed beds
- Turtle Nesting Grounds
- Corals & Coral Reefs

Other

- Jetty
- Agricultural Land
- Habitation/Settlement with Vegetation
- Beach or Sand patch
- Mariculture
- Inter Tidal Zone
- Creek or River

DATA SOURCE
 I) National Center for Sustainable Coastal Management
 1) HTL, LTL; 2) ICRZ Lines; 3) ICRZ Categories;
 4) Infrastructure facilities such as Road, Lighthouse, etc.
 II) Union Territory of Andaman and Nicobar Administration
 1) Administrative Boundaries; 2) Marine Protected areas, etc

ABBREVIATIONS
 ICRZ : Island Coastal Regulation Zone
 NDZ : No Development Zone

**DRAFT COASTAL LANDUSE MAP PREPARED ALONG WITH
DRAFT ICRZP (AS PER ICRZ NOTIFICATION 2019)**

Prepared by

National Centre for Sustainable Coastal Management
 (Ministry of Environment, Forest & Climate Change)
 Chennai - 600 025

Prepared for

UNION TERRITORY OF ANDAMAN & NICOBAR ADMINISTRATION

Mapped During 2019-20