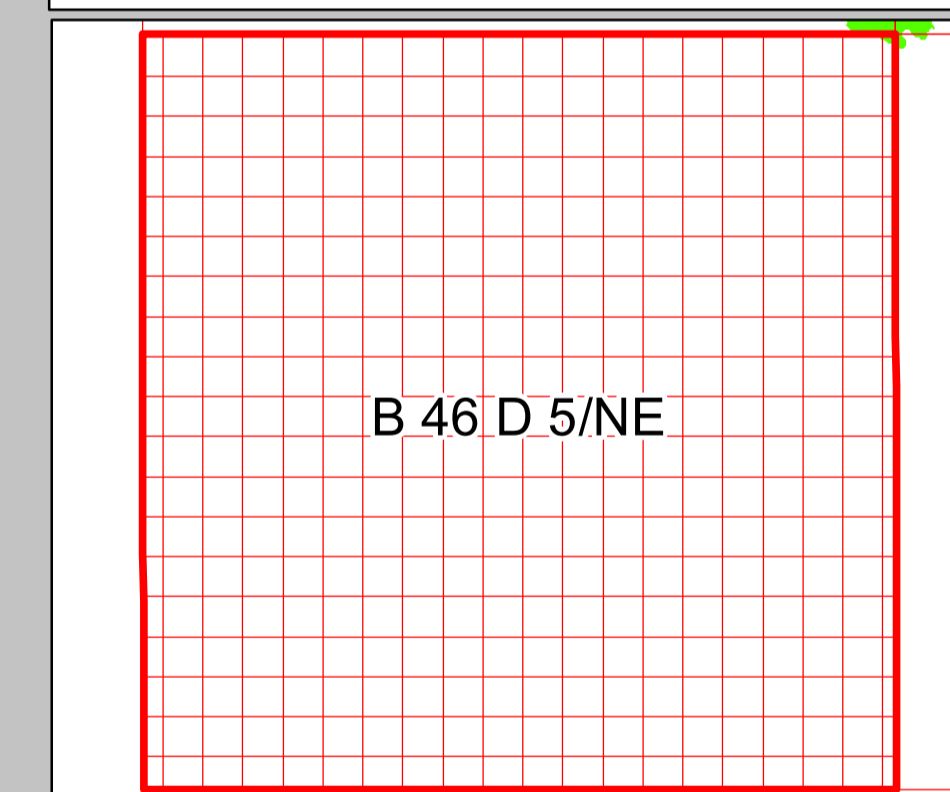
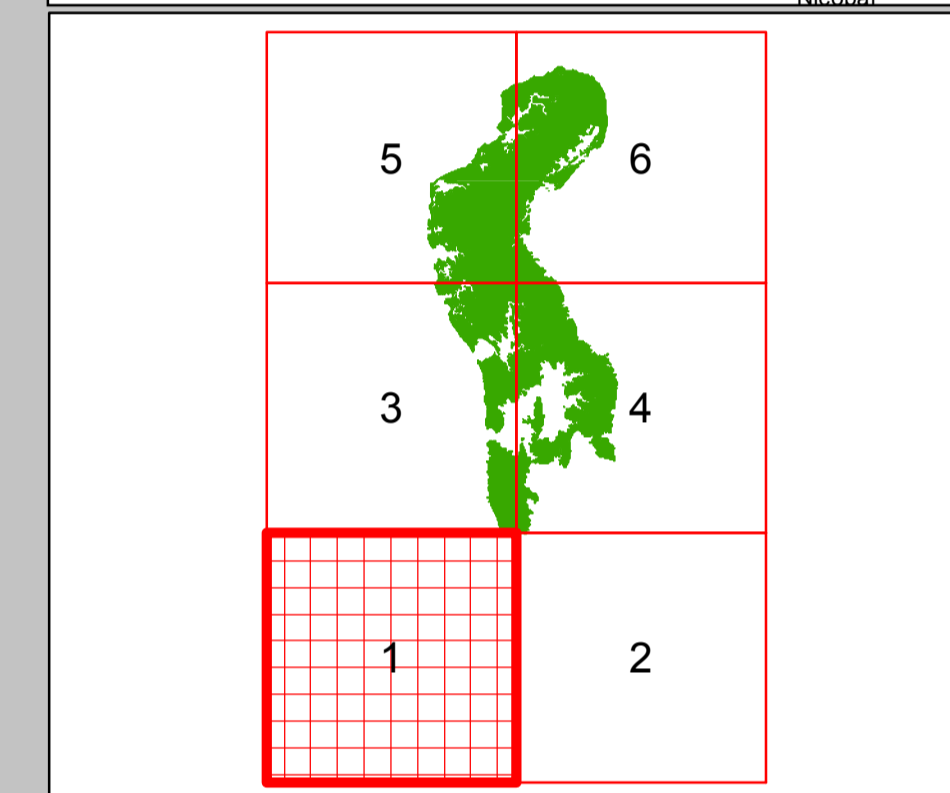
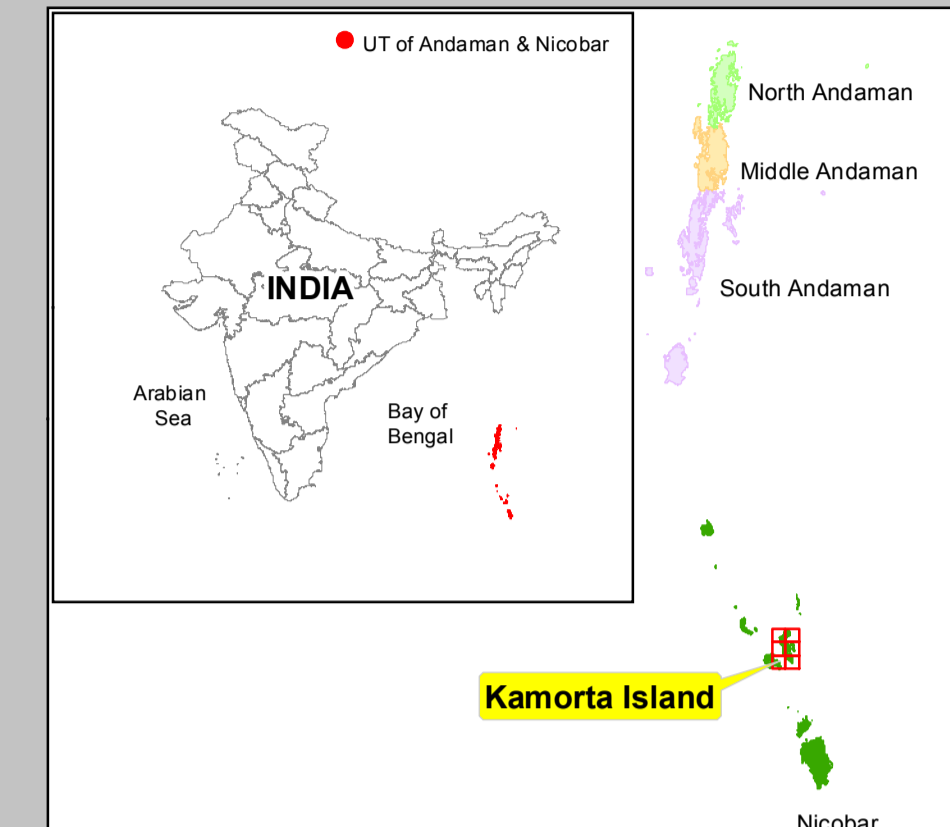
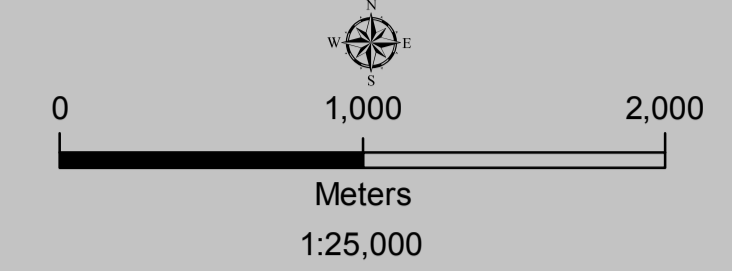


DRAFT ISLAND COASTAL REGULATION ZONE PLAN
KAMORTA ISLAND
UNION TERRITORY OF ANDAMAN & NICOBAR

Sheet No: B 46 D 5/NE

Map No. KA 1

Projection :- UTM Datum :- WGS 1984



Legend

- School
- High Tide Line
- Low Tide Line
- Road
- Jetty

ICRZ Lines & Boundary

- 20m ICRZ Line - NDZ for Eco-Tourism Activities
- 50m ICRZ Line - NDZ
- ICRZ Boundary (100m Line, 20m for Bay, 20 m or width of the creek whichever is less along the tidal influenced water bodies)

ICRZ CATEGORY

ICRZ - I

- ICRZ - IA
- ICRZ - IB

ICRZ - III

- No Development Zone
- 50m to 100m from HTL

ICRZ - IV

- ICRZ - IVA
- ICRZ - IVB

DATA SOURCE

I) National Center for Sustainable Coastal Management
 1) HTL, LTL;
 2) Infrastructure facilities such as Road, Lighthouse, etc.

II) Union Territory of Andaman and Nicobar Administration
 1) Administrative Boundaries; 2) Tribal Reserve Boundaries, etc

ABBREVIATIONS
 ICRZP : Island Coastal Regulation Zone Plan
 NDZ : No Development Zone

PREPARED AS PER ICRZ NOTIFICATION 2019

Prepared by

National Centre for Sustainable Coastal Management
 (Ministry of Environment, Forest & Climate Change)
 Chennai - 600 025

Prepared for

UNION TERRITORY OF ANDAMAN & NICOBAR ADMINISTRATION

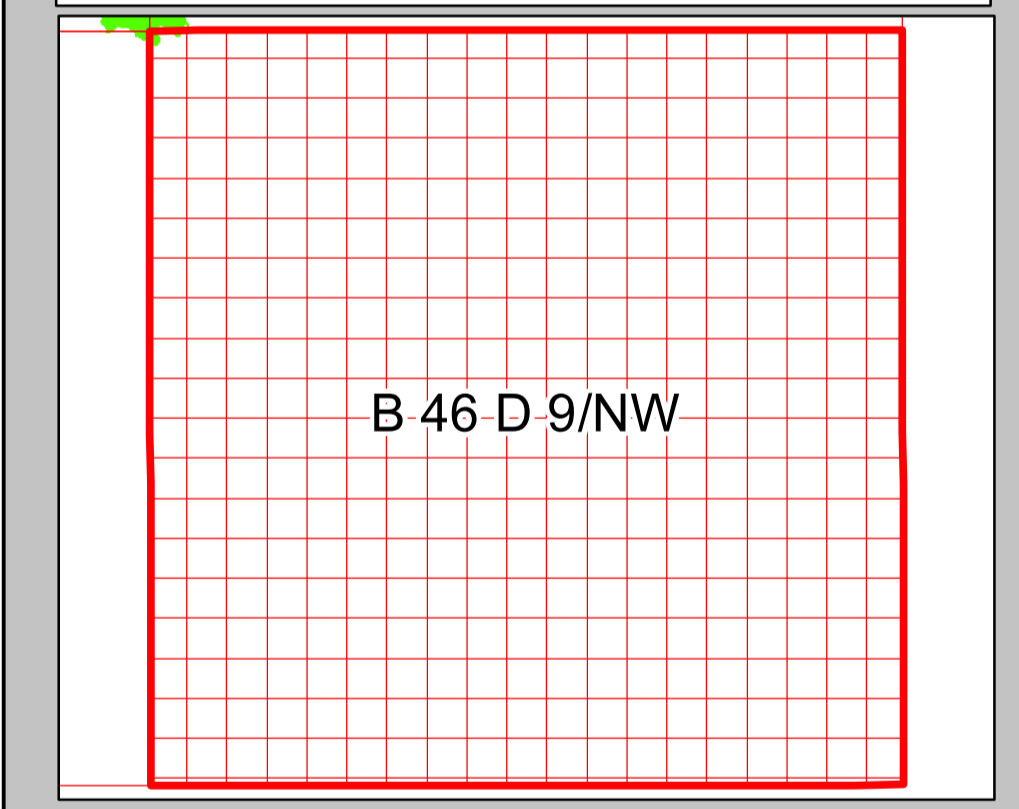
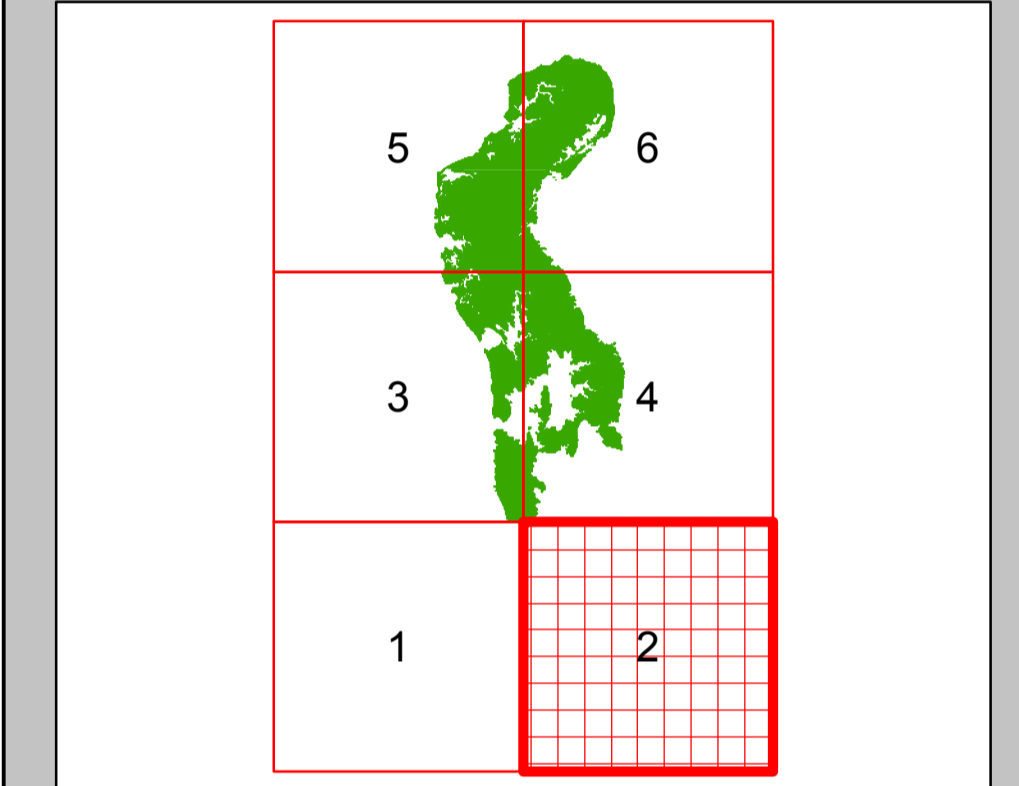
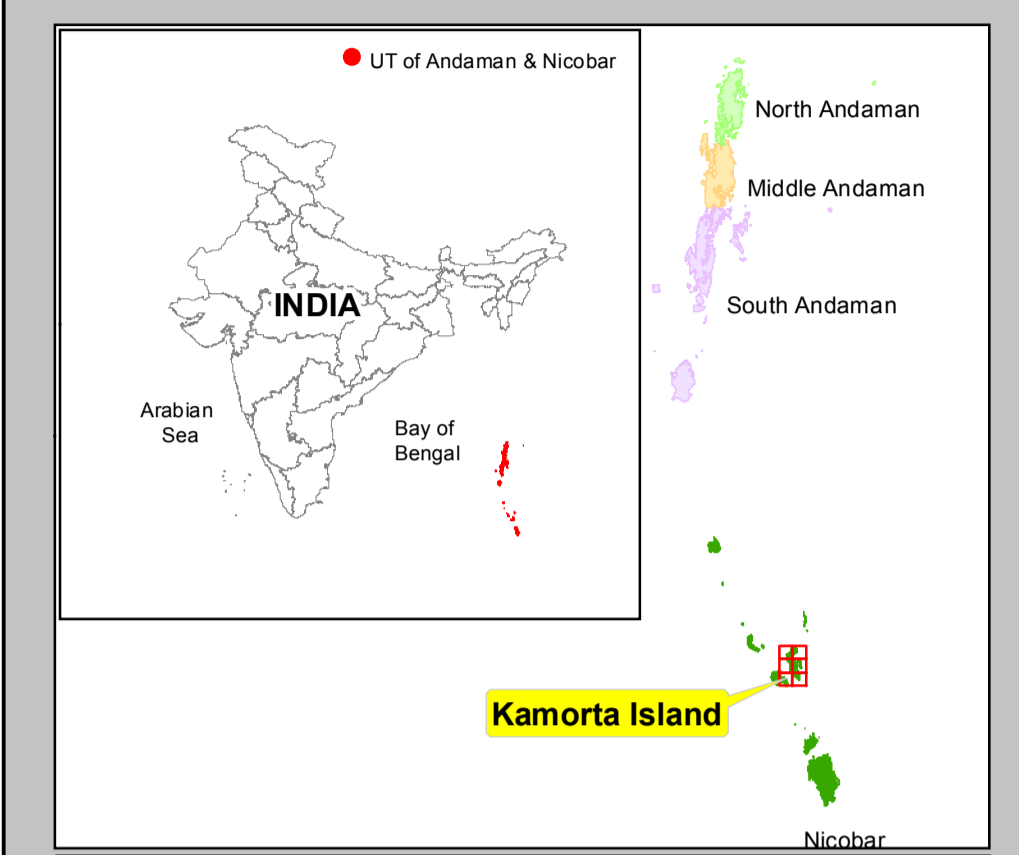
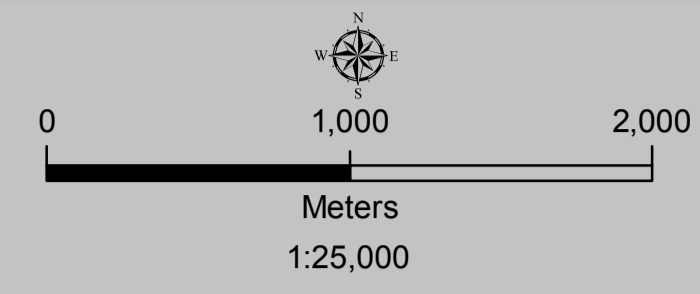


DRAFT ISLAND COASTAL REGULATION ZONE PLAN
KAMORTA ISLAND
UNION TERRITORY OF ANDAMAN & NICOBAR

Sheet No: B 46 D 9/NW

Map No. KA 2

Projection :- UTM Datum :- WGS 1984



Legend

- School
- High Tide Line
- Low Tide Line
- Road
- Jetty

ICRZ Lines & Boundary

- 20m ICRZ Line - NDZ for Eco-Tourism Activities
- 50m ICRZ Line - NDZ
- ICRZ Boundary (100m Line, 20m for Bay, 20 m or width of the creek whichever is less along the tidal influenced water bodies)

ICRZ CATEGORY

ICRZ - I

- ICRZ - IA
- ICRZ - IB

ICRZ - III

- No Development Zone
- 50m to 100m from HTL

ICRZ - IV

- ICRZ - IVA
- ICRZ - IVB

DATA SOURCE

I) National Center for Sustainable Coastal Management
 1) HTL, LTL;
 2) Infrastructure facilities such as Road, Lighthouse, etc.

II) Union Territory of Andaman and Nicobar Administration
 1) Administrative Boundaries; 2) Tribal Reserve Boundaries, etc

ABBREVIATIONS
 ICRZP : Island Coastal Regulation Zone Plan
 NDZ : No Development Zone

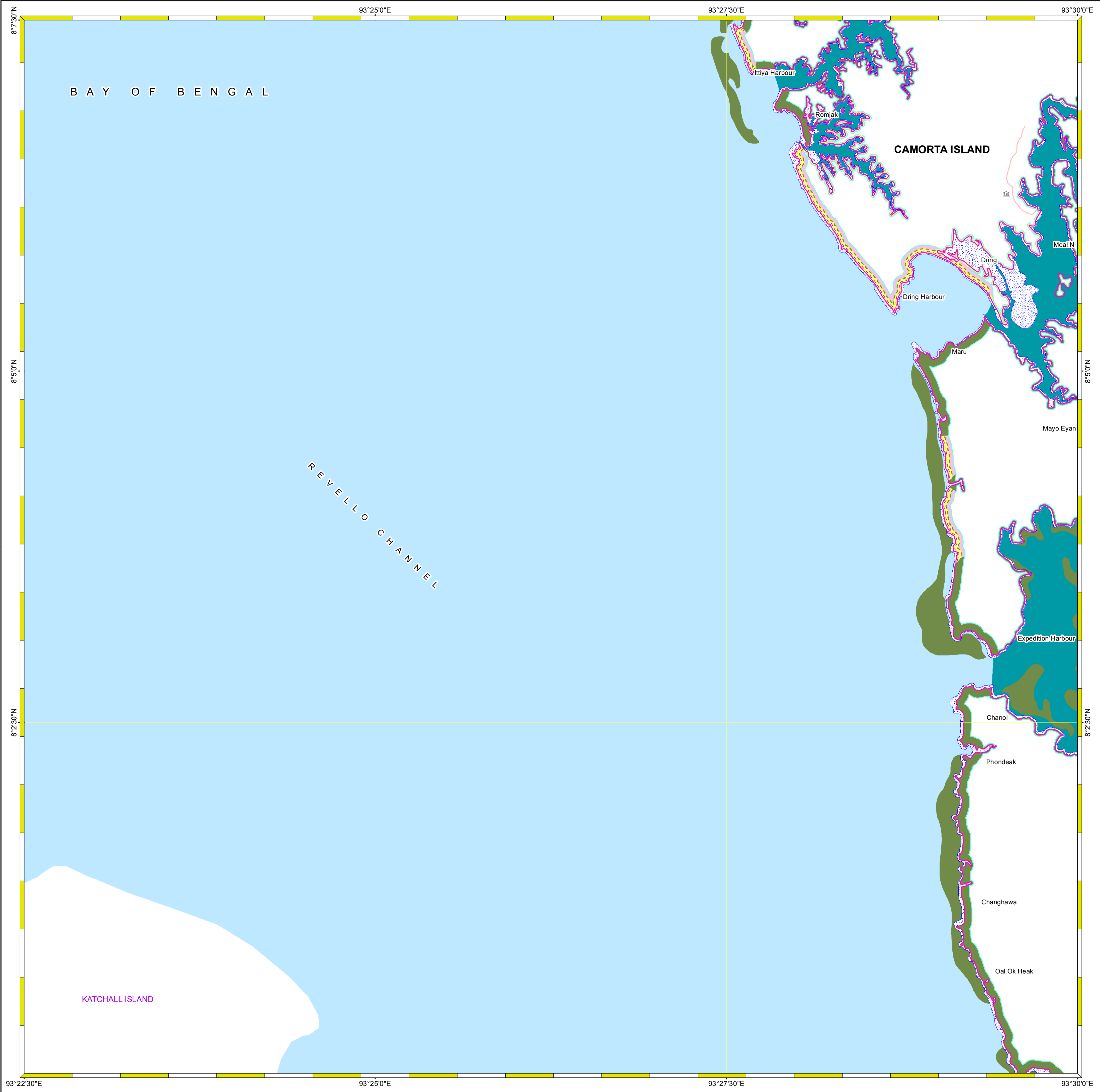
PREPARED AS PER ICRZ NOTIFICATION 2019

Prepared by

National Centre for Sustainable Coastal Management
 (Ministry of Environment, Forest & Climate Change)
 Chennai - 600 025

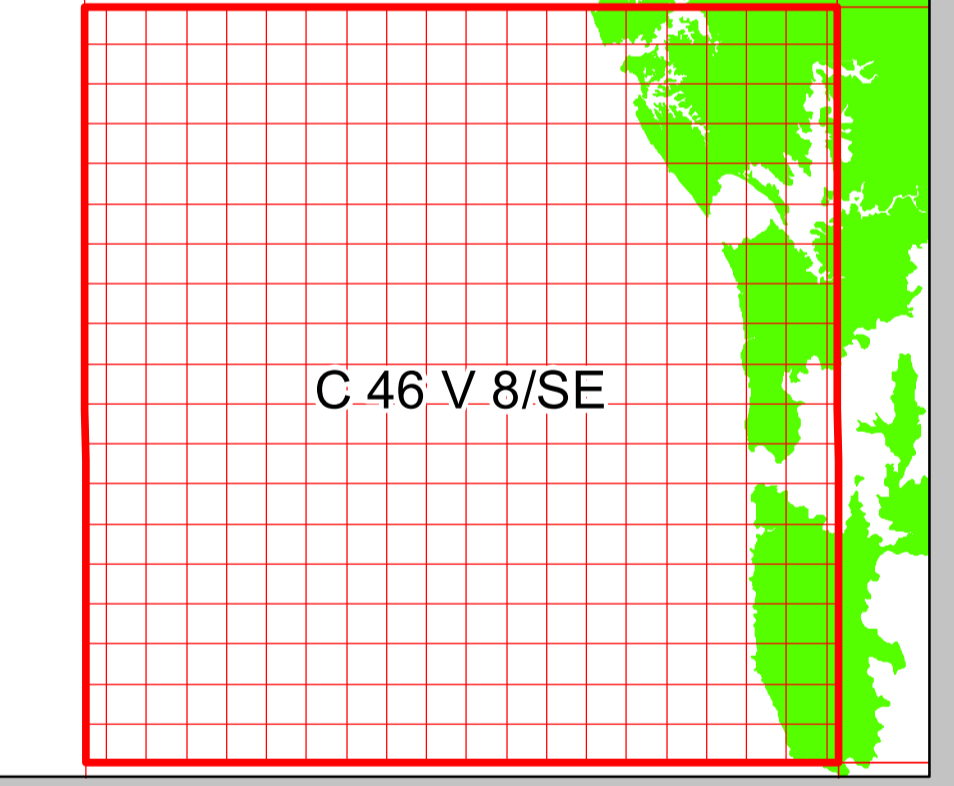
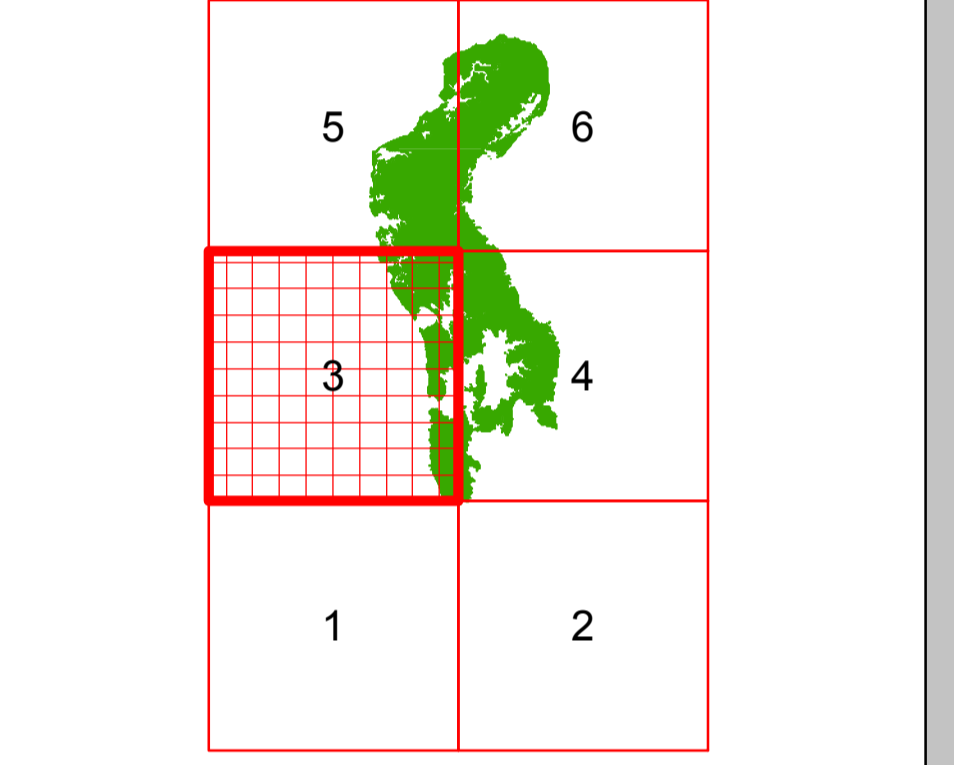
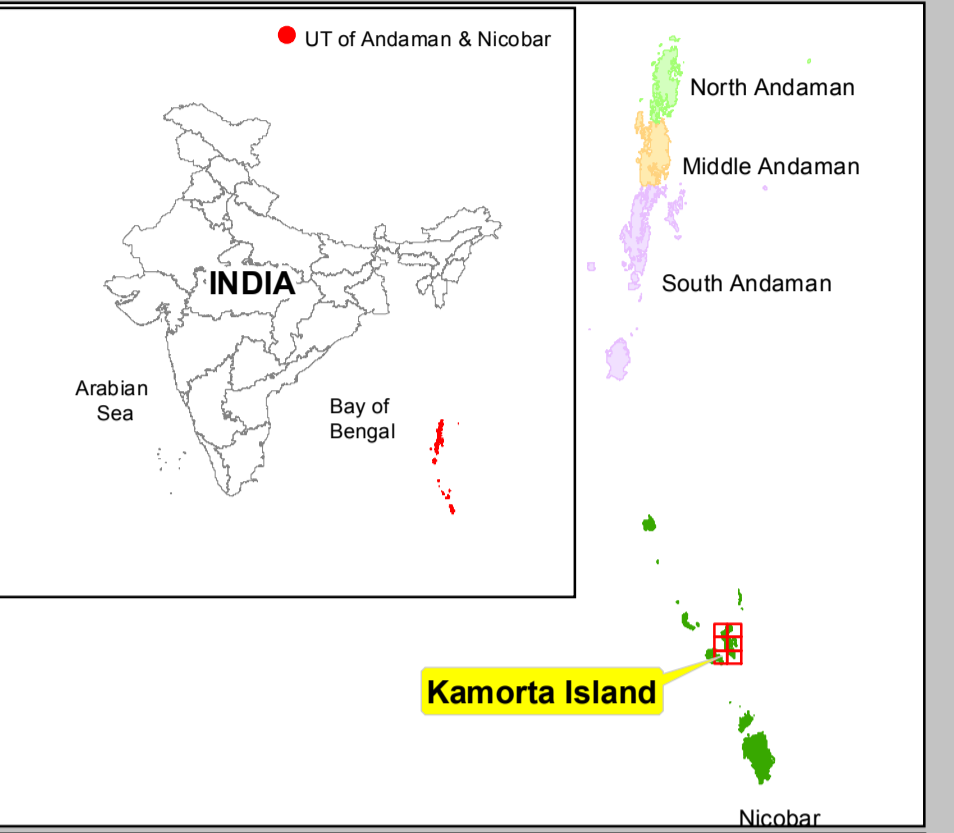
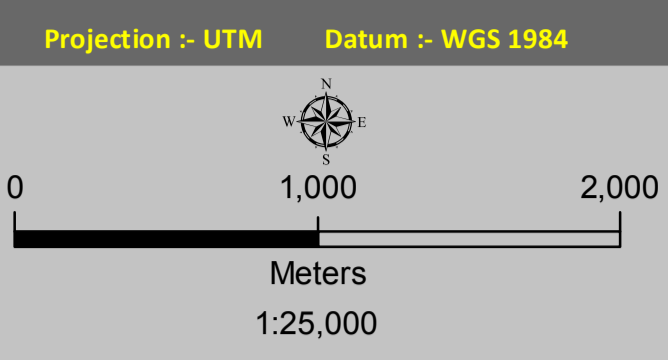
Prepared for

UNION TERRITORY OF ANDAMAN & NICOBAR ADMINISTRATION



DRAFT ISLAND COASTAL REGULATION ZONE PLAN
KAMORTA ISLAND
 UNION TERRITORY OF ANDAMAN & NICOBAR

Sheet No: C 46 V 8/SE Map No. KA 3



Legend

- School
- High Tide Line
- Low Tide Line
- Road
- Jetty

ICRZ Lines & Boundary

- 20m ICRZ Line - NDZ for Eco-Tourism Activities
- 50m ICRZ Line - NDZ
- ICRZ Boundary (100m Line, 20m for Bay, 20 m or width of the creek whichever is less along the tidal influenced water bodies)

ICRZ CATEGORY

ICRZ - I

- ICRZ - IA
- ICRZ - IB

ICRZ - III

- No Development Zone
- 50m to 100m from HTL

ICRZ - IV

- ICRZ - IVA
- ICRZ - IVB

DATA SOURCE

I) National Center for Sustainable Coastal Management
 1) HTL, LTL;
 2) Infrastructure facilities such as Road, Lighthouse, etc.

II) Union Territory of Andaman and Nicobar Administration
 1) Administrative Boundaries; 2) Tribal Reserve Boundaries, etc

ABBREVIATIONS
 ICRZP : Island Coastal Regulation Zone Plan
 NDZ : No Development Zone

PREPARED AS PER ICRZ NOTIFICATION 2019

Prepared by

National Centre for Sustainable Coastal Management
 (Ministry of Environment, Forest & Climate Change)
 Chennai - 600 025

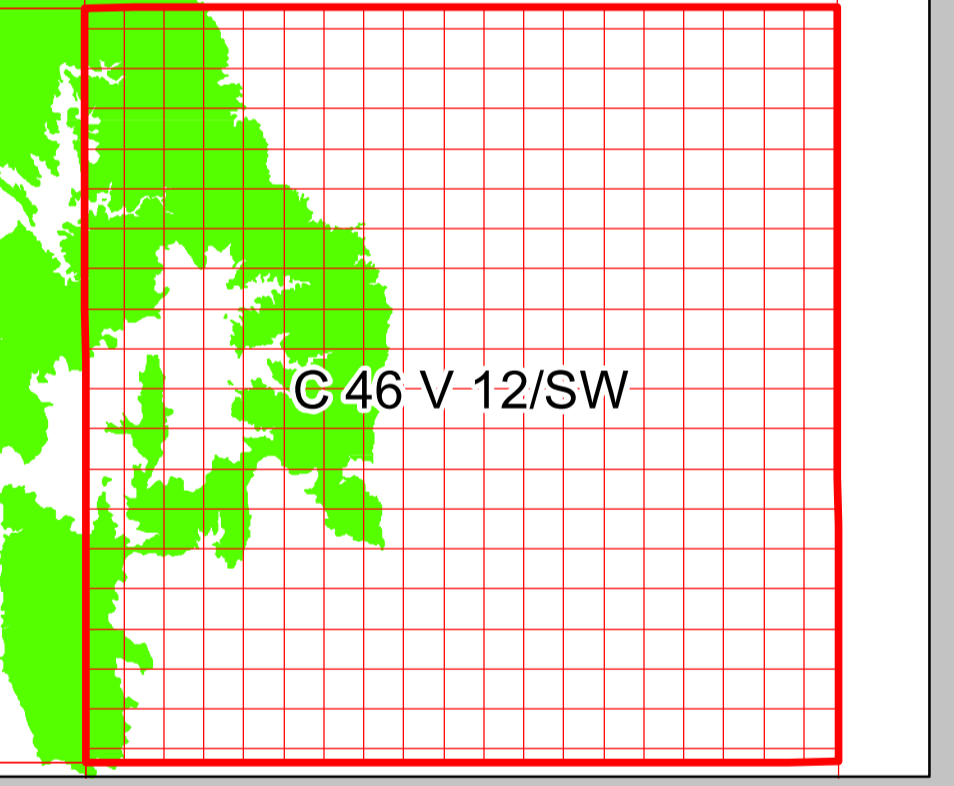
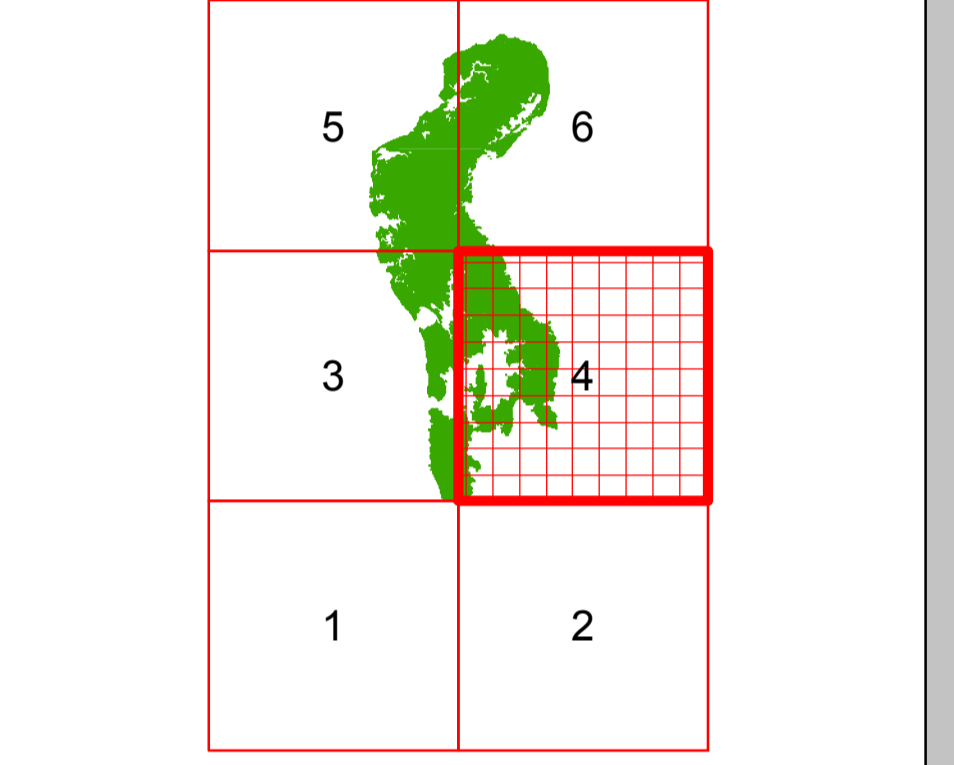
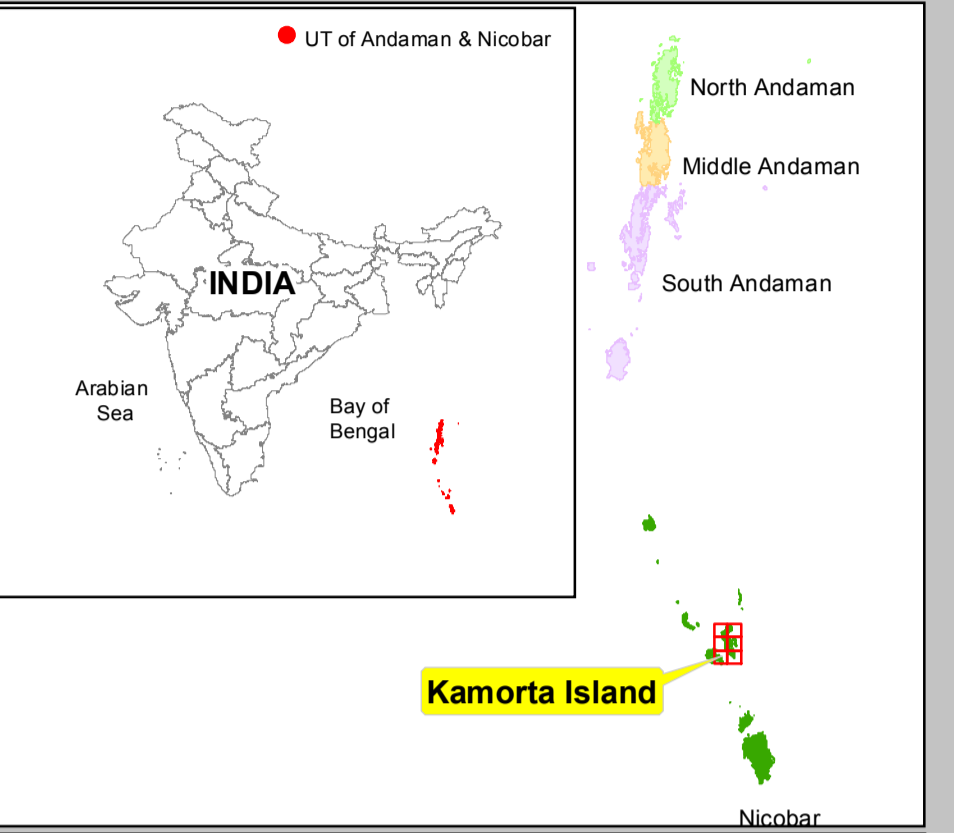
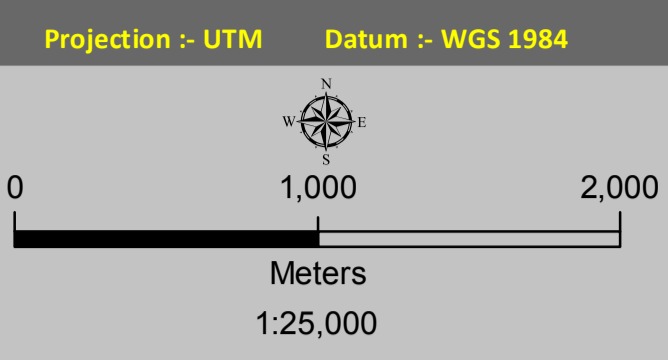
Prepared for

UNION TERRITORY OF ANDAMAN & NICOBAR ADMINISTRATION



DRAFT ISLAND COASTAL REGULATION ZONE PLAN
KAMORTA ISLAND
UNION TERRITORY OF ANDAMAN & NICOBAR

Sheet No: C 46 V 12/SW Map No. KA 4



Legend

- School
- High Tide Line
- Low Tide Line
- Road
- Jetty

ICRZ Lines & Boundary

- 20m ICRZ Line – NDZ for Eco-Tourism Activities
- 50m ICRZ Line - NDZ
- ICRZ Boundary (100m Line, 20m for Bay, 20 m or width of the creek whichever is less along the tidal influenced water bodies)

ICRZ CATEGORY

ICRZ - I

- ICRZ - IA
- ICRZ - IB

ICRZ - III

- No Development Zone
- 50m to 100m from HTL

ICRZ - IV

- ICRZ - IVA
- ICRZ - IVB

DATA SOURCE

I) National Center for Sustainable Coastal Management
 1) HTL, LTL;
 2) Infrastructure facilities such as Road, Lighthouse, etc.

II) Union Territory of Andaman and Nicobar Administration
 1) Administrative Boundaries; 2) Tribal Reserve Boundaries, etc

ABBREVIATIONS
 ICRZP : Island Coastal Regulation Zone Plan
 NDZ : No Development Zone

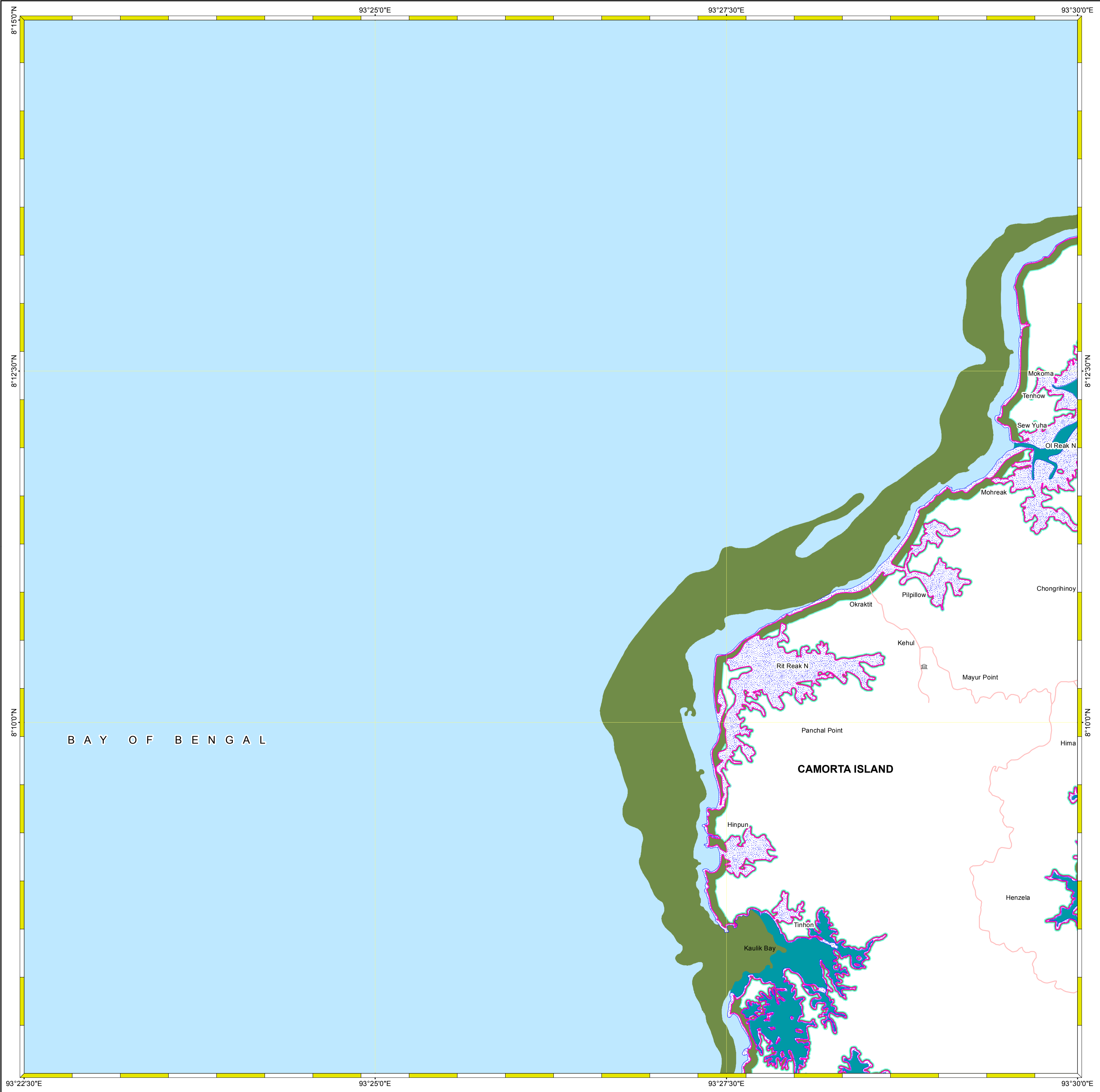
PREPARED AS PER ICRZ NOTIFICATION 2019

Prepared by

National Centre for Sustainable Coastal Management
 (Ministry of Environment, Forest & Climate Change)
 Chennai - 600 025

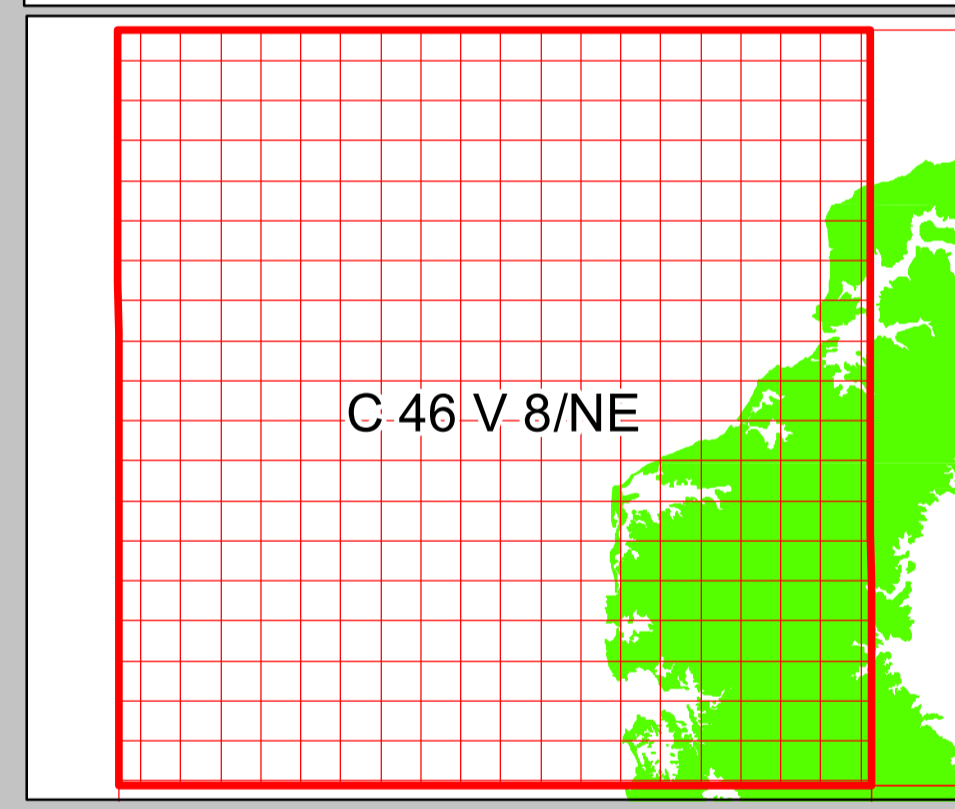
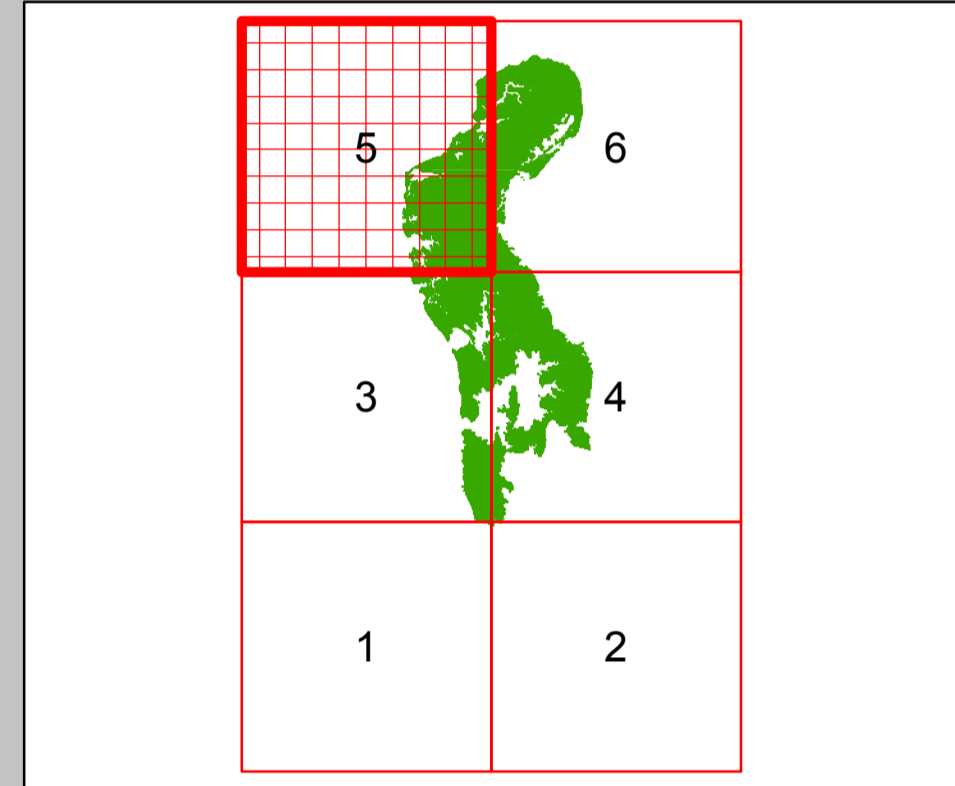
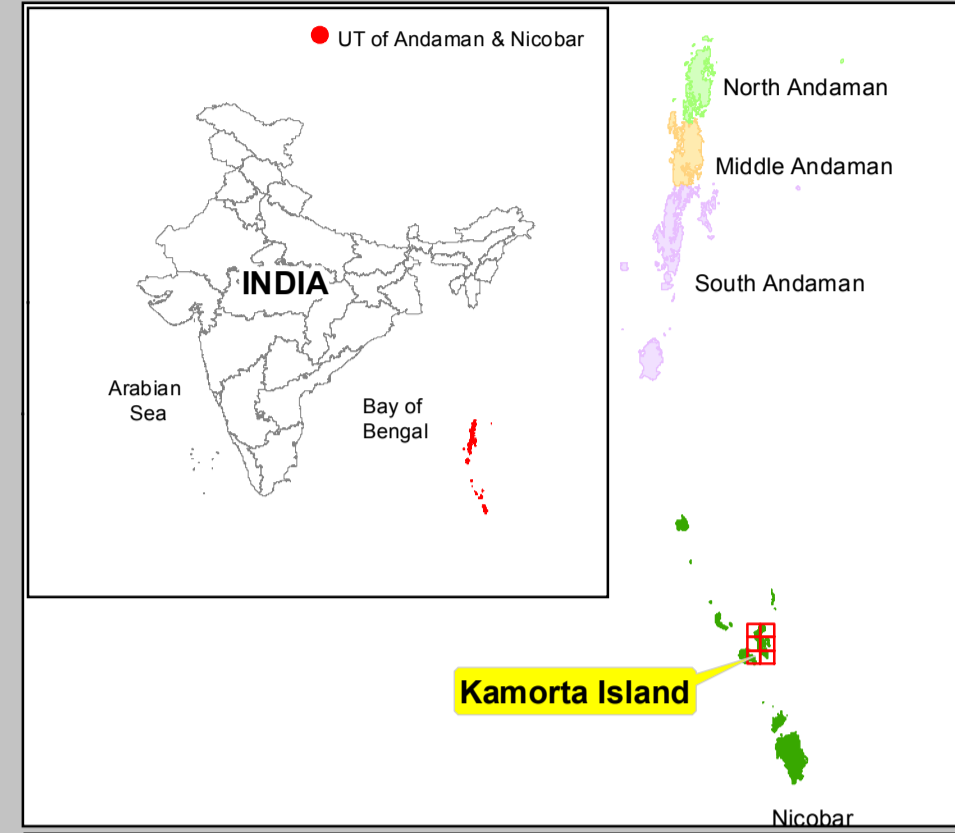
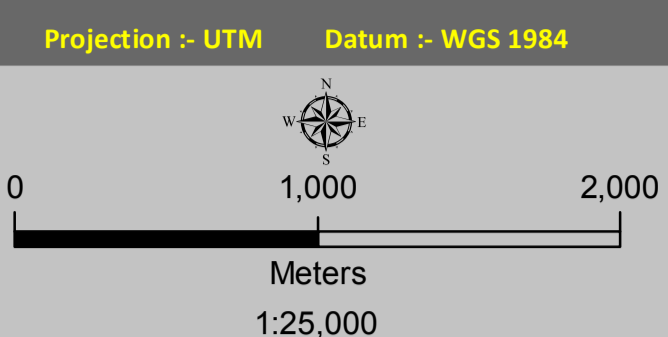
Prepared for

UNION TERRITORY OF ANDAMAN & NICOBAR ADMINISTRATION



DRAFT ISLAND COASTAL REGULATION ZONE PLAN
KAMORTA ISLAND
UNION TERRITORY OF ANDAMAN & NICOBAR

Sheet No: C 46 V 8/NE Map No. KA 5



Legend

- School
- High Tide Line
- Low Tide Line
- Road
- Jetty

ICRZ Lines & Boundary

- 20m ICRZ Line - NDZ for Eco-Tourism Activities
- 50m ICRZ Line - NDZ
- ICRZ Boundary (100m Line, 20m for Bay, 20m or width of the creek whichever is less along the tidal influenced water bodies)

ICRZ CATEGORY

ICRZ - I

- ICRZ - IA
- ICRZ - IB

ICRZ - III

- No Development Zone
- 50m to 100m from HTL

ICRZ - IV

- ICRZ - IVA
- ICRZ - IVB

DATA SOURCE

I) National Center for Sustainable Coastal Management
 1) HTL, LTL;
 2) Infrastructure facilities such as Road, Lighthouse, etc.

II) Union Territory of Andaman and Nicobar Administration
 1) Administrative Boundaries; 2) Tribal Reserve Boundaries, etc

ABBREVIATIONS
 ICRZP : Island Coastal Regulation Zone Plan
 NDZ : No Development Zone

PREPARED AS PER ICRZ NOTIFICATION 2019

Prepared by

National Centre for Sustainable Coastal Management
 (Ministry of Environment, Forest & Climate Change)
 Chennai - 600 025

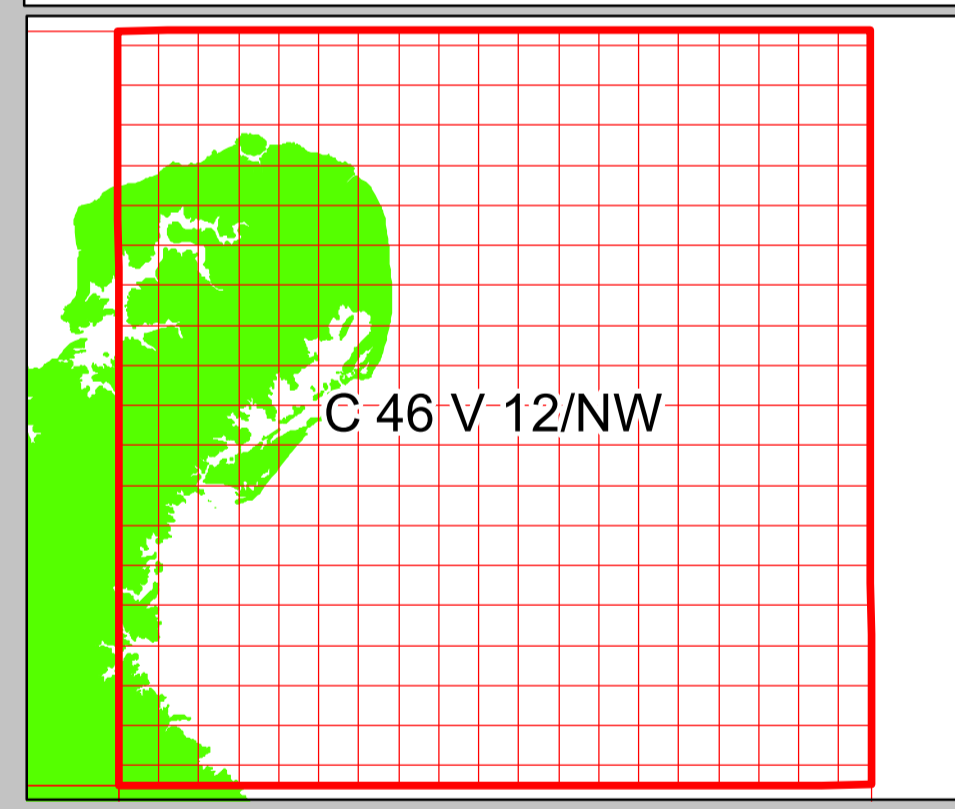
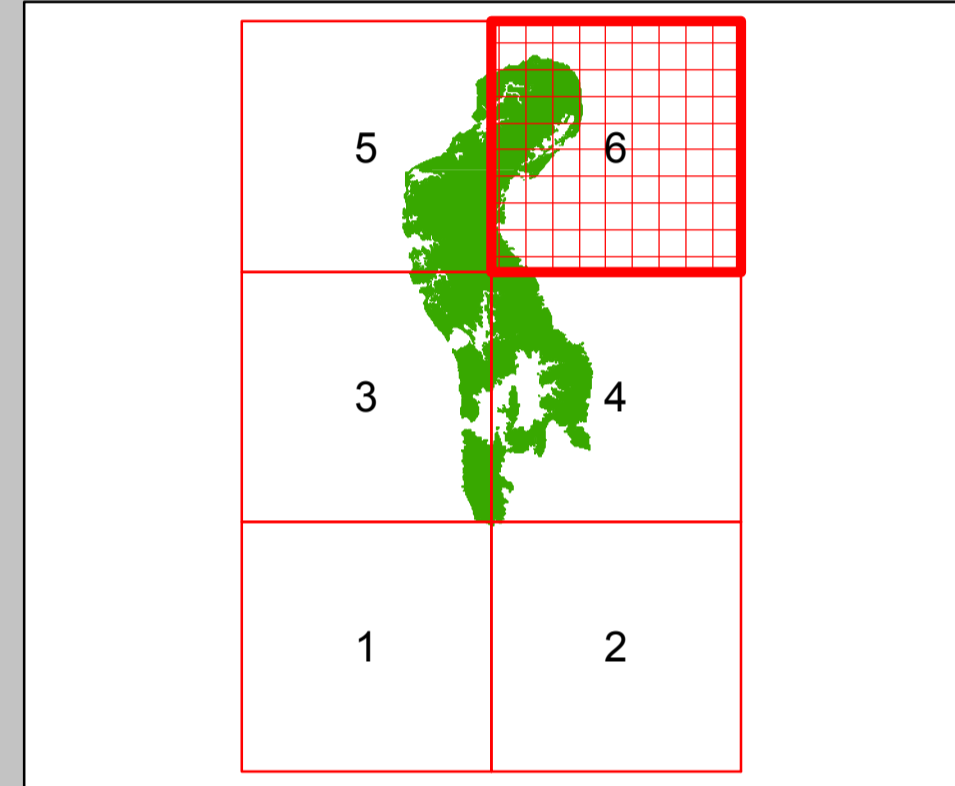
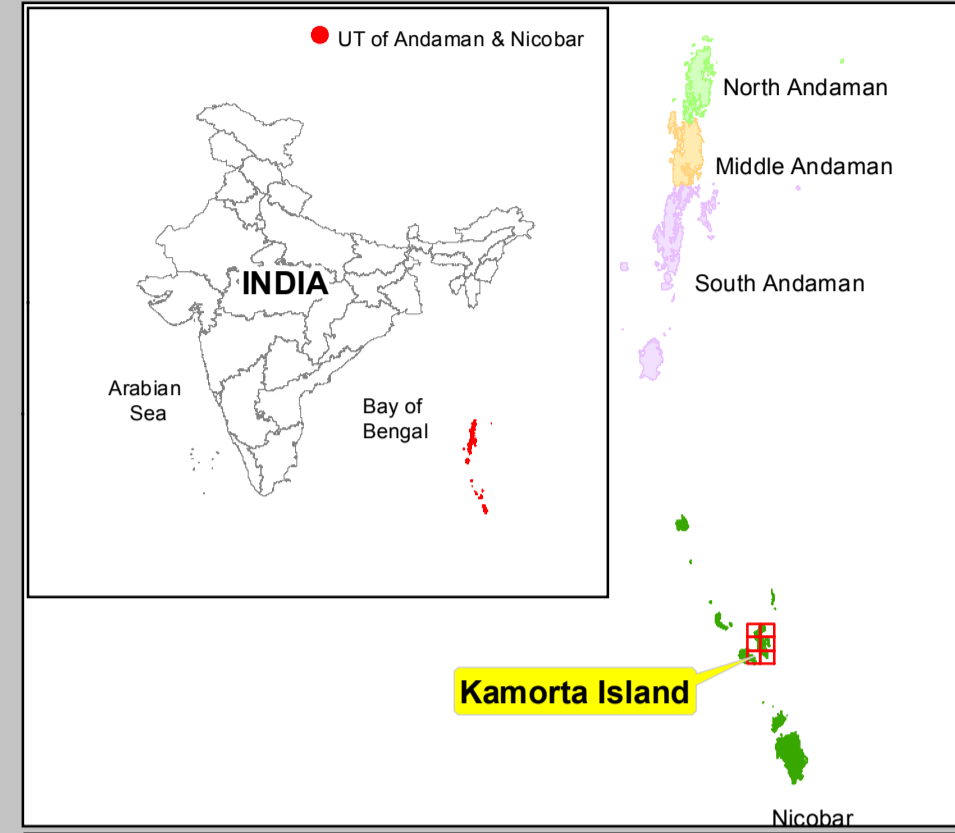
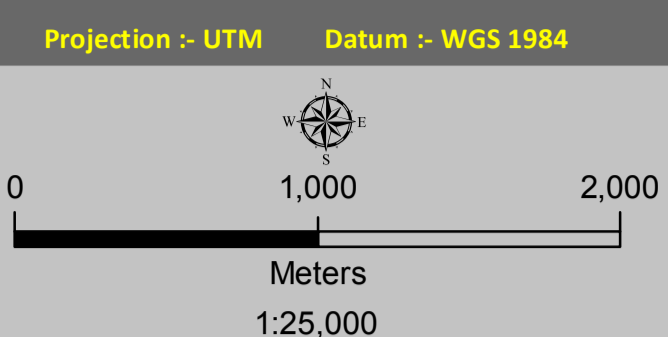
Prepared for

UNION TERRITORY OF ANDAMAN & NICOBAR ADMINISTRATION



DRAFT ISLAND COASTAL REGULATION ZONE PLAN
KAMORTA ISLAND
UNION TERRITORY OF ANDAMAN & NICOBAR

Sheet No: C 46 V 12/NW Map No. KA 6



Legend

- School
- High Tide Line
- Low Tide Line
- Road
- Jetty

ICRZ Lines & Boundary

- 20m ICRZ Line – NDZ for Eco-Tourism Activities
- 50m ICRZ Line - NDZ
- ICRZ Boundary (100m Line, 20m for Bay, 20 m or width of the creek whichever is less along the tidal influenced water bodies)

ICRZ CATEGORY

ICRZ - I

- ICRZ - IA
- ICRZ - IB

ICRZ - III

- No Development Zone
- 50m to 100m from HTL

ICRZ - IV

- ICRZ - IVA
- ICRZ - IVB

DATA SOURCE

I) National Center for Sustainable Coastal Management
 1) HTL, LTL;
 2) Infrastructure facilities such as Road, Lighthouse, etc.

II) Union Territory of Andaman and Nicobar Administration
 1) Administrative Boundaries; 2) Tribal Reserve Boundaries, etc

ABBREVIATIONS
 ICRZP : Island Coastal Regulation Zone Plan
 NDZ : No Development Zone

PREPARED AS PER ICRZ NOTIFICATION 2019

Prepared by

National Centre for Sustainable Coastal Management
 (Ministry of Environment, Forest & Climate Change)
 Chennai - 600 025

Prepared for

UNION TERRITORY OF ANDAMAN & NICOBAR ADMINISTRATION