



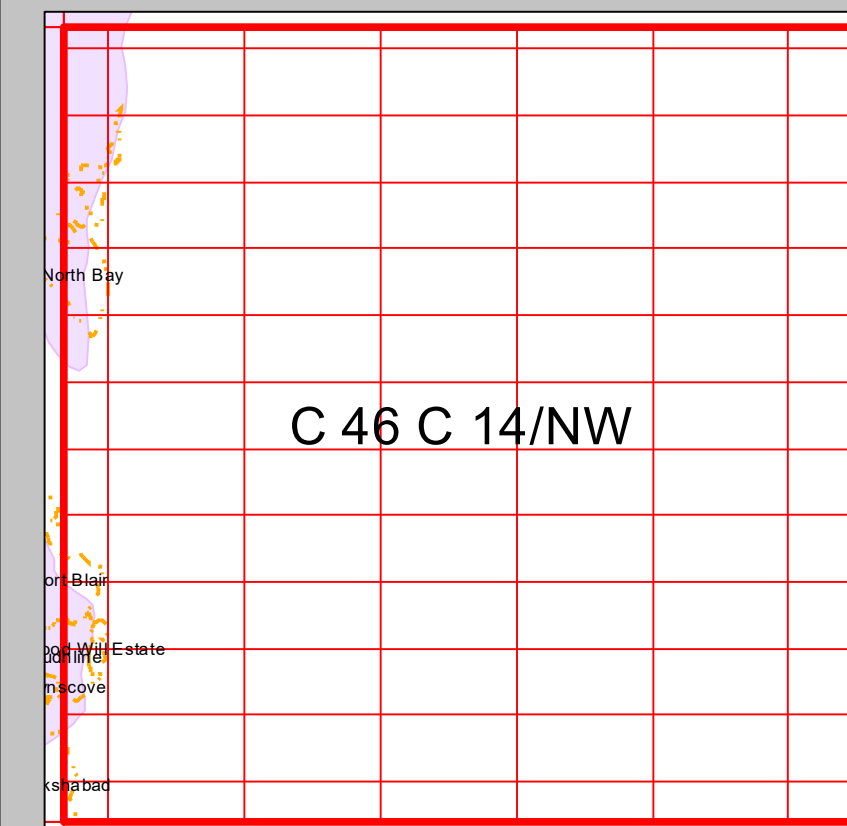
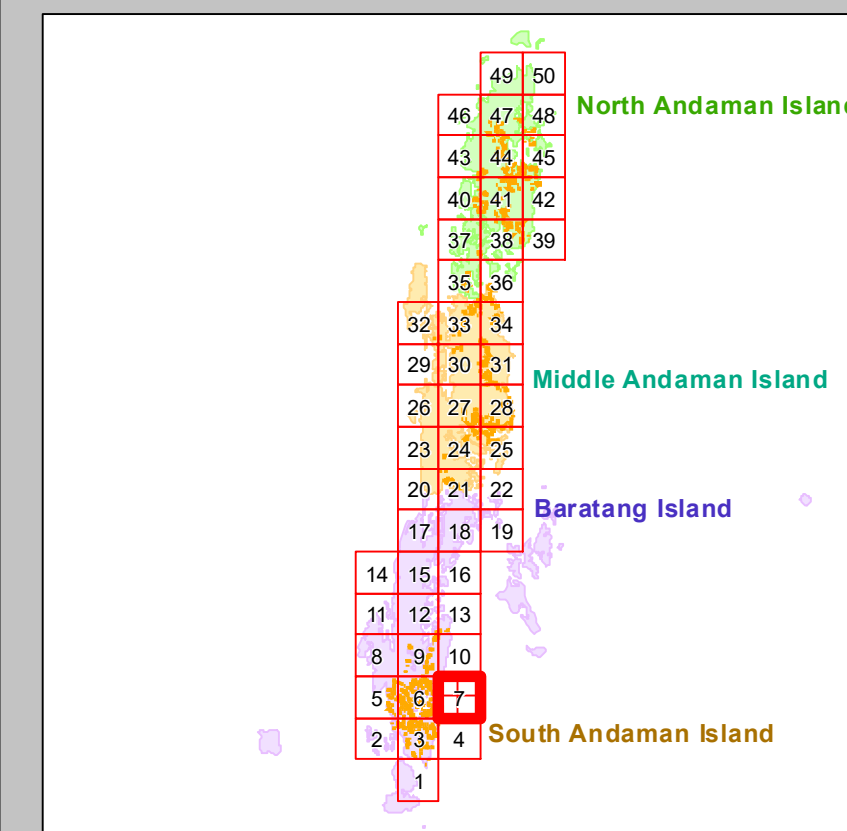
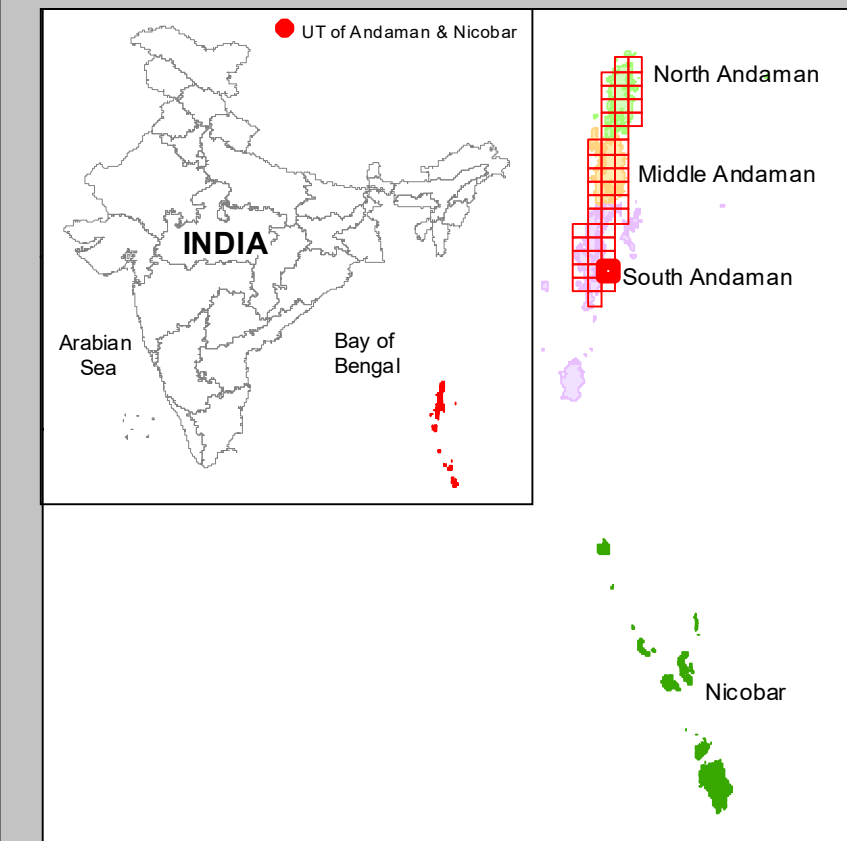
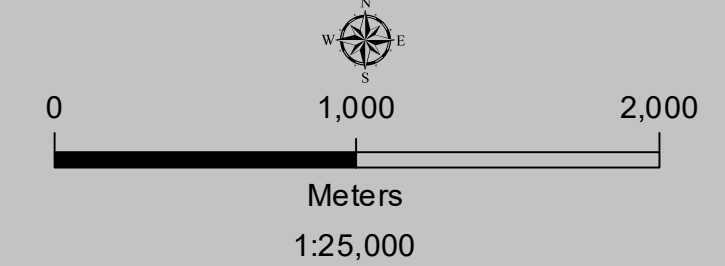
**DRAFT ISLAND COASTAL REGULATION ZONE PLAN
SOUTH ANDAMAN ISLAND
ANDAMAN & NICOBAR ISLANDS**

Sheet No: C 46 C 14/NW

Edition: May, 2021

Projection - UTM Datum - WGS 1984

Map No: SA 7



Legend

- Lighthouse
- Community Hall
- Hospital
- Fish Landing Centre
- Road
- Ferry
- High Tide Line
- Low Tide Line
- Survey Plots
- Village Boundary

ICRZ Lines & Boundary

- 100 m Line - NDZ*
- 50m Line NDZ - Eco -Tourism Activities*
- 50m Line - NDZ**
- 20m Line NDZ - Eco-Tourism Activities**
- ICRZ Boundary
(200/100 m ICRZ Line, 20m for Bay, 20 m or width of the creek whichever is less along the tidal influenced water bodies and 20m Mangrove Buffer Zone)

ICRZ CATEGORY

ICRZ - I

- ICRZ - IA
- 20m Mangrove Buffer
- ICRZ - IB

ICRZ - II

- ICRZ - II

ICRZ - III

- No Development Zone
- 50m to 100m from HTL**
- 100 m to 200 m from HTL*

ICRZ - IV

- ICRZ - IVA
- ICRZ - IVB

NOTE

- * : Group - I Island (South, Middle & North Andaman)
- ** : Group - II Island (Baratang)
- 1) ICRZ I areas are further classified on Landuse map and ICRZP map shall be used along with Coastal Landuse map.
- 2) 20m Mangrove Buffer Zone is provided for both Government land and Private land

DATA SOURCE

- i) National Centre for Sustainable Coastal Management
- 1) HTL, LTL; 2) ICRZ Lines; 3) ICRZ Categories; 4) Infrastructure facilities such as Road, Lighthouse, Jetty etc.
- ii) Union Territory of Andaman and Nicobar Administration
- 1) Administrative Boundaries; Fish Landing Centre; National Park; Biosphere Reserve; Turtle Nesting Ground; Nesting Ground of Bird; Tribal Reserve, etc.

ABBREVIATIONS/NOTE

- ICRZP : Island Coastal Regulation Zone Plan
- NDZ : No Development Zone

Updated During 2019-2022

PREPARED AS PER ICRZ NOTIFICATION, 2019

Scrutinized by	Certified by	Concurred by	Approved by



National Centre for Sustainable Coastal Management
(Ministry of Environment, Forest & Climate Change)
Chennai - 600 025

Prepared for



**DEPARTMENT OF ENVIRONMENT & FORESTS
ANDAMAN & NICOBAR ADMINISTRATION**



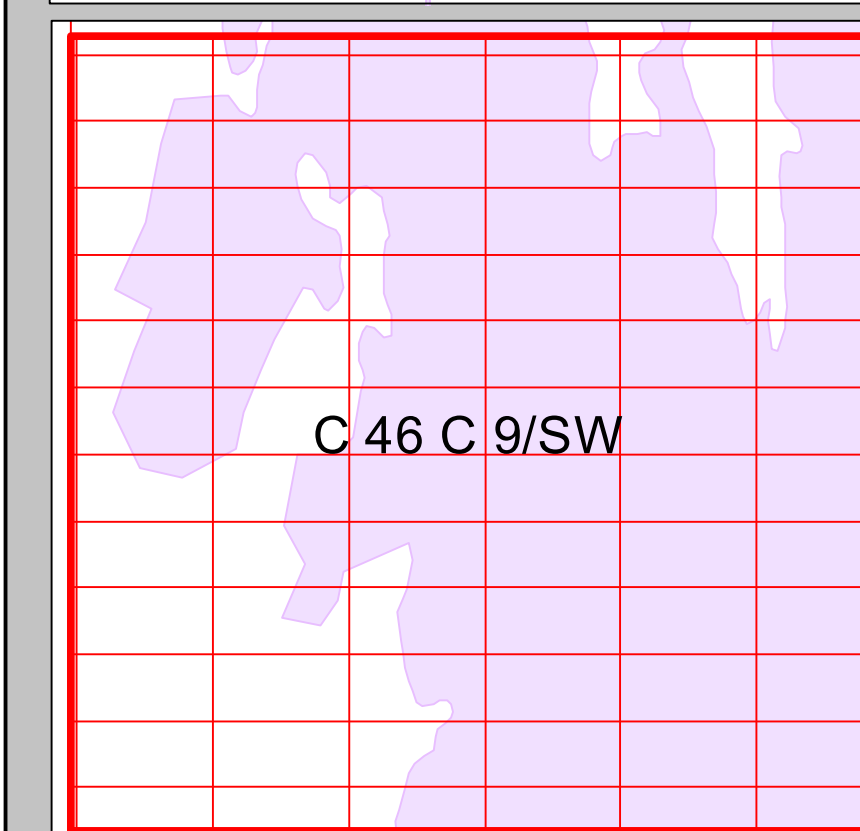
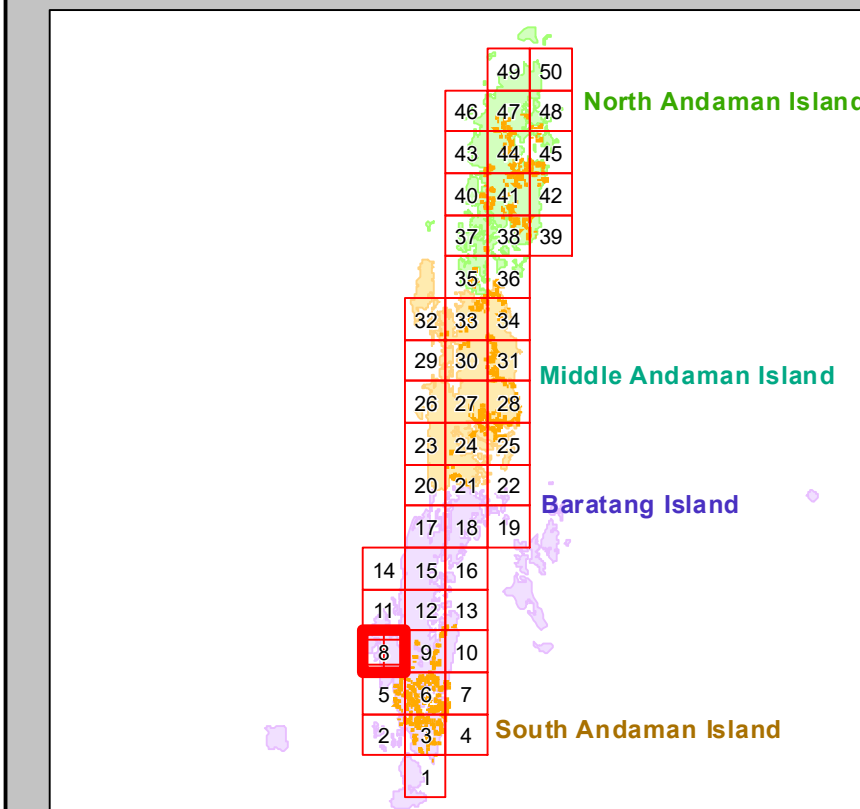
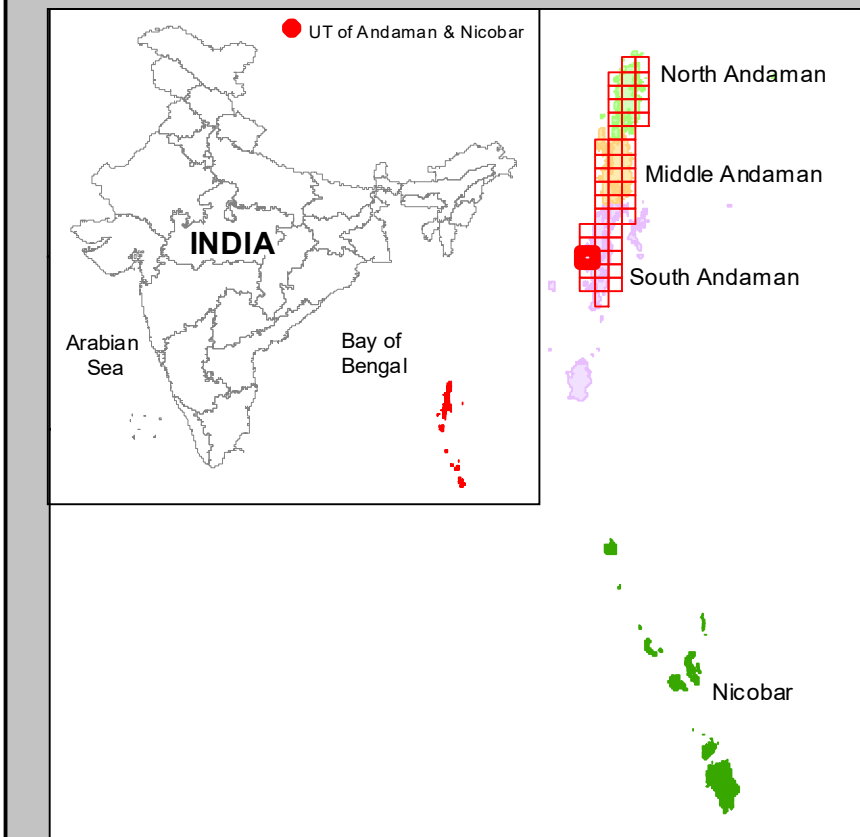
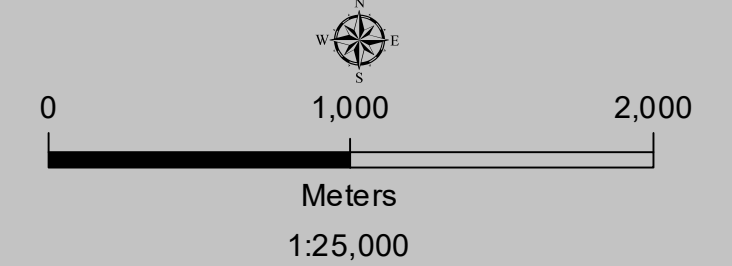
**DRAFT ISLAND COASTAL REGULATION ZONE PLAN
SOUTH ANDAMAN ISLAND
ANDAMAN & NICOBAR ISLANDS**

Sheet No: C 46 C 9/SW

Edition: May, 2021

Projection - UTM Datum - WGS 1984

Map No: SA 8



- Legend**
- Lighthouse
 - Community Hall
 - Hospital
 - Fish Landing Centre
 - Road
 - Ferry
 - High Tide Line
 - Low Tide Line
 - Survey Plots
 - Village Boundary
- ICRZ Lines & Boundary**
- 100 m Line - NDZ*
 - 50m Line NDZ - Eco -Tourism Activities*
 - 50m Line - NDZ**
 - 20m Line NDZ - Eco-Tourism Activities**
 - ICRZ Boundary
(200/100 m ICRZ Line, 20m for Bay, 20 m or width of the creek whichever is less along the tidal influenced water bodies and 20m Mangrove Buffer Zone)
- ICRZ CATEGORY**
- ICRZ - I**
- ICRZ - IA
 - 20m Mangrove Buffer
 - ICRZ - IB
- ICRZ - II**
- ICRZ - II
- ICRZ - III**
- No Development Zone
 - 50m to 100m from HTL**
 - 100 m to 200 m from HTL*
- ICRZ - IV**
- ICRZ - IVA
 - ICRZ - IVB

NOTE

- * : Group - I Island (South, Middle & North Andaman)
- ** : Group - II Island (Baratang)
- 1) ICRZ I areas are further classified on Landuse map and ICRZP map shall be used along with Coastal Landuse map.
- 2) 20m Mangrove Buffer Zone is provided for both Government land and Private land

DATA SOURCE

i) National Centre for Sustainable Coastal Management
1) HTL, LTL; 2) ICRZ Lines; 3) ICRZ Categories; 4) Infrastructure facilities such as Road, Lighthouse, Jetty etc.
ii) Union Territory of Andaman and Nicobar Administration
1) Administrative Boundaries; Fish Landing Centre; National Park; Biosphere Reserve; Turtle Nesting Ground; Nesting Ground of Bird; Tribal Reserve, etc.

ABBREVIATIONS/NOTE
ICRZP : Island Coastal Regulation Zone Plan
NDZ : No Development Zone

Updated During 2019-2022

PREPARED AS PER ICRZ NOTIFICATION, 2019

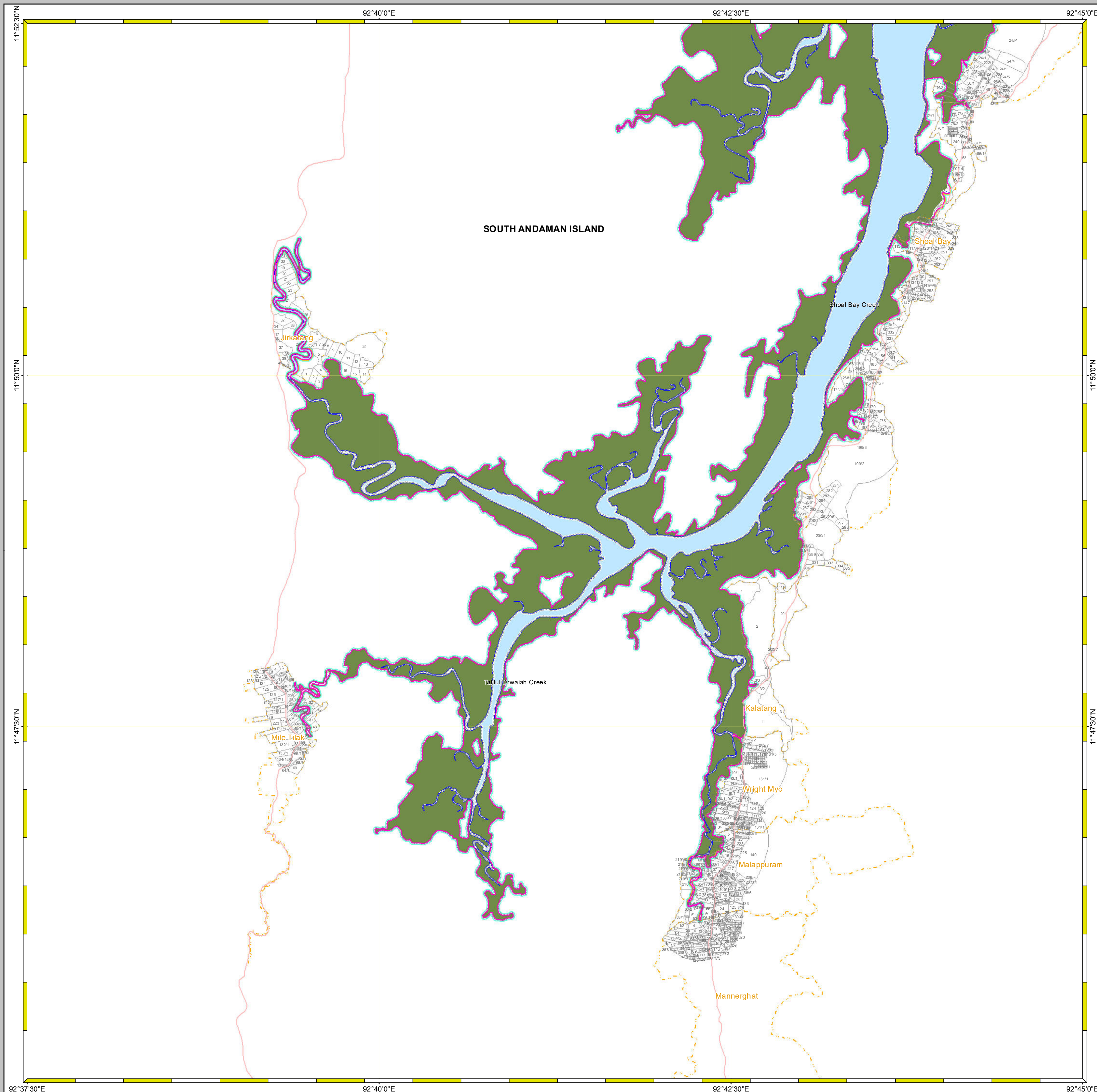
Scrutinized by	Certified by	Concurred by	Approved by

Prepared by

National Centre for Sustainable Coastal Management
(Ministry of Environment, Forest & Climate Change)
Chennai - 600 025

Prepared for

**DEPARTMENT OF ENVIRONMENT & FORESTS
ANDAMAN & NICOBAR ADMINISTRATION**



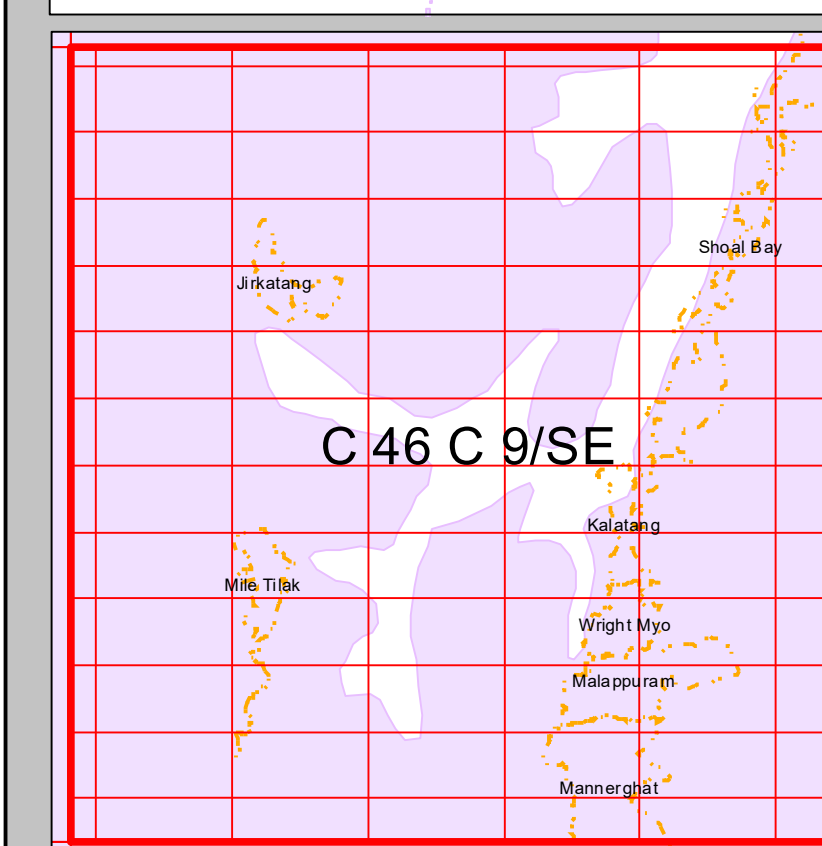
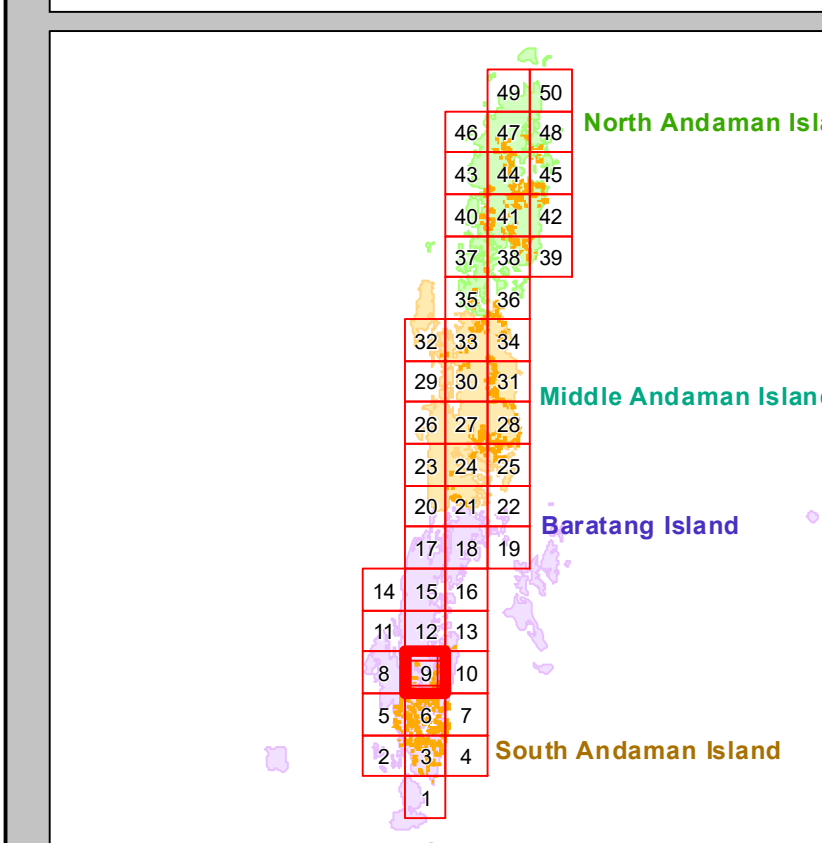

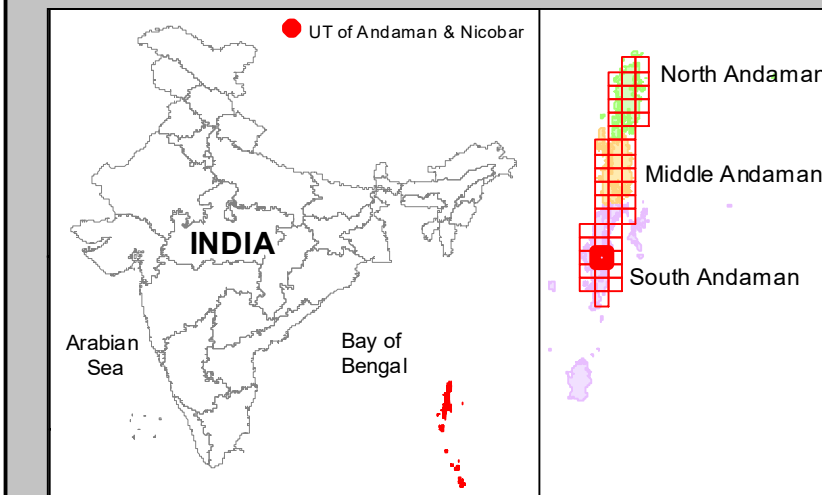
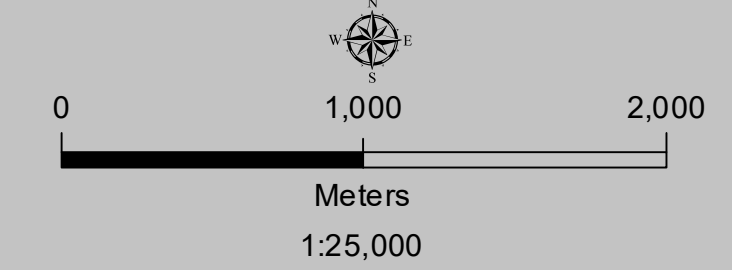
**DRAFT ISLAND COASTAL REGULATION ZONE PLAN
SOUTH ANDAMAN ISLAND
ANDAMAN & NICOBAR ISLANDS**

Sheet No: C 46 C 9/SE

Edition: May, 2021

Projection - UTM Datum - WGS 1984

Map No: SA 9



Legend

- Lighthouse
- Community Hall
- Hospital
- Fish Landing Centre
- Road
- Ferry
- High Tide Line
- Low Tide Line
- Survey Plots
- Village Boundary

ICRZ Lines & Boundary

- 100 m Line - NDZ*
- 50m Line NDZ - Eco -Tourism Activities*
- 50m Line - NDZ**
- 20m Line NDZ - Eco-Tourism Activities**
- ICRZ Boundary
(200/100 m ICRZ Line, 20m for Bay, 20 m or width of the creek whichever is less along the tidal influenced water bodies and 20m Mangrove Buffer Zone)

ICRZ CATEGORY

ICRZ - I

- ICRZ - IA
- 20m Mangrove Buffer
- ICRZ - IB

ICRZ - II

- ICRZ - II

ICRZ - III

- No Development Zone
- 50m to 100m from HTL**
- 100 m to 200 m from HTL*

ICRZ - IV

- ICRZ - IVA
- ICRZ - IVB

NOTE

- * : Group - I Island (South, Middle & North Andaman)
- ** : Group - II Island (Baratang)
- 1) ICRZ I areas are further classified on Landuse map and ICRZP map shall be used along with Coastal Landuse map.
- 2) 20m Mangrove Buffer Zone is provided for both Government land and Private land

DATA SOURCE

- i) National Centre for Sustainable Coastal Management
- 1) HTL, LTL; 2) ICRZ Lines; 3) ICRZ Categories; 4) Infrastructure facilities such as Road, Lighthouse, Jetty etc.
- ii) Union Territory of Andaman and Nicobar Administration
- 1) Administrative Boundaries; Fish Landing Centre; National Park; Biosphere Reserve; Turtle Nesting Ground; Nesting Ground of Bird; Tribal Reserve, etc.

ABBREVIATIONS/NOTE

- ICRZP : Island Coastal Regulation Zone Plan
- NDZ : No Development Zone

Updated During 2019-2022

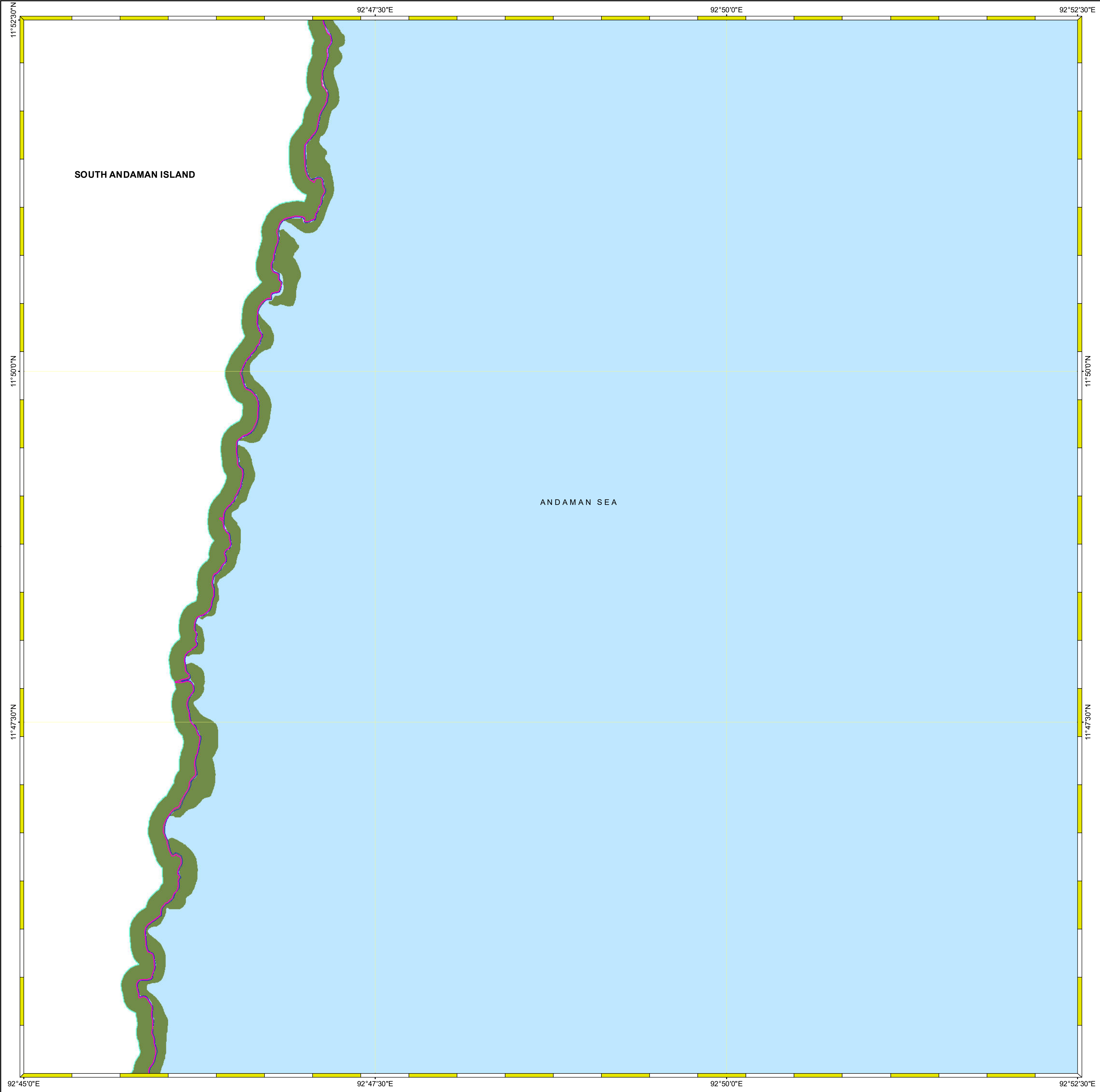
PREPARED AS PER ICRZ NOTIFICATION, 2019

Scrutinized by	Certified by	Concurred by	Approved by

Prepared by
NCSCM
National Centre for Sustainable Coastal Management
(Ministry of Environment, Forest & Climate Change)
Chennai - 600 025

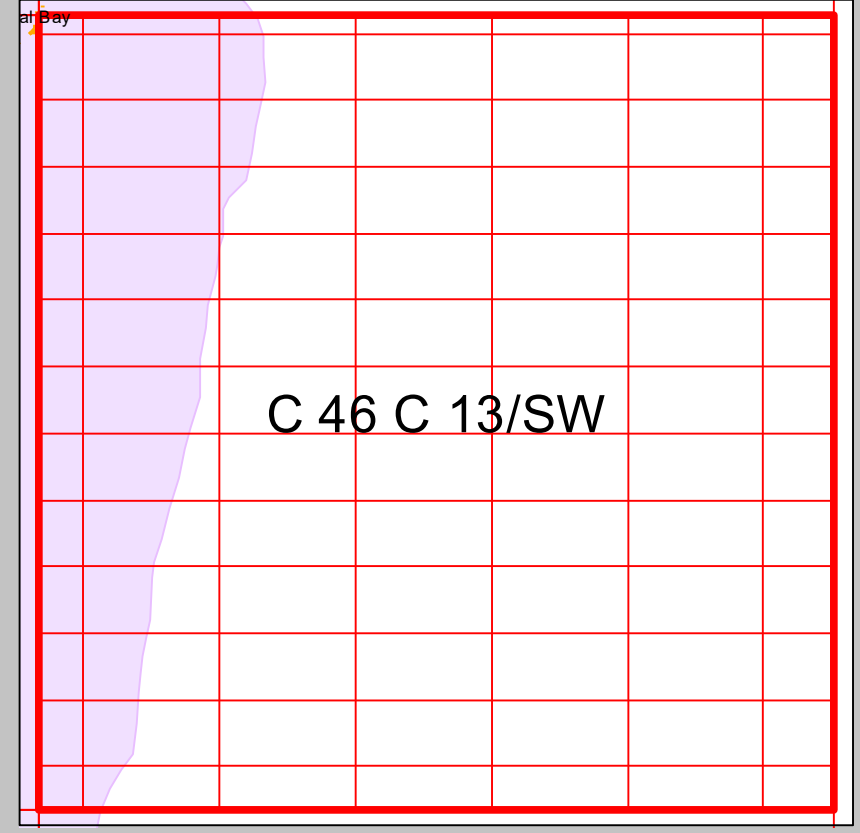
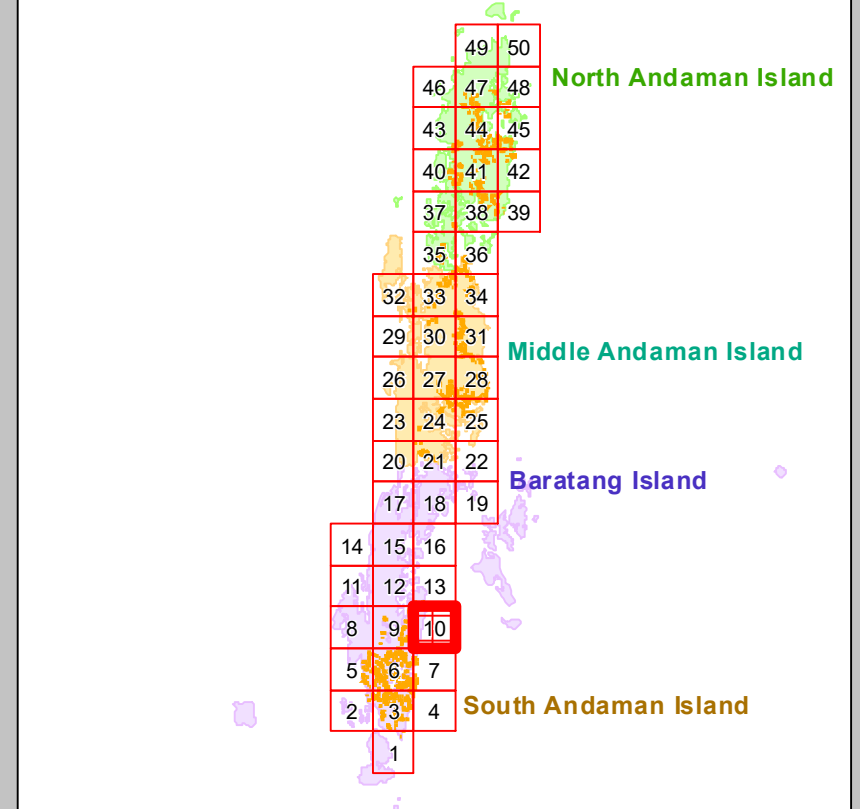
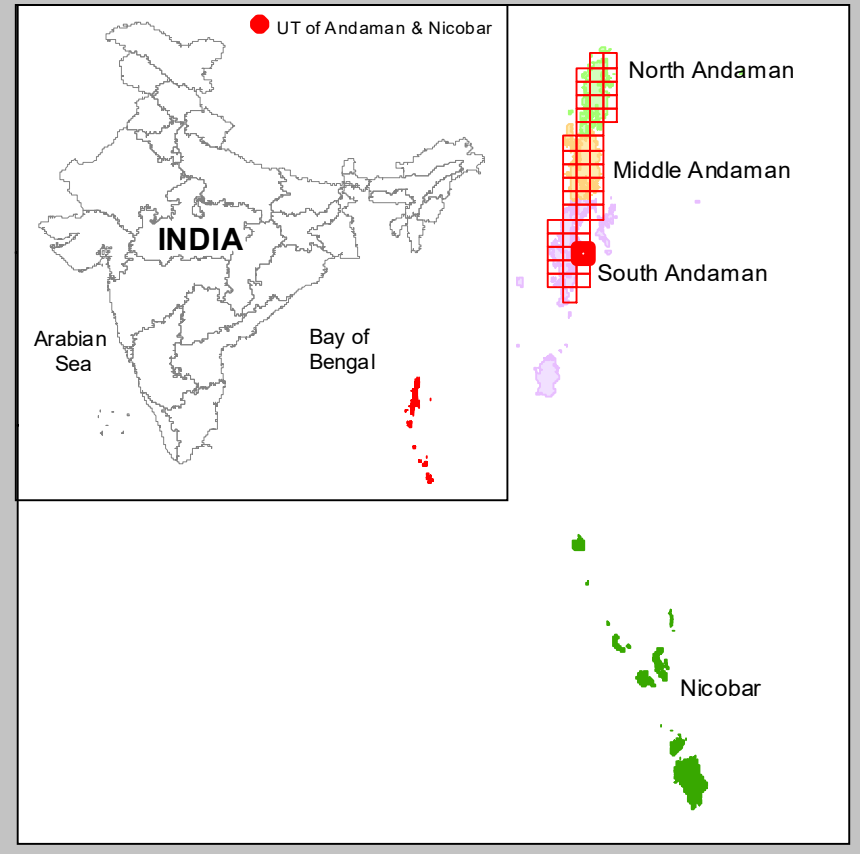
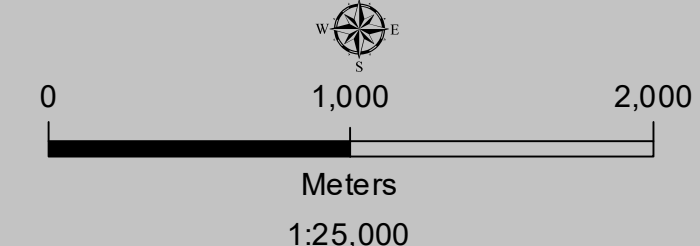
Prepared for

**DEPARTMENT OF ENVIRONMENT & FORESTS
ANDAMAN & NICOBAR ADMINISTRATION**



**DRAFT ISLAND COASTAL REGULATION ZONE PLAN
SOUTH ANDAMAN ISLAND
ANDAMAN & NICOBAR ISLANDS**

Edition: May, 2021 Projection : UTM Datum : WGS 1984 Map No: SA 10



Legend

- Lighthouse
- Community Hall
- Hospital
- Fish Landing Centre
- Road
- Ferry
- High Tide Line
- Low Tide Line
- Survey Plots
- Village Boundary

ICRZ Lines & Boundary

- 100 m Line - NDZ*
- 50m Line NDZ - Eco -Tourism Activities*
- 50m Line - NDZ**
- 20m Line NDZ - Eco-Tourism Activities**
- ICRZ Boundary
(200/100 m ICRZ Line, 20m for Bay, 20 m or width of the creek whichever is less along the tidal influenced water bodies and 20m Mangrove Buffer Zone)

ICRZ CATEGORY

ICRZ - I

- ICRZ - IA
- 20m Mangrove Buffer
- ICRZ - IB

ICRZ - II

- ICRZ - II

ICRZ - III

- No Development Zone
- 50m to 100m from HTL**
- 100 m to 200 m from HTL*

ICRZ - IV

- ICRZ - IVA
- ICRZ - IVB

NOTE

- * : Group - I Island (South, Middle & North Andaman)
- ** : Group - II Island (Baratang)

1) ICRZ I areas are further classified on Landuse map and ICRZP map shall be used along with Coastal Landuse map.
2) 20m Mangrove Buffer Zone is provided for both Government land and Private land

DATA SOURCE

i) National Centre for Sustainable Coastal Management
1) HTL, LTL; 2) ICRZ Lines; 3) ICRZ Categories; 4) Infrastructure facilities such as Road, Lighthouse, Jetty etc.
ii) Union Territory of Andaman and Nicobar Administration
1) Administrative Boundaries; Fish Landing Centre; National Park; Biosphere Reserve; Turtle Nesting Ground; Nesting Ground of Bird; Tribal Reserve, etc.

ABBREVIATIONS/NOTE
ICRZP : Island Coastal Regulation Zone Plan
NDZ : No Development Zone
Updated During 2019-2022

PREPARED AS PER ICRZ NOTIFICATION, 2019

Scrutinized by	Certified by	Concurred by	Approved by

Prepared by

National Centre for Sustainable Coastal Management
(Ministry of Environment, Forest & Climate Change)
Chennai - 600 025

Prepared for

**DEPARTMENT OF ENVIRONMENT & FORESTS
ANDAMAN & NICOBAR ADMINISTRATION**