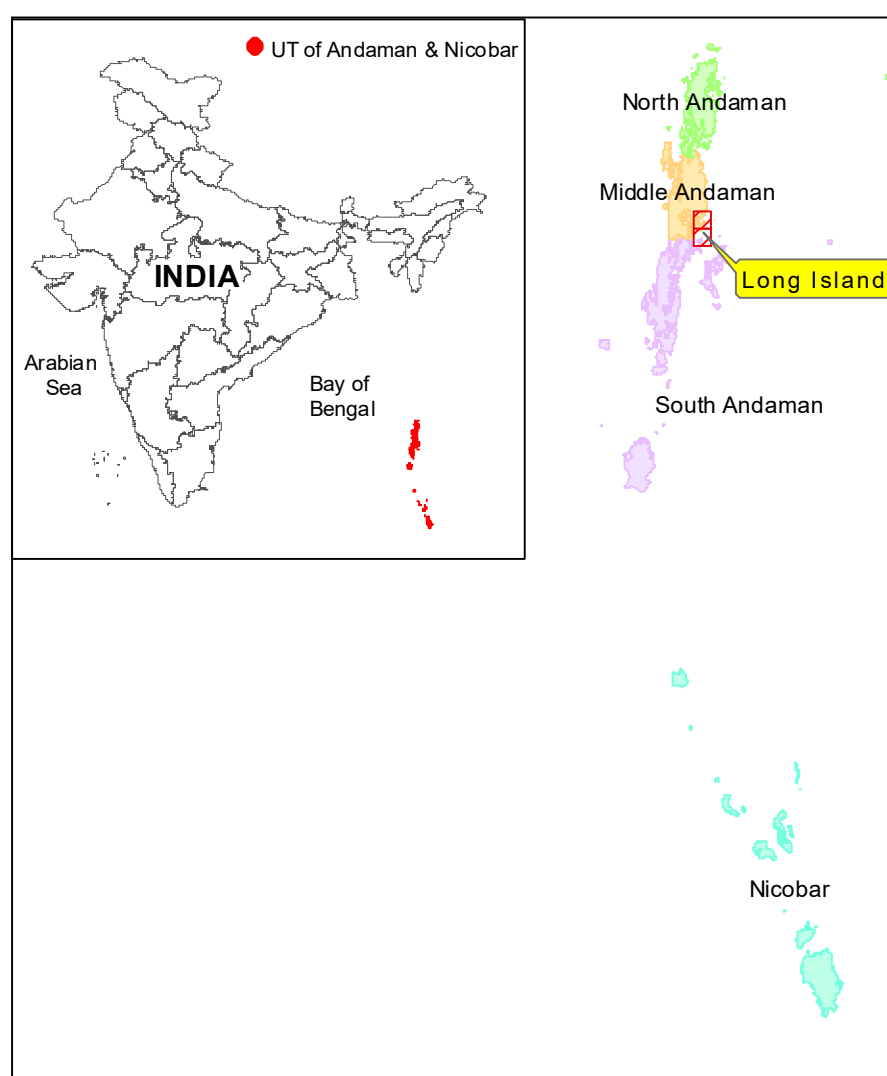
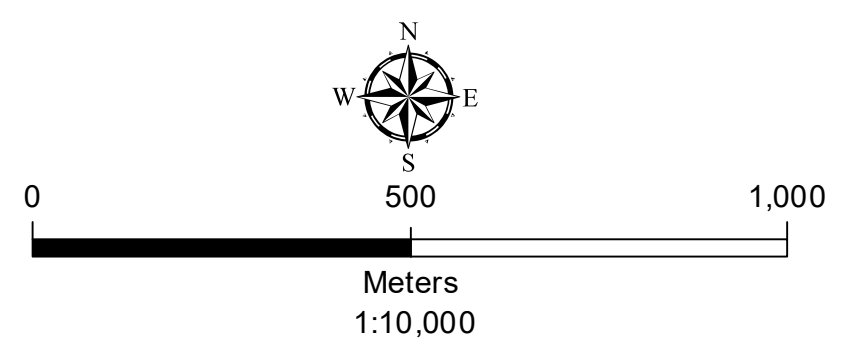
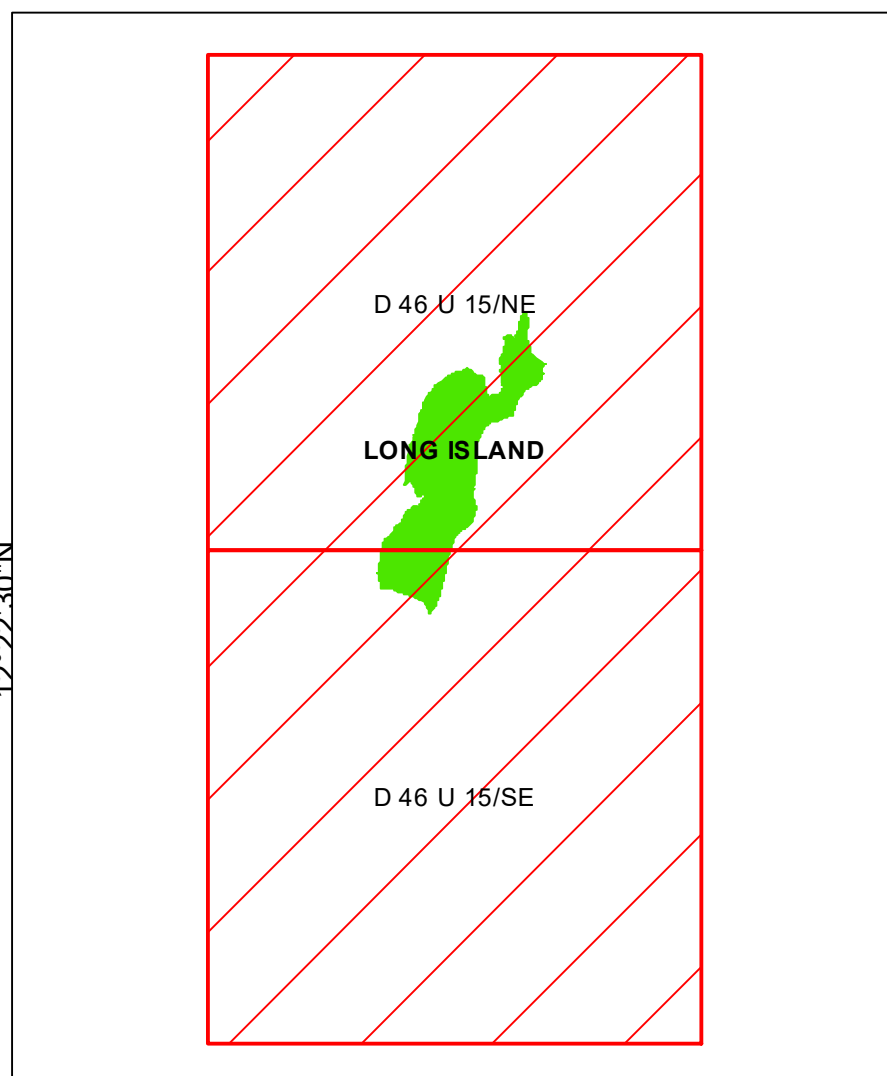


DRAFT INTEGRATED ISLAND MANAGEMENT PLAN
LONG ISLAND
 UNION TERRITORY OF ANDAMAN & NICOBAR

Sheet No: D 46 U 15/NE & D 46 U 15/SE
 Projection :- UTM Datum :- WGS 1984



Legend	
	Temple
	Mosque
	Church
	Post Office
	Primary health centre
	Anganwadi
	School
	Govt buildings
	Road
	20 m NDZ Line
	High Tide Line
	Low Tide Line
	Survey Plot
	Preservation Zone
	Conservation Zone
	Regulated Development Zone
Proposed Activities by ALHW	
	Passenger Amenities
	Office Cum Transit Accommodation
	Extension of Jetty



DATA SOURCE

I) National Centre for Sustainable Coastal Management
 1) HTL, LTL.

II) Union Territory of Andaman and Nicobar Administration
 1) Administrative Boundaries

ABBREVIATIONS

IIMP : Integrated Island Management Plan
 NDZ : No Development Zone

Mapped During 2017-18

PREPARED AS PER ISLAND COASTAL REGULATION ZONE NOTIFICATION, 2019

D R A F T I I M P M A P

Prepared by

National Centre for Sustainable Coastal Management
 (Ministry of Environment, Forest & Climate Change)
 Chennai - 600 025

Prepared for

UNION TERRITORY OF ANDAMAN & NICOBAR ADMINISTRATION

Note: Not to publish in the web site. Only for internal comments and inputs