

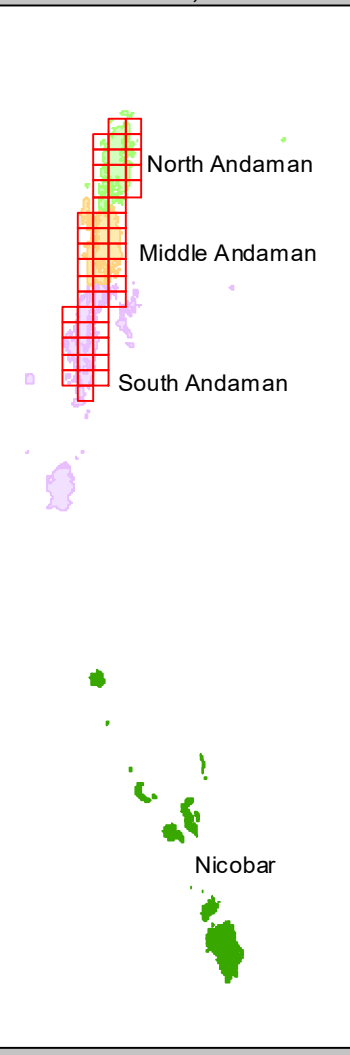
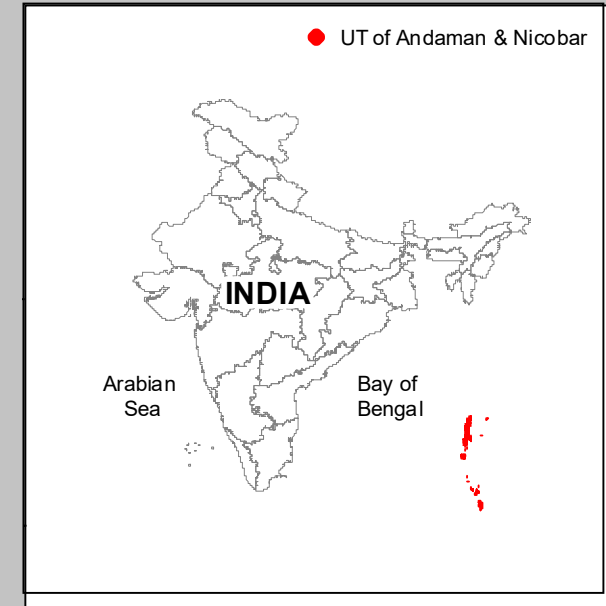
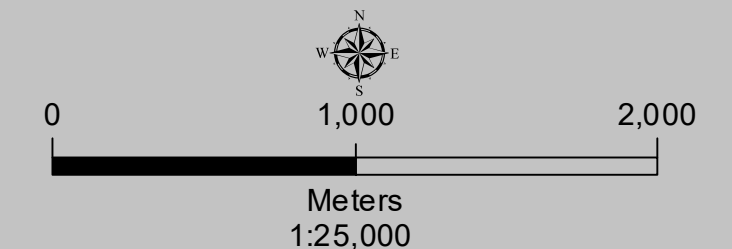
**DRAFT COASTAL LAND USE MAP**  
**SOUTH ANDAMAN ISLAND**  
**ANDAMAN & NICOBAR ISLANDS**

Sheet No: C 46 C 10/SE

Edition: May, 2021

Projection - UTM Datum - WGS 1984

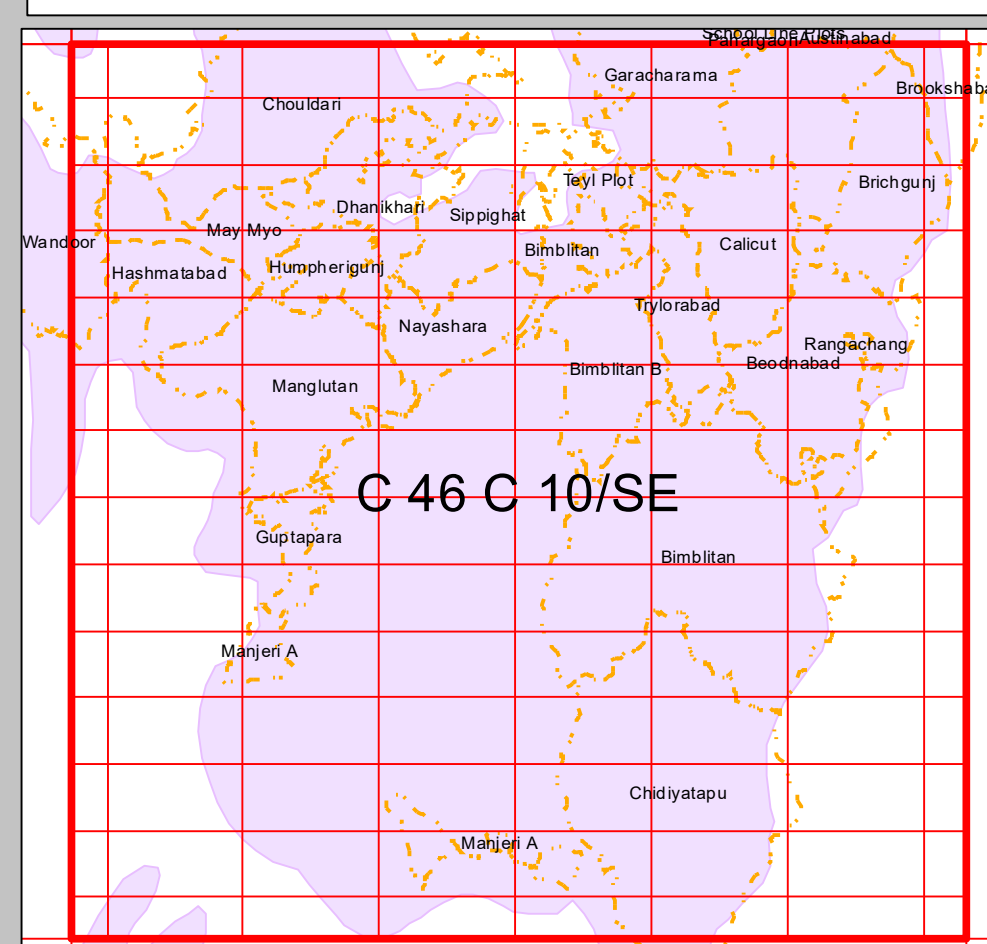
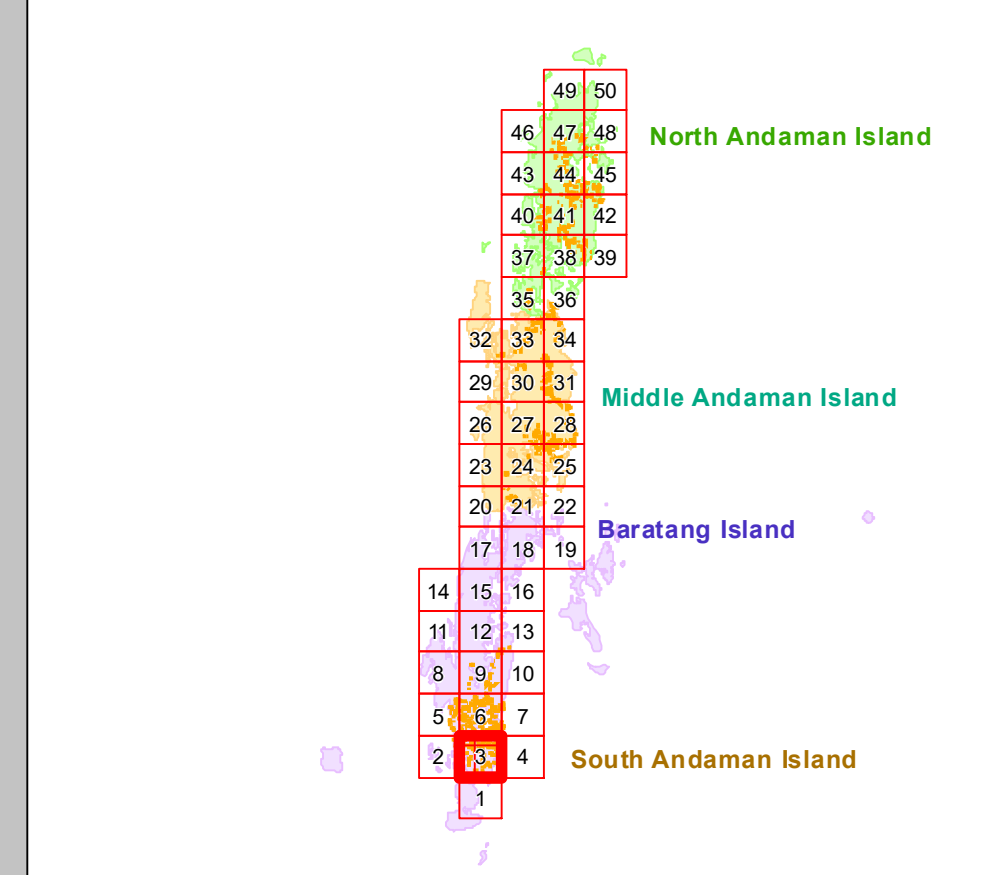
Map No: SA 3



- LEGEND**
- Lighthouse
  - Community Hall
  - Fish Landing Centre
  - Hospital
  - Road
  - Ferry
  - High Tide Line
  - Low Tide Line
  - 20 m ICRZ Line for Bay
  - 100m ICRZ Line\*\*
  - 200 m ICRZ Line\*
  - ICRZ Line for River or Creek
  - Jarawa Reserve - 1 Km Sea
  - Village Boundary
  - Survey Plots

**LANDUSE CATEGORIES**

- ESA's**
- Mangrove
  - Corals and Coral Reefs
  - Mudflat
  - Protected Forest
  - Reserved Forest
  - Wild Life Sanctuary
  - National Park
  - Turtle Nesting Ground
- Others**
- Tribal Reserve
  - Jarawa Reserve - 5 Km Buffer
  - Agricultural Land
  - Port/Harbour/Jetty
  - Helipad
  - Mining Area/Dump
  - Habitation with vegetation
  - Habitation
  - Tank/Pond/Lake
  - Forest
  - Beach/Sand Patch
  - River/Creek/Stream/Drain
  - Intertidal Zone



**NOTE**

- \* : Group - I Island (South, Middle & North Andaman)
- \*\* : Group - II Island (Baratang)

**DATA SOURCE**

- 1) National Centre for Sustainable Coastal Management
- 2) HTL, LTL; 2) ICRZ Lines; 3) ICRZ Categories; 4) Infrastructure facilities such as Road, Lighthouse, Jetty etc.
- 5) Union Territory of Andaman and Nicobar Administration

**ABBREVIATIONS/NOTE**

- ICRZP : Island Coastal Regulation Zone Plan
- NZ : No Development Zone

**DRAFT COASTAL LANDUSE MAP PREPARED ALONG WITH DRAFT ICRZP (AS PER ICRZ NOTIFICATION, 2019)**

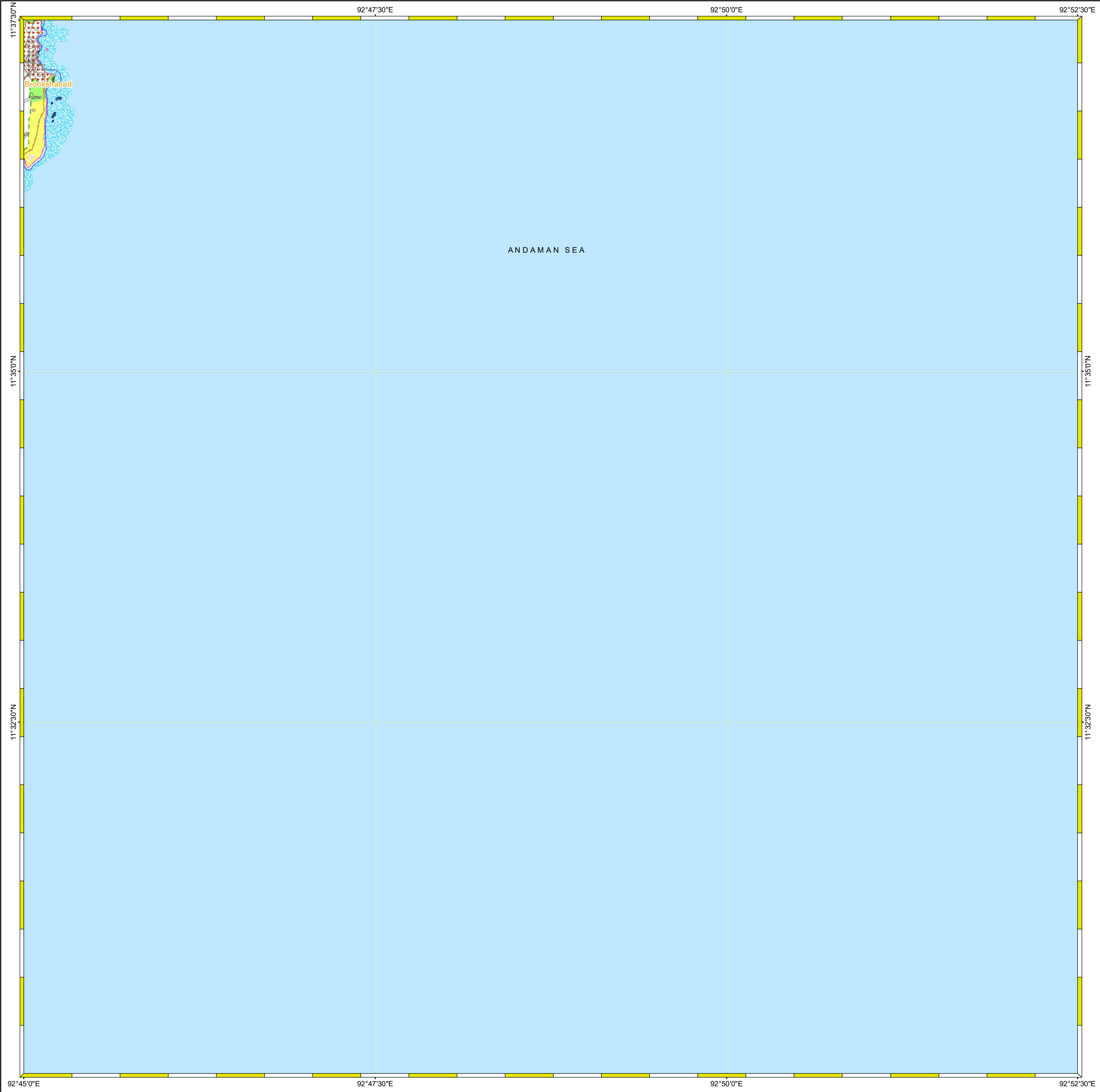
OFFICE SEAL



Prepared by  
**National Centre for Sustainable Coastal Management**  
 (Ministry of Environment, Forest & Climate Change)  
 Chennai - 600 025



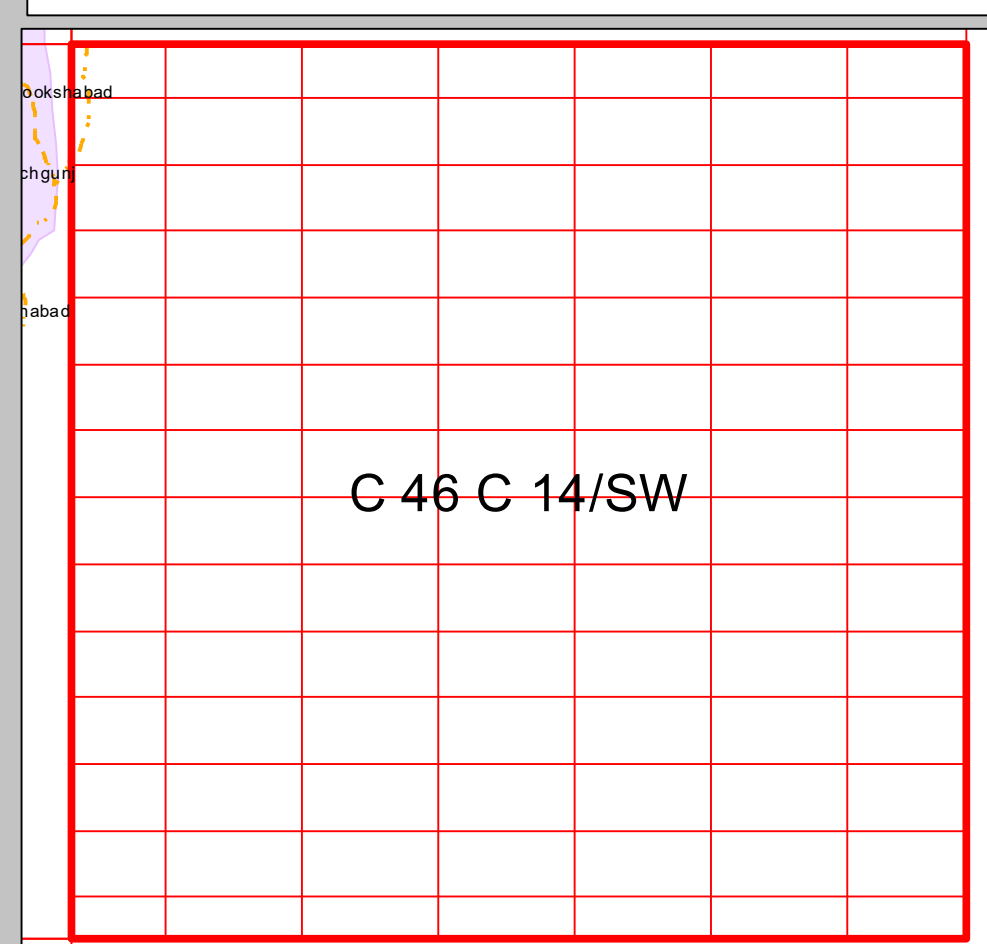
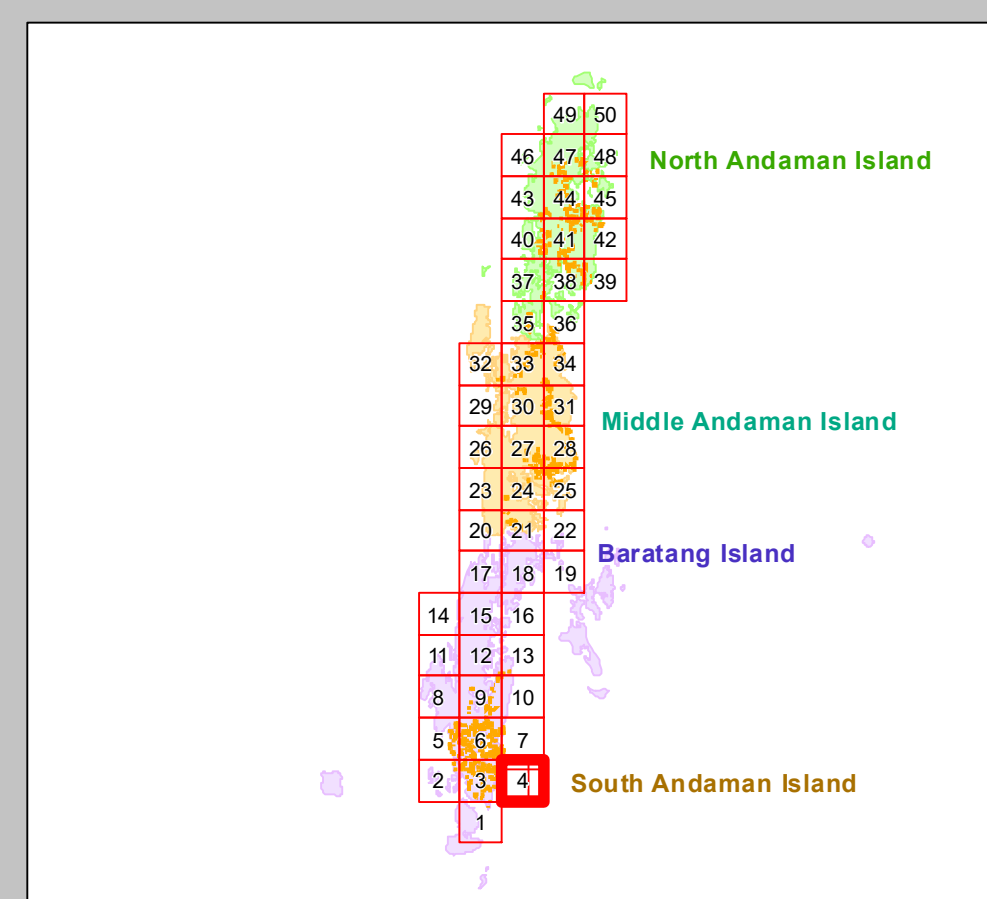
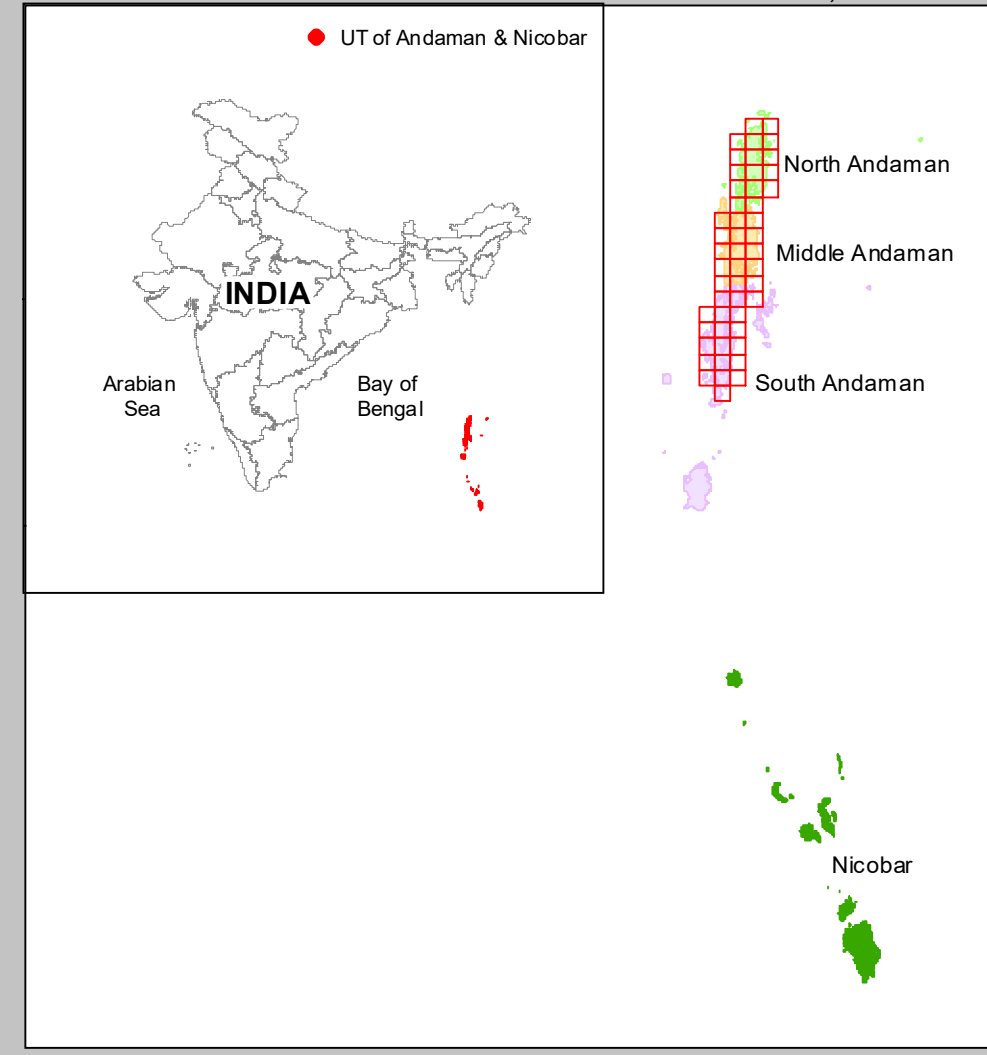
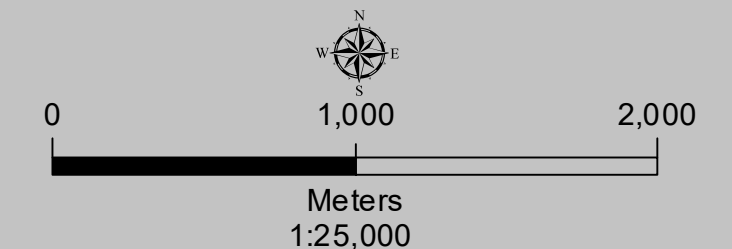
**DEPARTMENT OF ENVIRONMENT & FORESTS**  
**ANDAMAN & NICOBAR ADMINISTRATION**



**DRAFT COASTAL LAND USE MAP**  
**SOUTH ANDAMAN ISLAND**  
**ANDAMAN & NICOBAR ISLANDS**

Sheet No: C 46 C 14/SW

Edition: May, 2021      Projection :- UTM      Datum :- WGS 1984      Map No: SA 4



- LEGEND**
- Lighthouse
  - Community Hall
  - Fish Landing Centre
  - Hospital
  - Road
  - Ferry
  - High Tide Line
  - Low Tide Line
  - 20 m ICRZ Line for Bay
  - 100m ICRZ Line\*\*
  - 200 m ICRZ Line\*
  - ICRZ Line for River or Creek
  - Jarawa Reserve - 1 Km Sea
  - Village Boundary
  - Survey Plots

- LANDUSE CATEGORIES**  
**ESA's**
- Mangrove
  - Corals and Coral Reefs
  - Mudflat
  - Protected Forest
  - Reserved Forest
  - Wild Life Sanctuary
  - National Park
  - Turtle Nesting Ground
- Others**
- Tribal Reserve
  - Jarawa Reserve - 5 Km Buffer
  - Agricultural Land
  - Port/Harbour/Jetty
  - Helipad
  - Mining Area/Dump
  - Habitation with vegetation
  - Habitation
  - Tank/Pond/Lake
  - Forest
  - Beach/Sand Patch
  - River/Creek/Stream/Drain
  - Intertidal Zone

**NOTE**  
 \* : Group - I Island (South, Middle & North Andaman)  
 \*\* : Group - II Island (Baratang)

**DATA SOURCE**  
 I) National Centre for Sustainable Coastal Management  
 1) HTL, LTL; 2) ICRZ Lines; 3) ICRZ Categories; 4) Infrastructure facilities such as Road, Lighthouse, Jetty etc.  
 II) Union Territory of Andaman and Nicobar Administration  
 1) Administrative Boundaries; Fish Landing Centre; National Park; Biosphere Reserve; Turtle Nesting Ground; Nesting Ground of Bird; Tribal Reserve, etc.

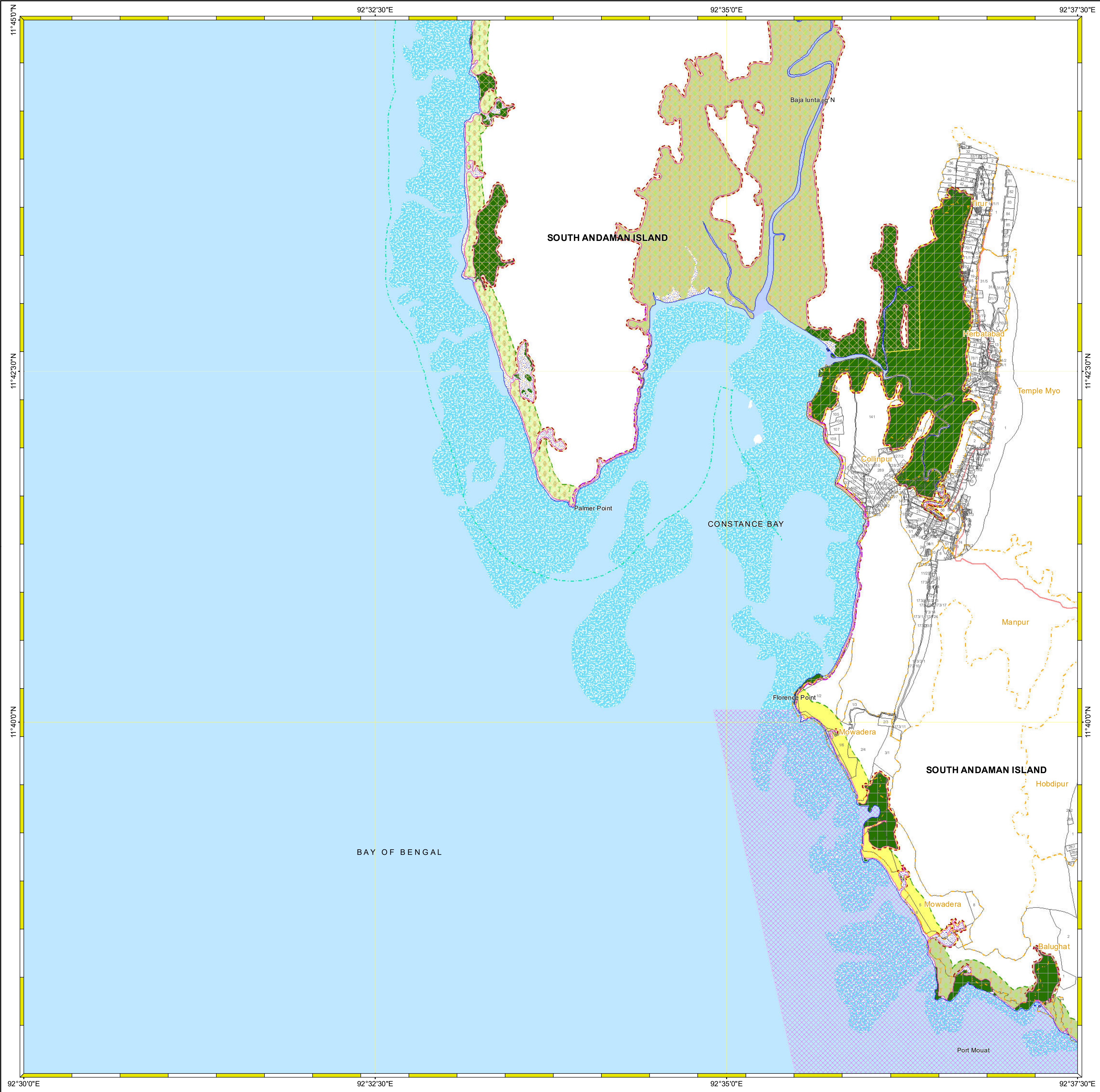
**ABBREVIATIONS/NOTE**  
 ICRZP : Island Coastal Regulation Zone Plan  
 NZZ : No Development Zone  
 Updated During 2019-2022

**DRAFT COASTAL LANDUSE MAP PREPARED ALONG WITH DRAFT ICRZP (AS PER ICRZ NOTIFICATION, 2019)**

OFFICE SEAL

Prepared by  
  
**National Centre for Sustainable Coastal Management**  
 (Ministry of Environment, Forest & Climate Change)  
 Chennai - 600 025

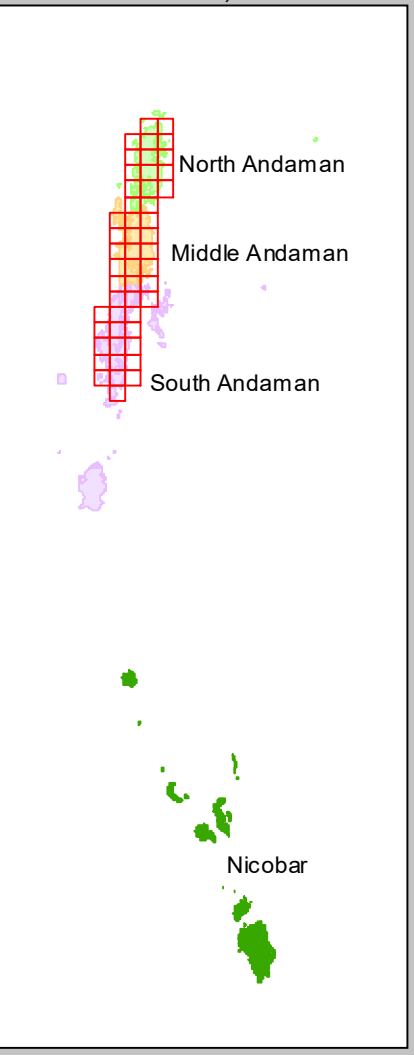
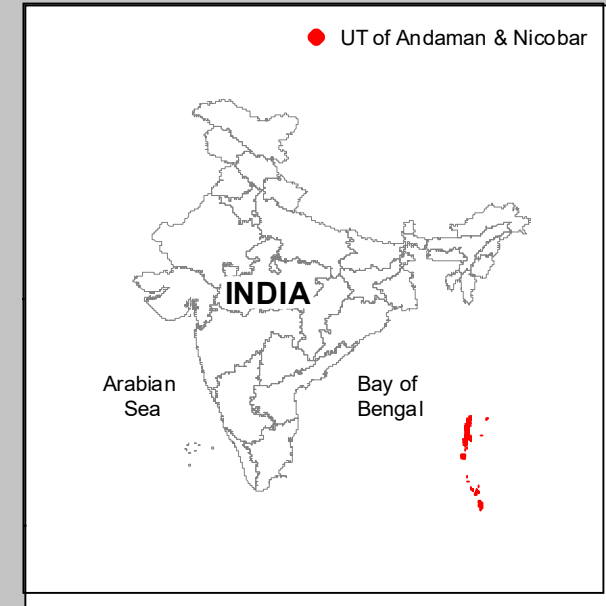
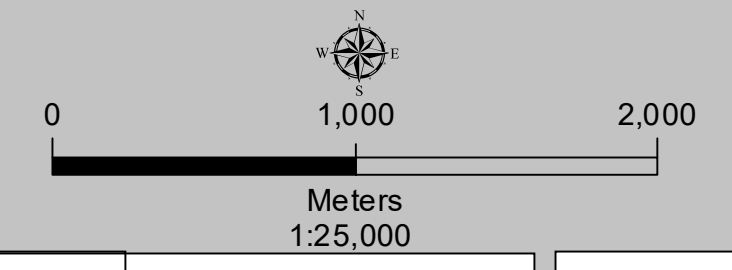
**DEPARTMENT OF ENVIRONMENT & FORESTS**  
**ANDAMAN & NICOBAR ADMINISTRATION**



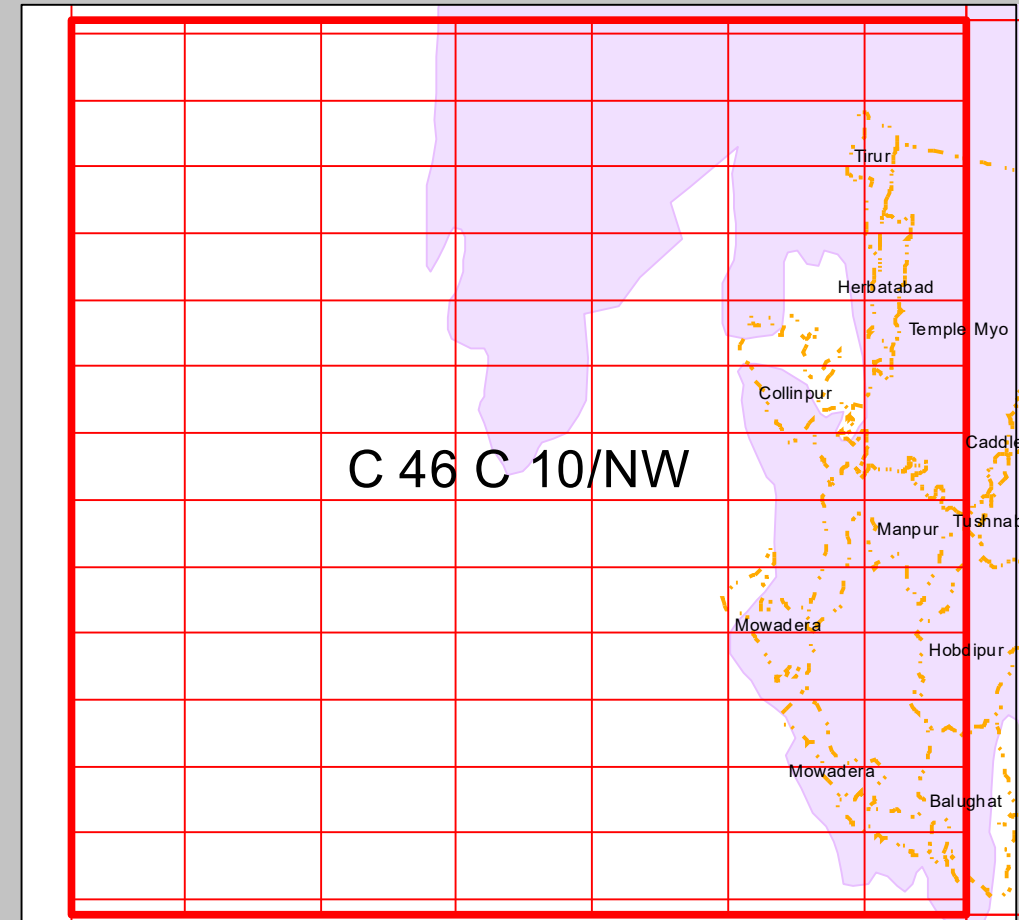
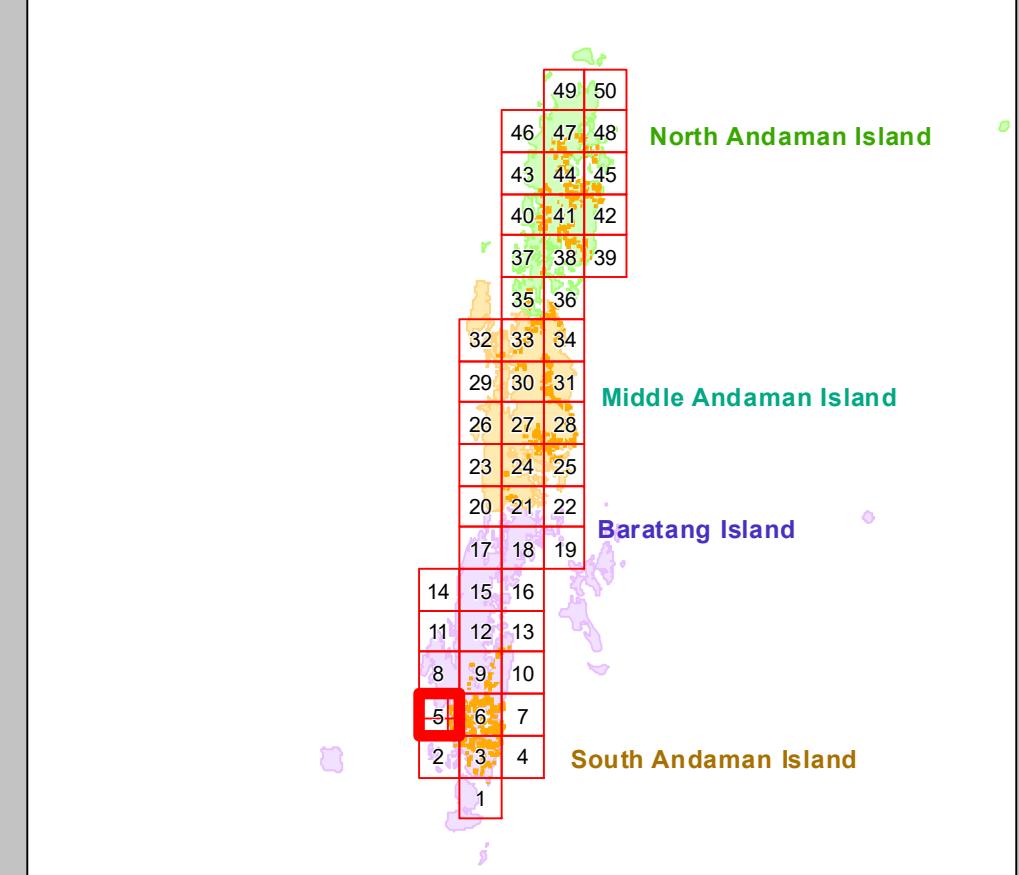
**DRAFT COASTAL LAND USE MAP  
SOUTH ANDAMAN ISLAND  
ANDAMAN & NICOBAR ISLANDS**

Sheet No: C 46 C 10/NW

Edition: May, 2021 Projection - UTM Datum - WGS 1984 Map No: SA 5



- LEGEND**
- Lighthouse
  - Community Hall
  - Fish Landing Centre
  - Hospital
  - Road
  - Ferry
  - High Tide Line
  - Low Tide Line
  - 20 m ICRZ Line for Bay
  - 100m ICRZ Line\*\*
  - 200 m ICRZ Line\*
  - ICRZ Line for River or Creek
  - Jarawa Reserve - 1 Km Sea
  - Village Boundary
  - Survey Plots
- LANDUSE CATEGORIES  
ESA's**
- Mangrove
  - Corals and Coral Reefs
  - Mudflat
  - Protected Forest
  - Reserved Forest
  - Wild Life Sanctuary
  - National Park
  - Turtle Nesting Ground
- Others**
- Tribal Reserve
  - Jarawa Reserve - 5 Km Buffer
  - Agricultural Land
  - Port/Harbour/Jetty
  - Helipad
  - Mining Area/Dump
  - Habitation with vegetation
  - Habitation
  - Tank/Pond/Lake
  - Forest
  - Beach/Sand Patch
  - River/Creek/Stream/Drain
  - Intertidal Zone



**NOTE**  
 \* : Group - I Island (South, Middle & North Andaman)  
 - : Group - II Island (Baratang)

**DATA SOURCE**  
 1) National Centre for Sustainable Coastal Management  
 2) HTL, LTL; 2) ICRZ Lines; 3) ICRZ Categories; 4) Infrastructure facilities such as Road, Lighthouse, Jetty etc.  
 5) Union Territory of Andaman and Nicobar Administration  
 6) Administrative Boundaries; Fish Landing Centre; National Park; Biosphere Reserve; Turtle Nesting Ground; Nesting Ground of Bird; Tribal Reserve, etc.

**ABBREVIATIONS/NOTE**  
 ICRZP : Island Coastal Regulation Zone Plan  
 NDZ : No Development Zone  
 Updated During 2019-2022

**DRAFT COASTAL LAND USE MAP PREPARED ALONG WITH DRAFT ICRZP (AS PER ICRZ NOTIFICATION, 2019)**

OFFICE SEAL

Prepared by  
  
**National Centre for Sustainable Coastal Management**  
 (Ministry of Environment, Forest & Climate Change)  
 Chennai - 600 025

**DEPARTMENT OF ENVIRONMENT & FORESTS  
ANDAMAN & NICOBAR ADMINISTRATION**