

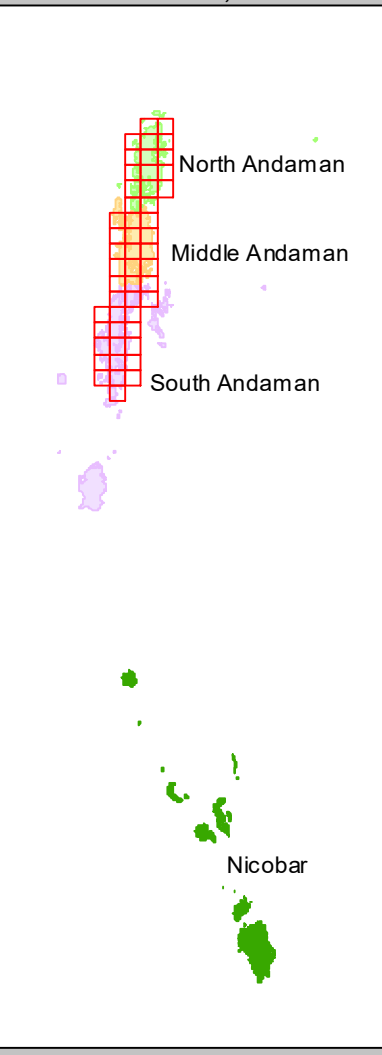
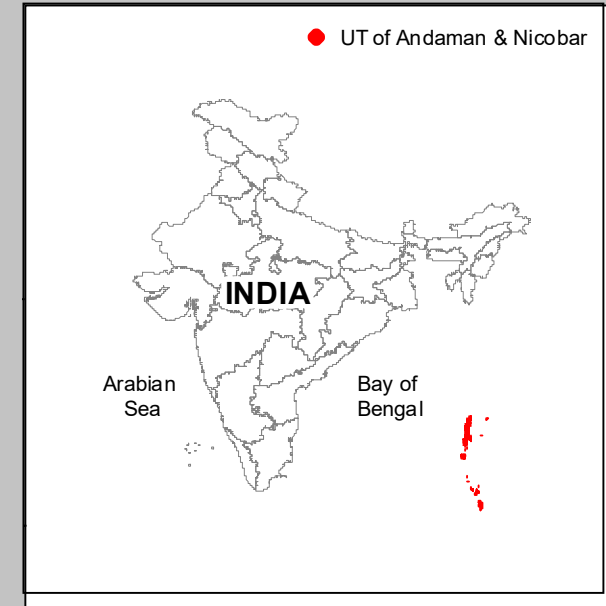
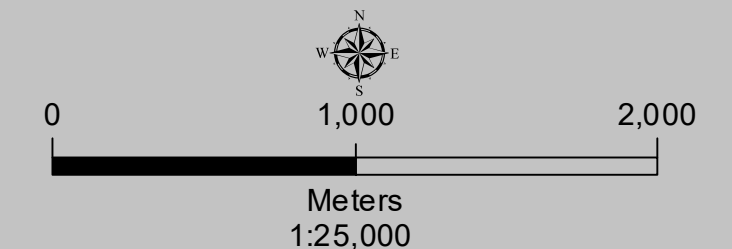
DRAFT COASTAL LAND USE MAP
SOUTH ANDAMAN ISLAND
ANDAMAN & NICOBAR ISLANDS

Sheet No: C 46 C 9/SE

Edition: May, 2021

Projection - UTM Datum - WGS 1984

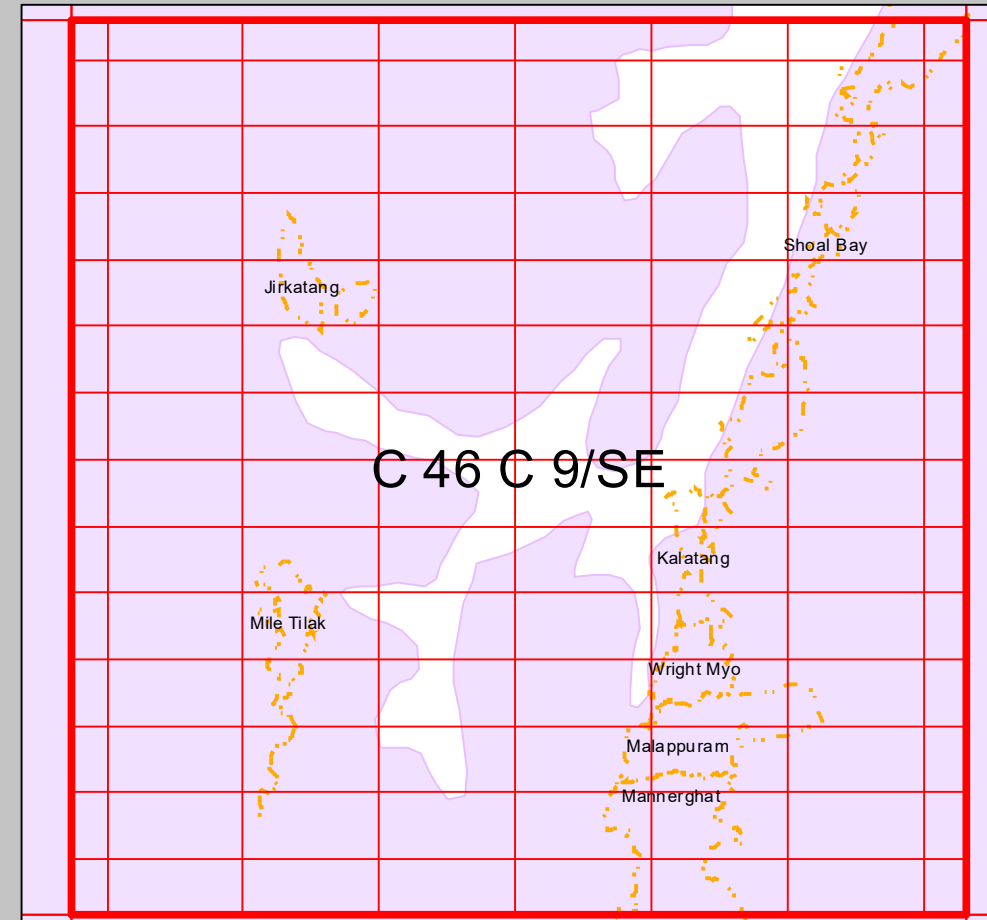
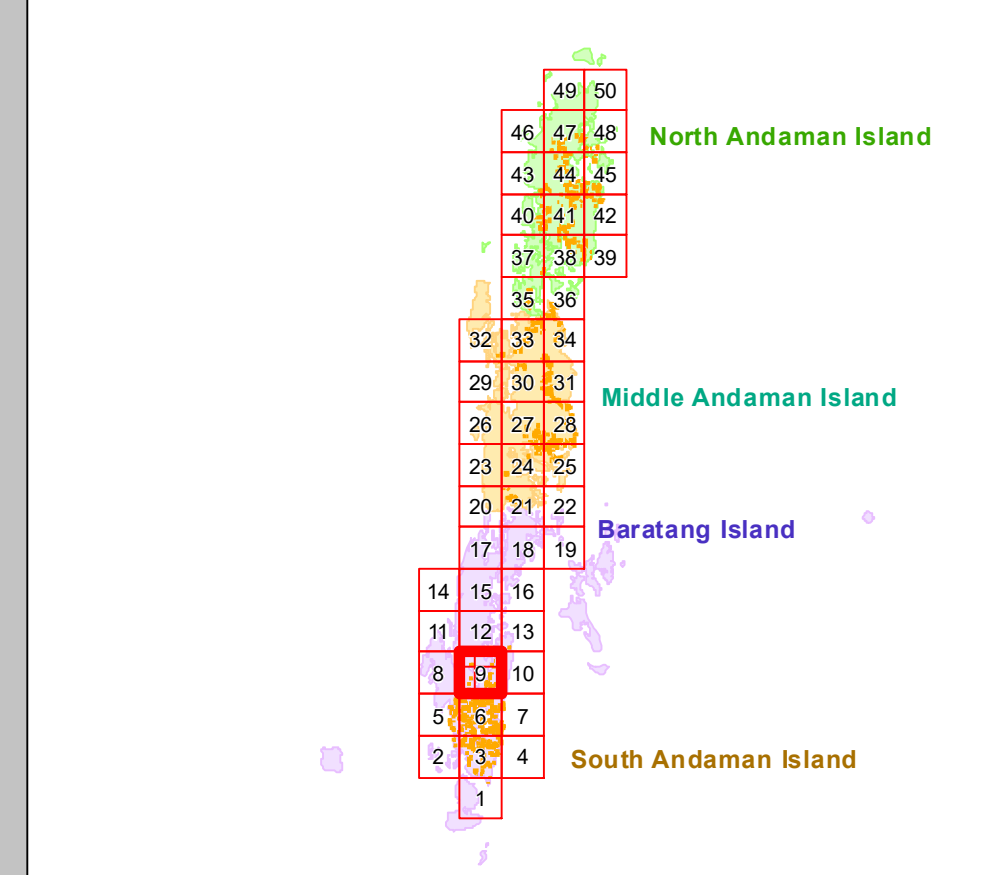
Map No: SA 9



- LEGEND**
- Lighthouse
 - Community Hall
 - Fish Landing Centre
 - Hospital
 - Road
 - Ferry
 - High Tide Line
 - Low Tide Line
 - 20 m ICRZ Line for Bay
 - 100m ICRZ Line**
 - 200 m ICRZ Line*
 - ICRZ Line for River or Creek
 - Jarawa Reserve - 1 Km Sea
 - Village Boundary
 - Survey Plots

LANDUSE CATEGORIES

- ESA's**
- Mangrove
 - Corals and Coral Reefs
 - Mudflat
 - Protected Forest
 - Reserved Forest
 - Wild Life Sanctuary
 - National Park
 - Turtle Nesting Ground
- Others**
- Tribal Reserve
 - Jarawa Reserve - 5 Km Buffer
 - Agricultural Land
 - Port/Harbour/Jetty
 - Helipad
 - Mining Area/Dump
 - Habitation with vegetation
 - Habitation
 - Tank/Pond/Lake
 - Forest
 - Beach/Sand Patch
 - River/Creek/Stream/Drain
 - Intertidal Zone



NOTE
 * : Group - I Island (South, Middle & North Andaman)
 - : Group - II Island (Baratang)

DATA SOURCE
 1) National Centre for Sustainable Coastal Management
 2) HTL, LTL; 2) ICRZ Lines; 3) ICRZ Categories; 4) Infrastructure facilities such as Road, Lighthouse, Jetty etc.
 5) Union Territory of Andaman and Nicobar Administration
 6) Administrative Boundaries; Fish Landing Centre; National Park; Biosphere Reserve; Turtle Nesting Ground; Nesting Ground of Bird; Tribal Reserve, etc.

ABBREVIATIONS/NOTE
 ICRZP : Island Coastal Regulation Zone Plan
 NDZ : No Development Zone
 Updated During 2019-2022

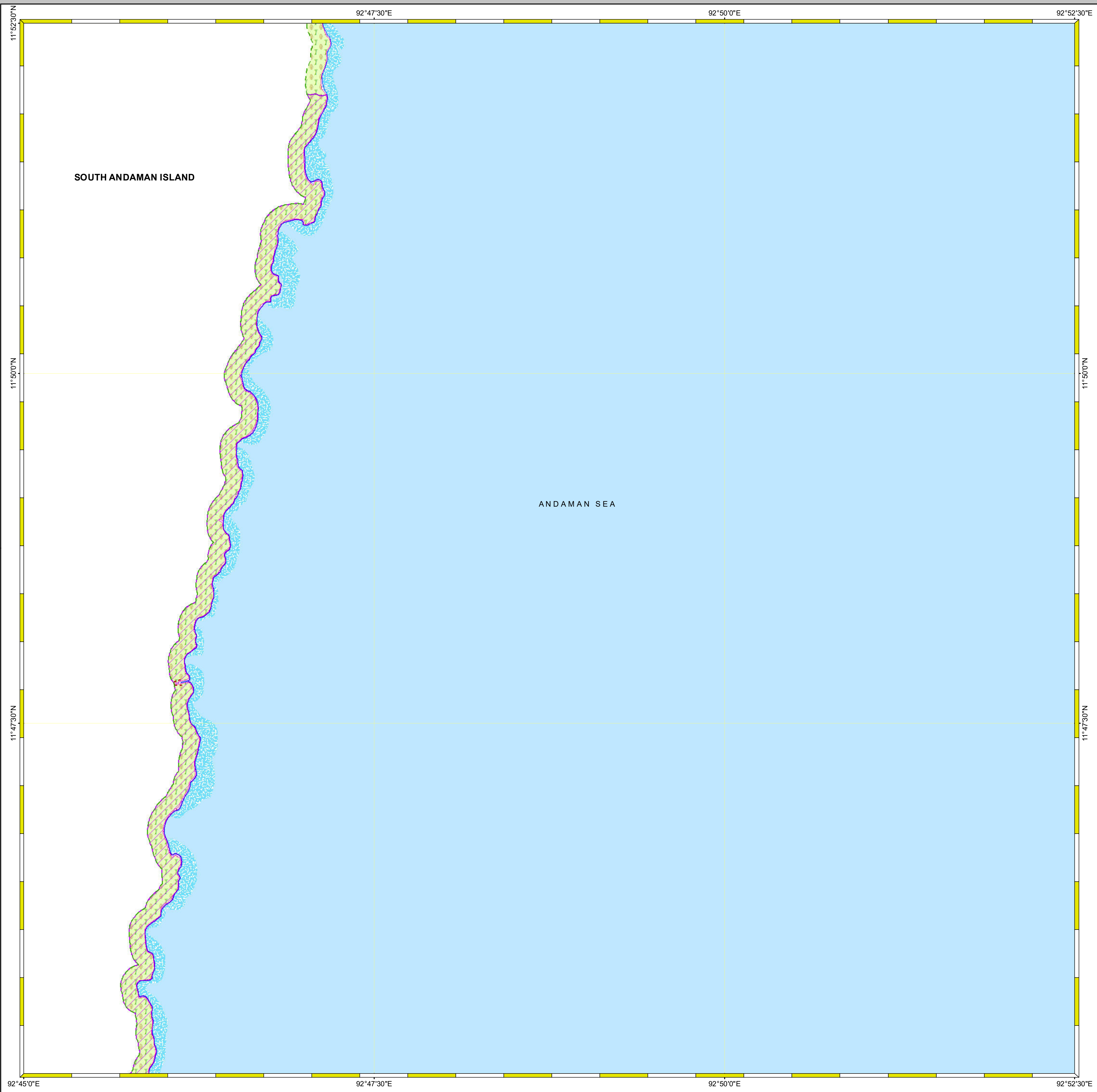
DRAFT COASTAL LANDUSE MAP PREPARED ALONG WITH DRAFT ICRZP (AS PER ICRZ NOTIFICATION, 2019)

OFFICE SEAL

Prepared by

National Centre for Sustainable Coastal Management
 (Ministry of Environment, Forest & Climate Change)
 Chennai - 600 025

DEPARTMENT OF ENVIRONMENT & FORESTS
ANDAMAN & NICOBAR ADMINISTRATION



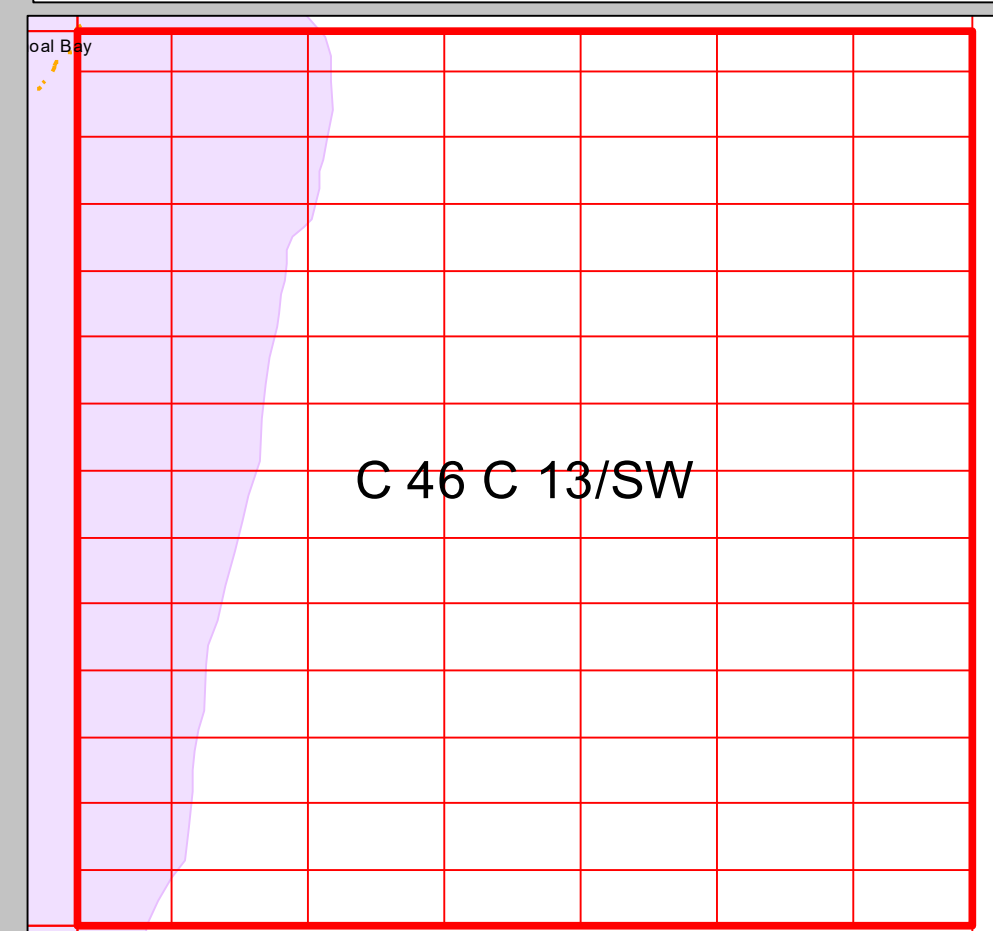
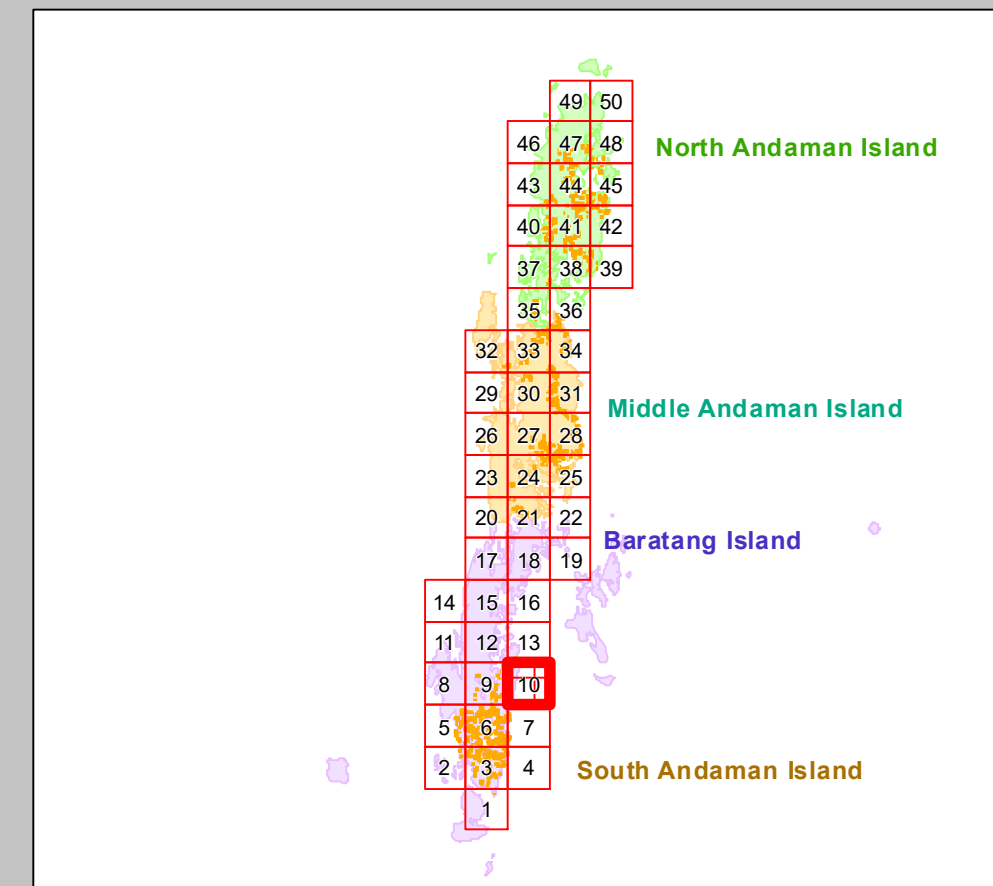
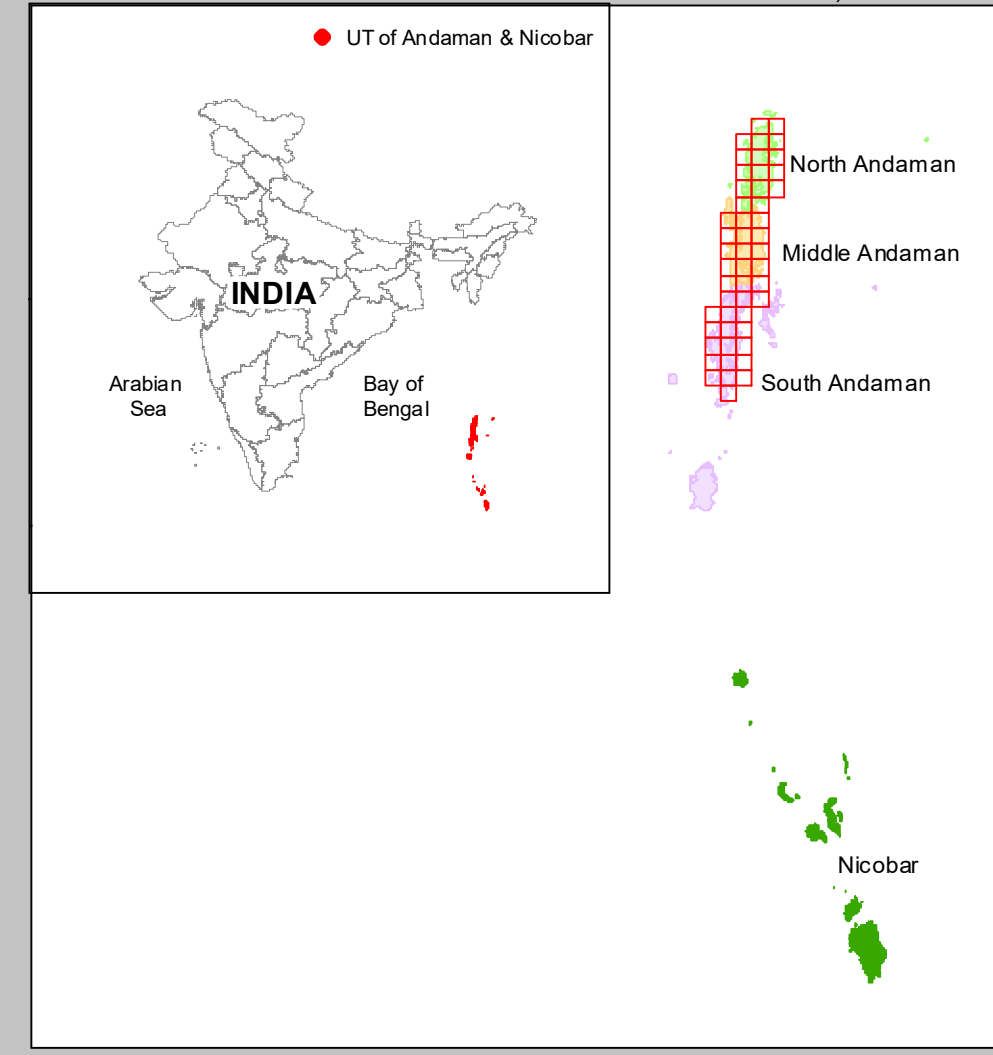
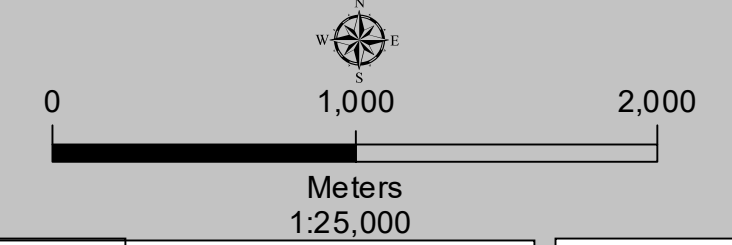
**DRAFT COASTAL LAND USE MAP
SOUTH ANDAMAN ISLAND
ANDAMAN & NICOBAR ISLANDS**

Sheet No: C 46 C 13/SW

Edition: May, 2021

Projection :- UTM Datum :- WGS 1984

Map No: SA 10



LEGEND

- Lighthouse
- Community Hall
- Fish Landing Centre
- Hospital
- Road
- Ferry
- High Tide Line
- Low Tide Line
- 20 m ICRZ Line for Bay
- 100m ICRZ Line**
- 200 m ICRZ Line*
- ICRZ Line for River or Creek
- Jarawa Reserve - 1 Km Sea
- Village Boundary
- Survey Plots

**LANDUSE CATEGORIES
ESA's**

- Mangrove
- Corals and Coral Reefs
- Mudflat
- Protected Forest
- Reserved Forest
- Wild Life Sanctuary
- National Park
- Turtle Nesting Ground

Others

- Tribal Reserve
- Jarawa Reserve - 5 Km Buffer
- Agricultural Land
- Port/Harbour/Jetty
- Helipad
- Mining Area/Dump
- Habitation with vegetation
- Habitation
- Tank/Pond/Lake
- Forest
- Beach/Sand Patch
- River/Creek/Stream/Drain
- Intertidal Zone

NOTE

* : Group - I Island (South, Middle & North Andaman)

** : Group - II Island (Baratang)

DATA SOURCE

1) National Centre for Sustainable Coastal Management
2) HTL, LTL; 2) ICRZ Lines; 3) ICRZ Categories; 4) Infrastructure facilities such as Road, Lighthouse, Jetty etc.
5) Union Territory of Andaman and Nicobar Administration

1) Administrative Boundaries; Fish Landing Centre; National Park; Biosphere Reserve; Turtle Nesting Ground; Nesting Ground of Bird; Tribal Reserve, etc.

ABBREVIATIONS/NOTE

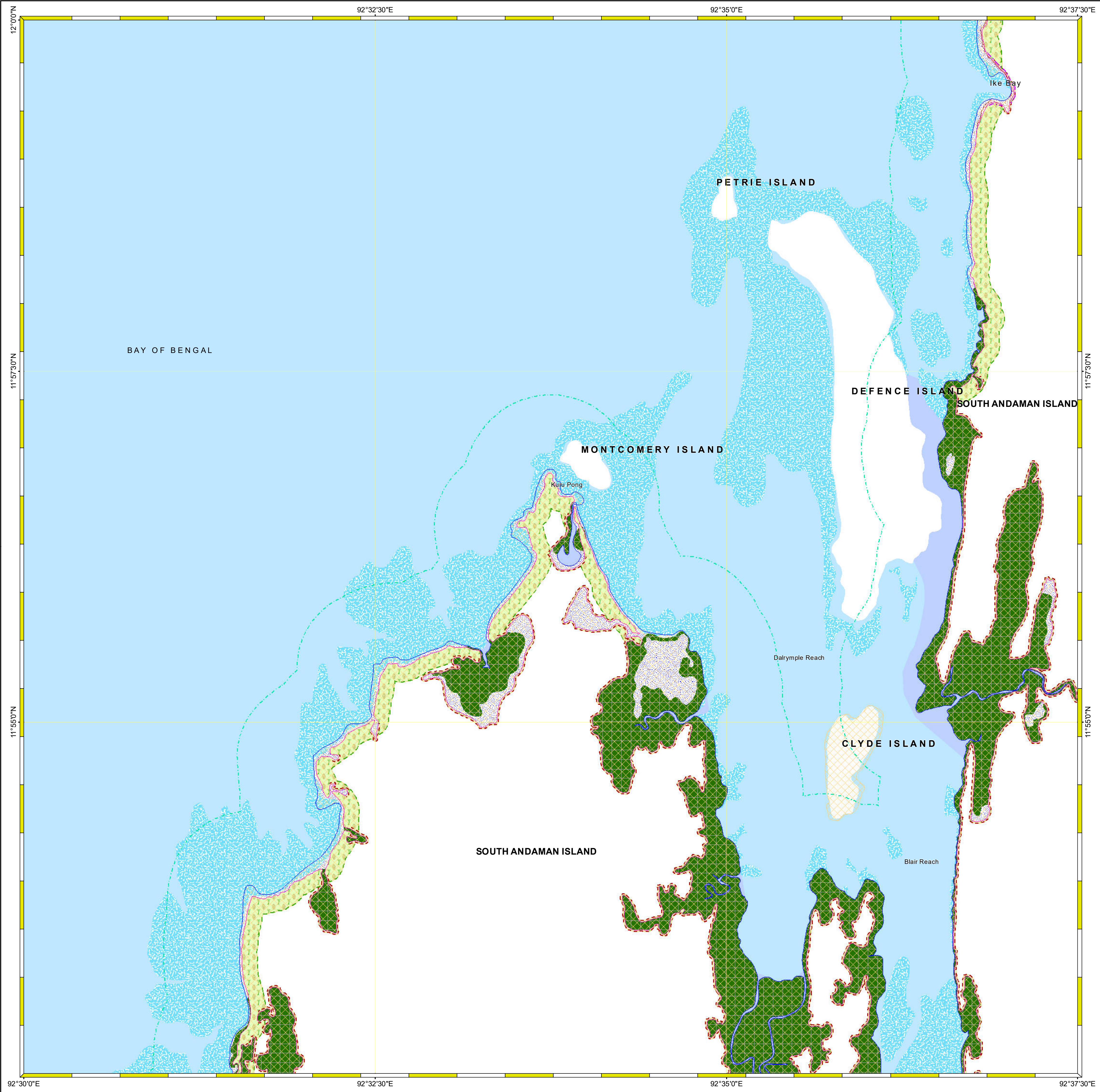
ICRZP : Island Coastal Regulation Zone Plan
NZZ : No Development Zone
Updated During 2019-2022

DRAFT COASTAL LANDUSE MAP PREPARED ALONG WITH DRAFT ICRZP (AS PER ICRZ NOTIFICATION, 2019)

OFFICE SEAL

Prepared by
NCSCM
National Centre for Sustainable Coastal Management
(Ministry of Environment, Forest & Climate Change)
Chennai - 600 025

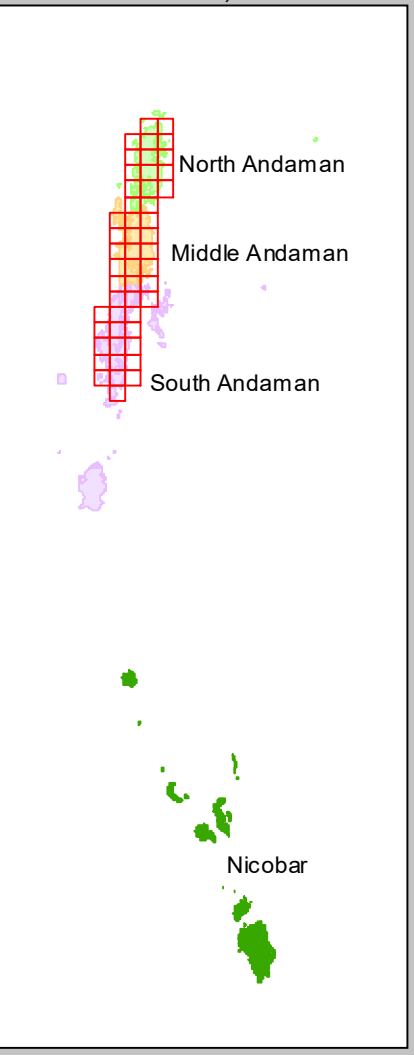
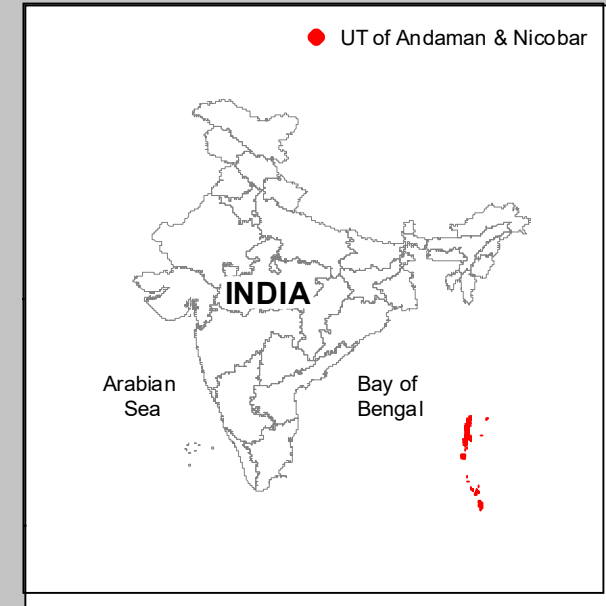
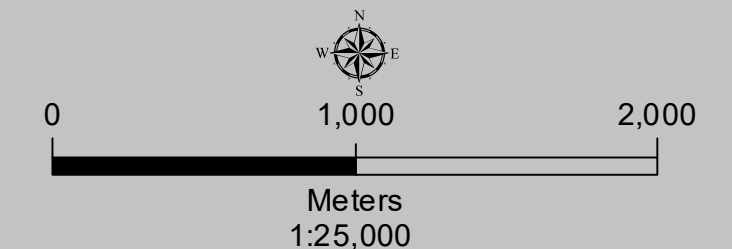
**DEPARTMENT OF ENVIRONMENT & FORESTS
ANDAMAN & NICOBAR ADMINISTRATION**



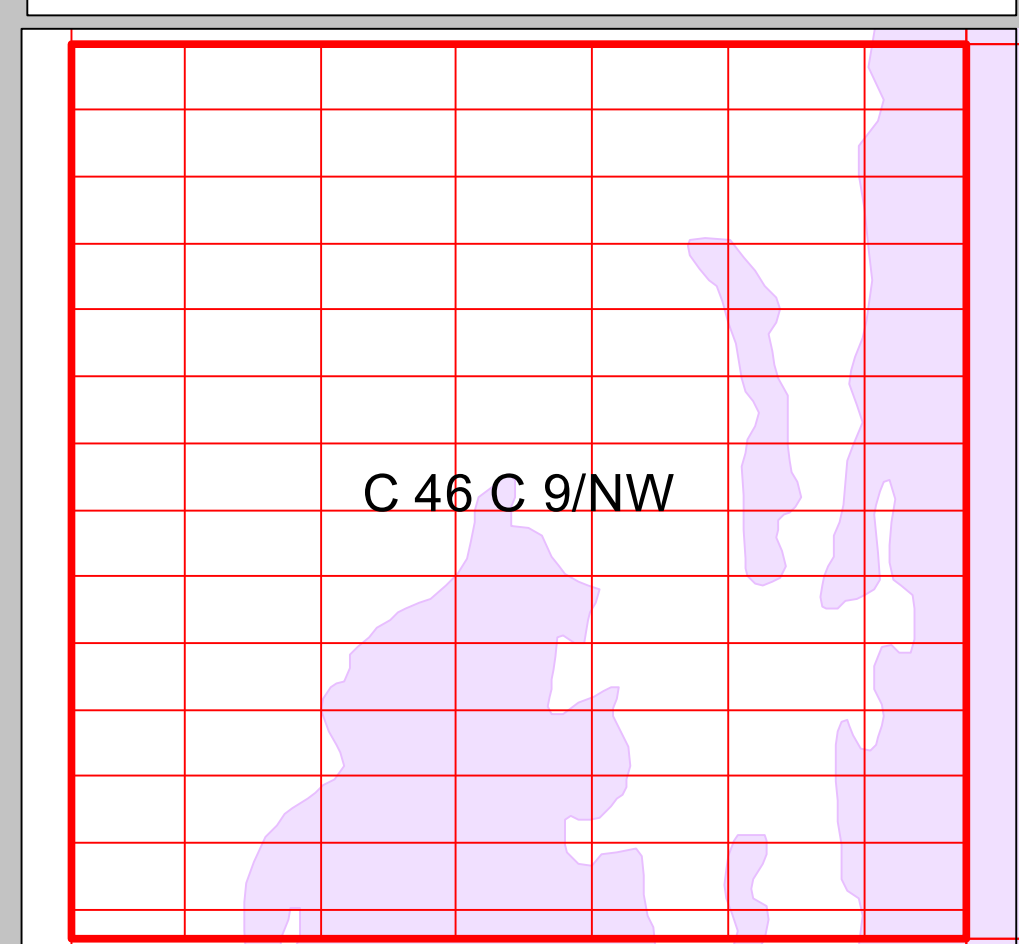
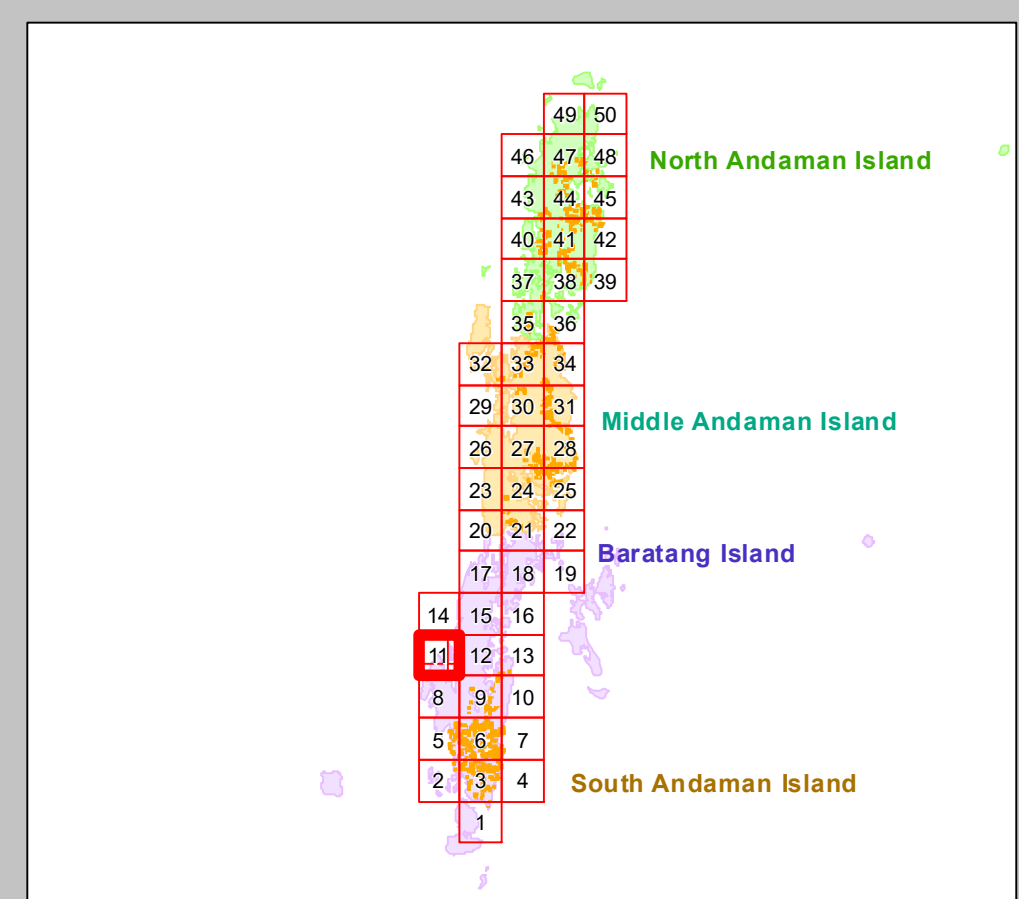
DRAFT COASTAL LAND USE MAP
SOUTH ANDAMAN ISLAND
ANDAMAN & NICOBAR ISLANDS

Sheet No: C 46 C 9/NW

Edition: May, 2021 Projection - UTM Datum - WGS 1984 Map No: SA 11



- LEGEND**
- Lighthouse
 - Community Hall
 - Fish Landing Centre
 - Hospital
 - Road
 - Ferry
 - High Tide Line
 - Low Tide Line
 - 20 m ICRZ Line for Bay
 - 100m ICRZ Line**
 - 200 m ICRZ Line*
 - ICRZ Line for River or Creek
 - Jarawa Reserve - 1 Km Sea
 - Village Boundary
 - Survey Plots
- LANDUSE CATEGORIES ESA's**
- Mangrove
 - Corals and Coral Reefs
 - Mudflat
 - Protected Forest
 - Reserved Forest
 - Wild Life Sanctuary
 - National Park
 - Turtle Nesting Ground
- Others**
- Tribal Reserve
 - Jarawa Reserve - 5 Km Buffer
 - Agricultural Land
 - Port/Harbour/Jetty
 - Helipad
 - Mining Area/Dump
 - Habitation with vegetation
 - Habitation
 - Tank/Pond/Lake
 - Forest
 - Beach/Sand Patch
 - River/Creek/Stream/Drain
 - Intertidal Zone



NOTE
 * : Group - I Island (South, Middle & North Andaman)
 ** : Group - II Island (Baratang)

DATA SOURCE
 1) National Centre for Sustainable Coastal Management
 2) HTL, LTL; 2) ICRZ Lines; 3) ICRZ Categories; 4) Infrastructure facilities such as Road, Lighthouse, Jetty etc.
 5) Union Territory of Andaman and Nicobar Administration
 6) Administrative Boundaries; Fish Landing Centre; National Park; Biosphere Reserve; Turtle Nesting Ground; Nesting Ground of Bird; Tribal Reserve, etc.

ABBREVIATIONS/NOTE
 ICRZP : Island Coastal Regulation Zone Plan
 NDZ : No Development Zone
 Updated During 2019-2022

DRAFT COASTAL LANDUSE MAP PREPARED ALONG WITH DRAFT ICRZP (AS PER ICRZ NOTIFICATION, 2019)

OFFICE SEAL

Prepared by

National Centre for Sustainable Coastal Management
 (Ministry of Environment, Forest & Climate Change)
 Chennai - 600 025

DEPARTMENT OF ENVIRONMENT & FORESTS
ANDAMAN & NICOBAR ADMINISTRATION