



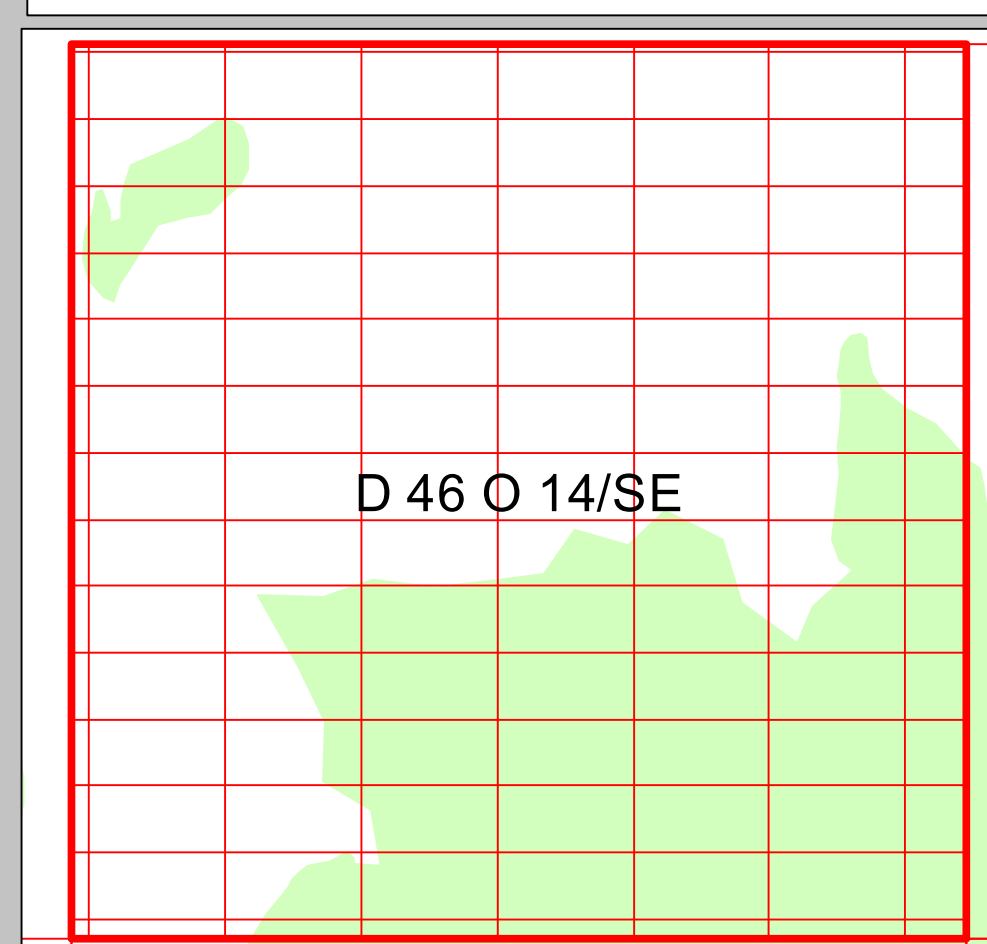
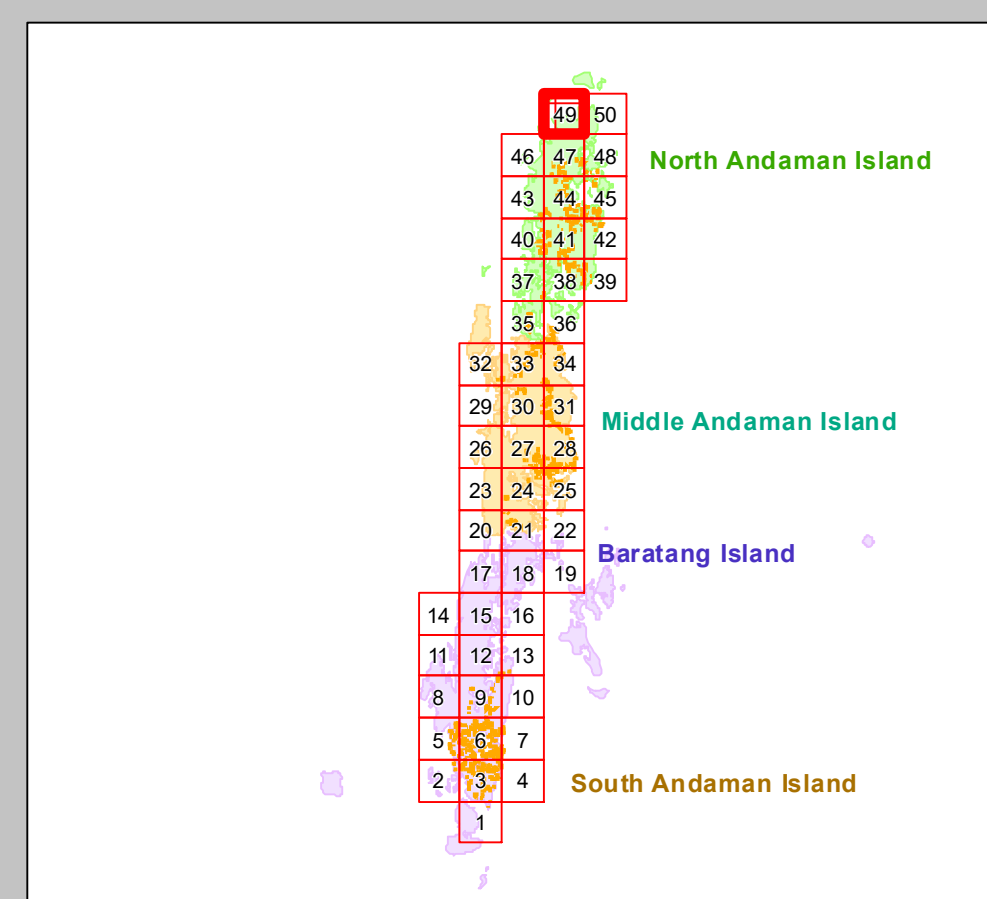
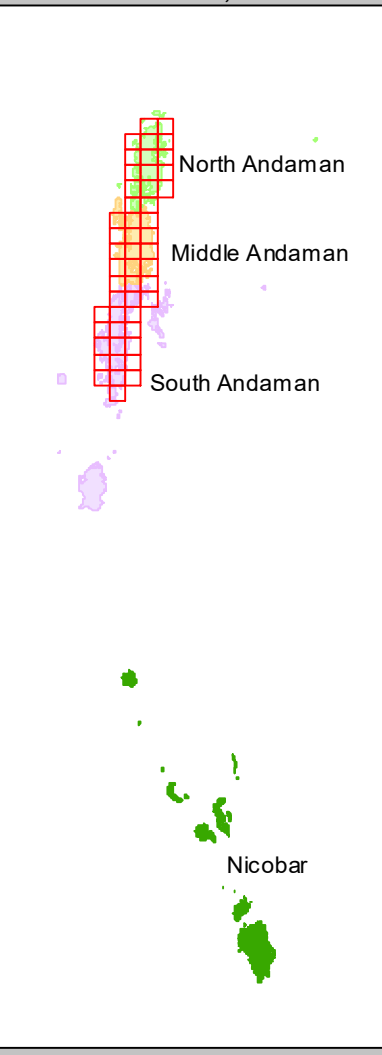
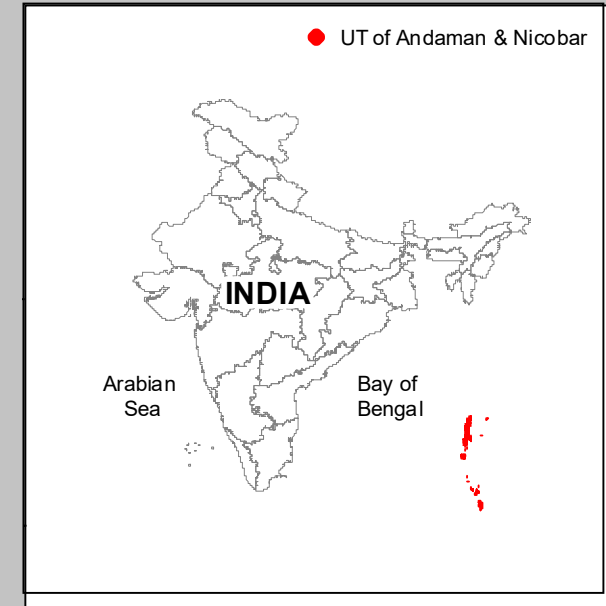
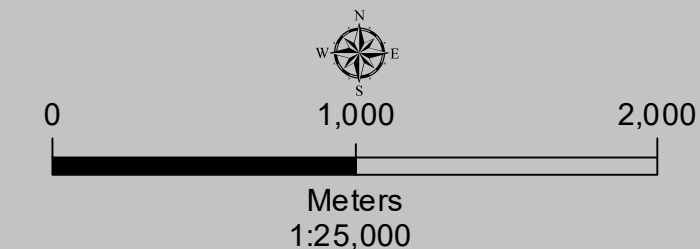
**DRAFT COASTAL LAND USE MAP**  
**NORTH ANDAMAN ISLAND**  
**ANDAMAN & NICOBAR ISLANDS**

Sheet No: D 46 O 14/SE

Edition: May, 2021

Projection - UTM Datum - WGS 1984

Map No: NA 49



- LEGEND**
- Lighthouse
  - Community Hall
  - Fish Landing Centre
  - Hospital
  - Road
  - Ferry
  - High Tide Line
  - Low Tide Line
  - 20 m ICRZ Line for Bay
  - 100m ICRZ Line\*\*
  - 200 m ICRZ Line\*
  - ICRZ Line for River or Creek
  - Jarawa Reserve - 1 Km Sea
  - Village Boundary
  - Survey Plots

- LANDUSE CATEGORIES**  
**ESA's**
- Mangrove
  - Corals and Coral Reefs
  - Mudflat
  - Protected Forest
  - Reserved Forest
  - Wild Life Sanctuary
  - National Park
  - Turtle Nesting Ground
- Others**
- Tribal Reserve
  - Jarawa Reserve - 5 Km Buffer
  - Agricultural Land
  - Port/Harbour/Jetty
  - Helipad
  - Mining Area/Dump
  - Habitation with vegetation
  - Habitation
  - Tank/Pond/Lake
  - Forest
  - Beach/Sand Patch
  - River/Creek/Stream/Drain
  - Intertidal Zone

**NOTE**  
 \* : Group - I Island (South, Middle & North Andaman)  
 \*\* : Group - II Island (Baratang)

**DATA SOURCE**  
 1) National Centre for Sustainable Coastal Management  
 2) HTL, LTL; 2) ICRZ Lines; 3) ICRZ Categories; 4) Infrastructure facilities such as Road, Lighthouse, Jetty etc.  
 5) Union Territory of Andaman and Nicobar Administration

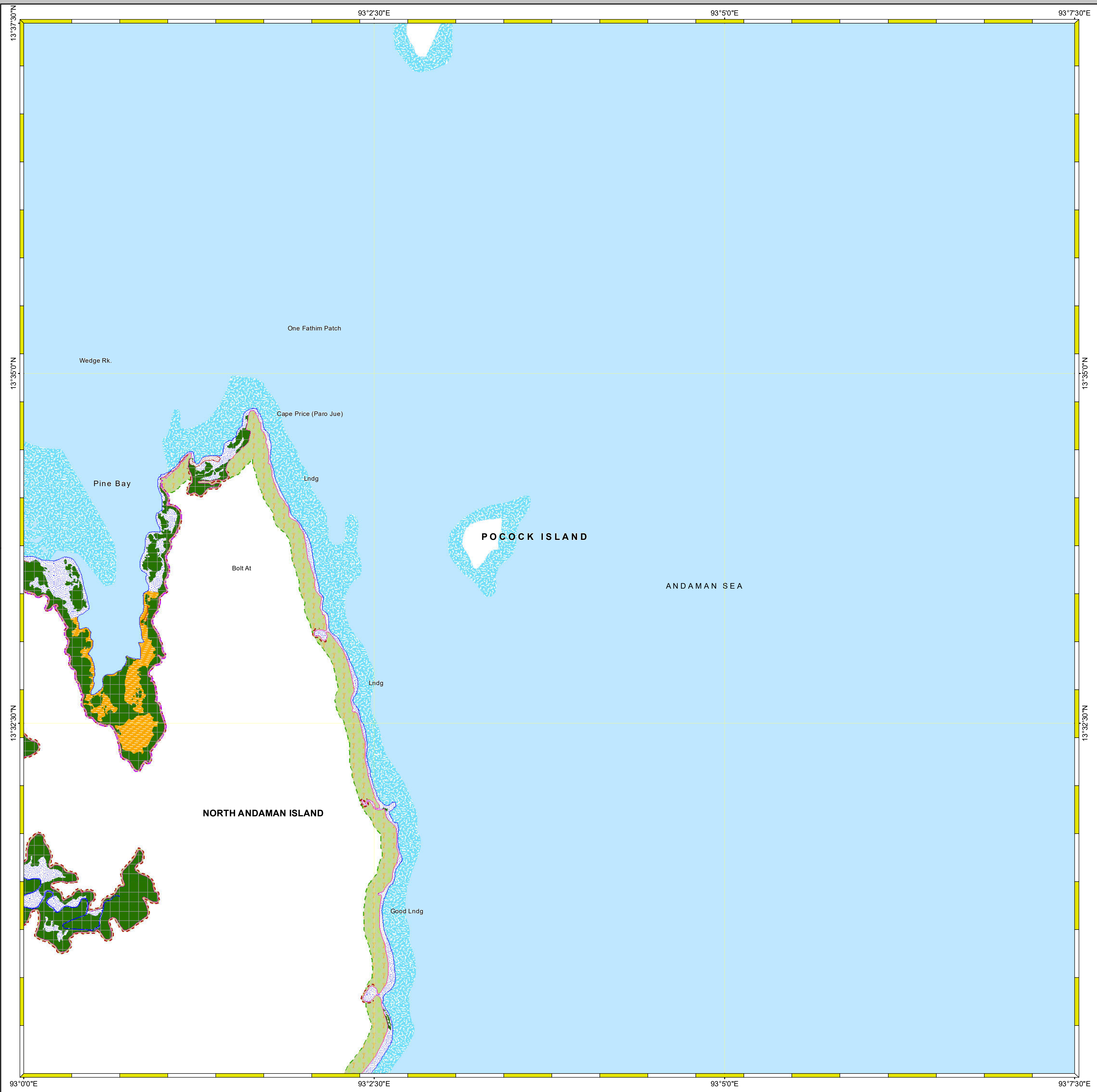
**ABBREVIATIONS/NOTE**  
 ICRZP : Island Coastal Regulation Zone Plan  
 NZZ : No Development Zone  
 Updated During 2019-2022

**DRAFT COASTAL LANDUSE MAP PREPARED ALONG WITH DRAFT ICRZP (AS PER ICRZ NOTIFICATION, 2019)**

OFFICE SEAL

Prepared by  
  
**National Centre for Sustainable Coastal Management**  
 (Ministry of Environment, Forest & Climate Change)  
 Chennai - 600 025

**DEPARTMENT OF ENVIRONMENT & FORESTS**  
**ANDAMAN & NICOBAR ADMINISTRATION**



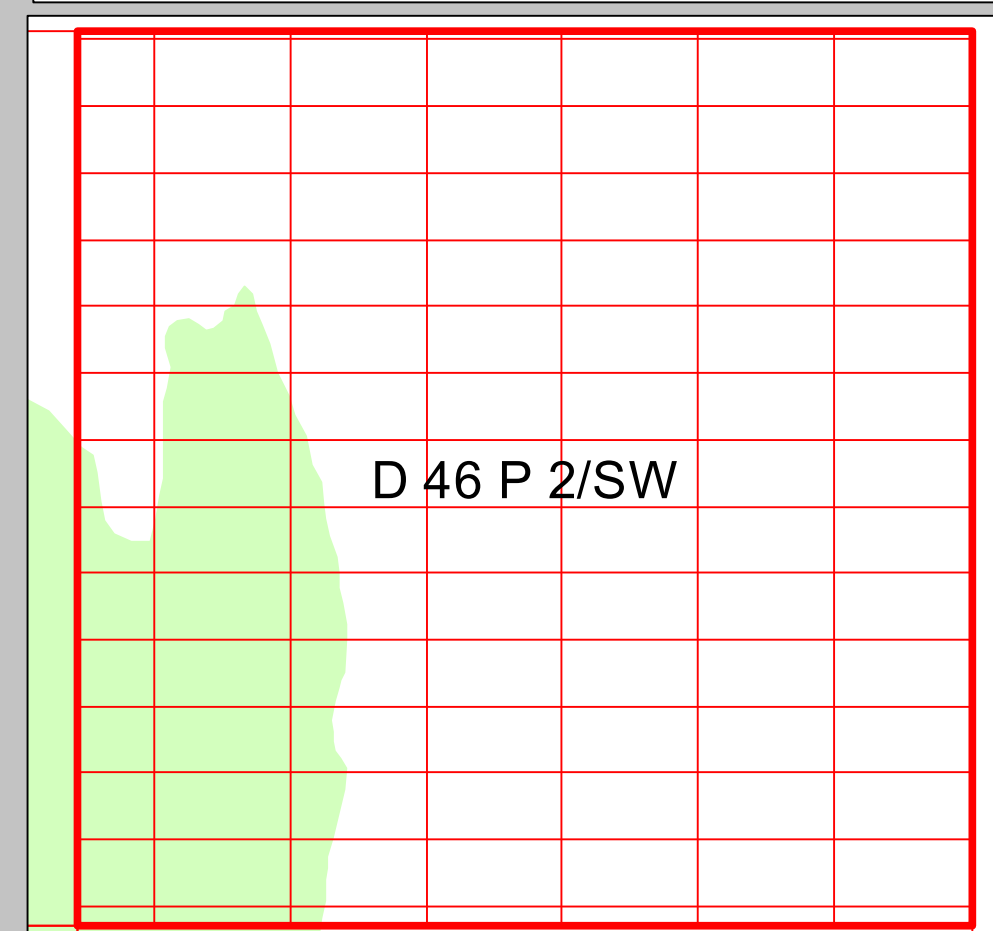
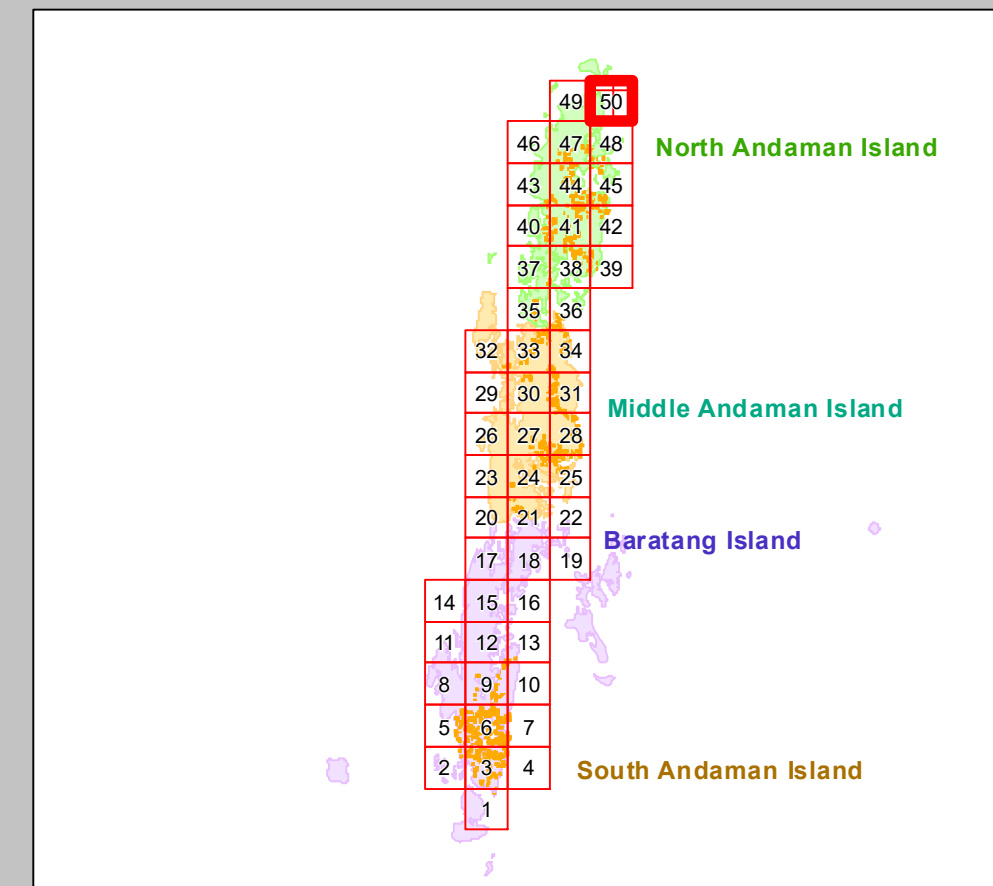
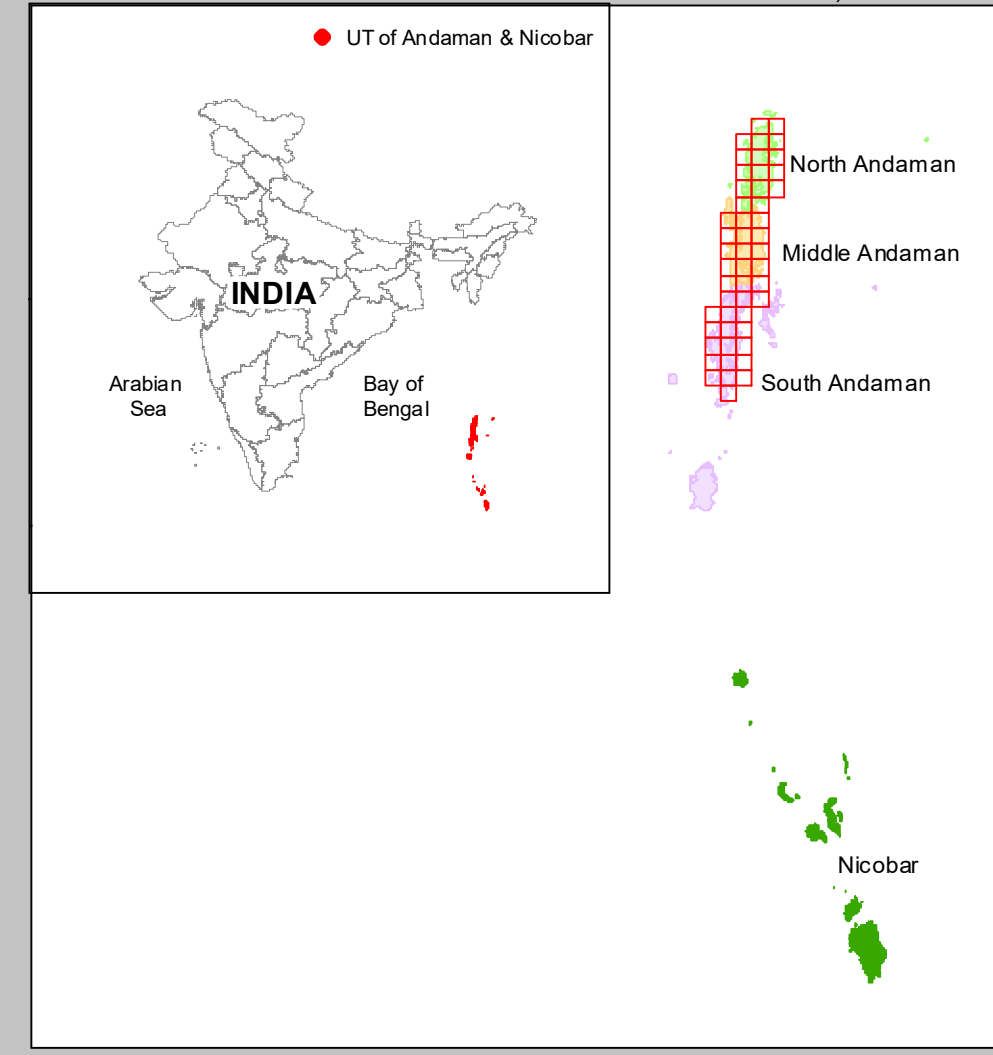
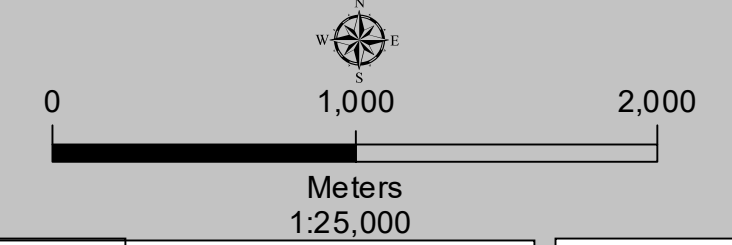
**DRAFT COASTAL LAND USE MAP  
NORTH ANDAMAN ISLAND  
ANDAMAN & NICOBAR ISLANDS**

Sheet No: D 46 P 2/SW

Edition: May, 2021

Projection - UTM Datum - WGS 1984

Map No: NA 50



**LEGEND**

- Lighthouse
- Community Hall
- Fish Landing Centre
- Hospital
- Road
- Ferry
- High Tide Line
- Low Tide Line
- 20 m ICRZ Line for Bay
- 100m ICRZ Line\*\*
- 200 m ICRZ Line\*
- ICRZ Line for River or Creek
- Jarawa Reserve - 1 Km Sea
- Village Boundary
- Survey Plots

**LANDUSE CATEGORIES  
ESA's**

- Mangrove
- Corals and Coral Reefs
- Mudflat
- Protected Forest
- Reserved Forest
- Wild Life Sanctuary
- National Park
- Turtle Nesting Ground

**Others**

- Tribal Reserve
- Jarawa Reserve - 5 Km Buffer
- Agricultural Land
- Port/Harbour/Jetty
- Helipad
- Mining Area/Dump
- Habitation with vegetation
- Habitation
- Tank/Pond/Lake
- Forest
- Beach/Sand Patch
- River/Creek/Stream/Drain
- Intertidal Zone

**NOTE**

- \* : Group - I Island (South, Middle & North Andaman)
- \*\* : Group - II Island (Baratang)

**DATA SOURCE**

- 1) National Centre for Sustainable Coastal Management
- 2) HTL, LTL; 2) ICRZ Lines; 3) ICRZ Categories; 4) Infrastructure facilities such as Road, Lighthouse, Jetty etc.
- 5) Union Territory of Andaman and Nicobar Administration
- 6) Administrative Boundaries; Fish Landing Centre; National Park; Biosphere Reserve; Turtle Nesting Ground; Nesting Ground of Bird; Tribal Reserve, etc.

**ABBREVIATIONS/NOTE**

- ICRZP : Island Coastal Regulation Zone Plan
- NZ : No Development Zone

Updated During 2019-2022

**DRAFT COASTAL LANDUSE MAP PREPARED ALONG WITH DRAFT ICRZP (AS PER ICRZ NOTIFICATION, 2019)**

OFFICE SEAL



**National Centre for Sustainable Coastal Management**  
(Ministry of Environment, Forest & Climate Change)  
Chennai - 600 025



**DEPARTMENT OF ENVIRONMENT & FORESTS  
ANDAMAN & NICOBAR ADMINISTRATION**