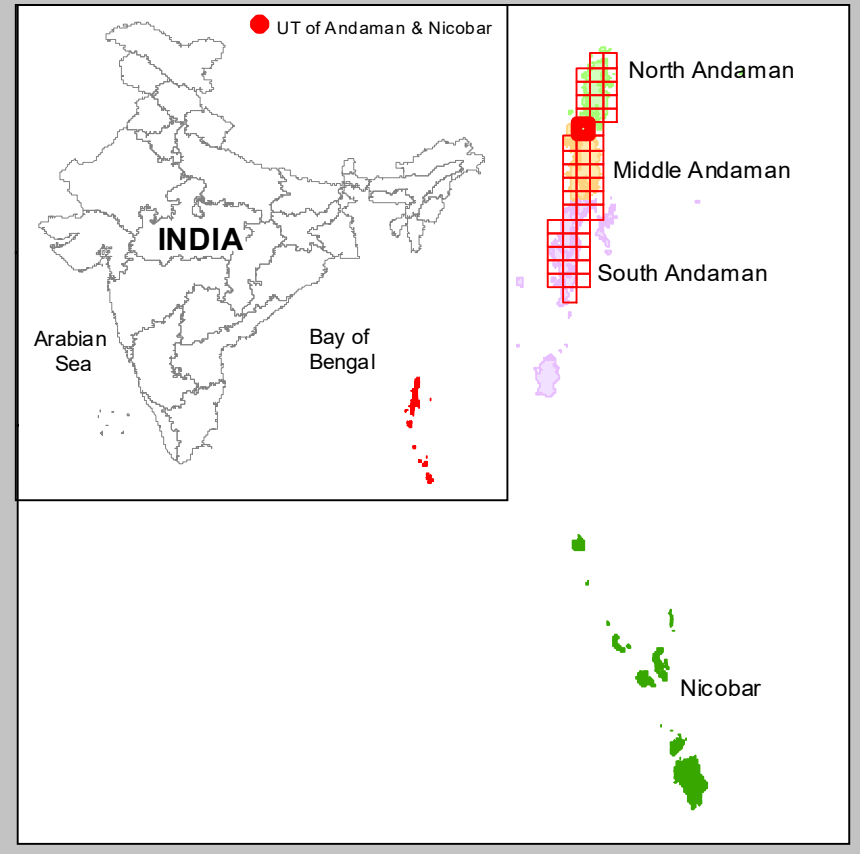
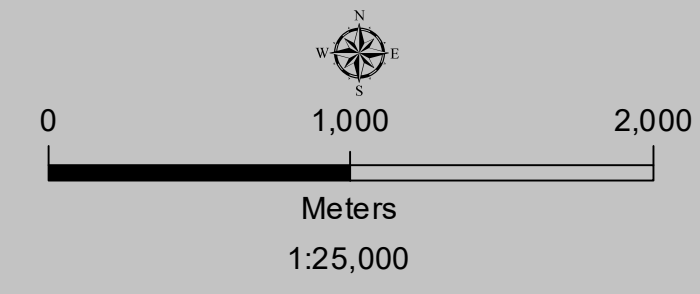




**DRAFT ISLAND COASTAL REGULATION ZONE PLAN  
MIDDLE ANDAMAN AND NORTH ANDAMAN ISLAND  
ANDAMAN & NICOBAR ISLANDS**

Sheet No: D 46 U 13/NW

Edition: May, 2021 Projection - UTM Datum - WGS 1984 Map No: MA & NA 35



- Legend**
- Lighthouse
  - Community Hall
  - Hospital
  - Fish Landing Centre
  - Road
  - Ferry
  - High Tide Line
  - Low Tide Line
  - Survey Plots
  - Village Boundary

- ICRZ Lines & Boundary**
- 100 m Line - NDZ\*
  - 50m Line NDZ - Eco-Tourism Activities\*
  - 50m Line - NDZ\*\*
  - 20m Line NDZ - Eco-Tourism Activities\*\*
  - ICRZ Boundary  
(200/100 m ICRZ Line, 20m for Bay, 20 m or width of the creek whichever is less along the tidal influenced water bodies and 20m Mangrove Buffer Zone)

- ICRZ CATEGORY**
- ICRZ - I**
- ICRZ - IA
  - 20m Mangrove Buffer
  - ICRZ - IB
- ICRZ - II**
- ICRZ - II
- ICRZ - III**
- No Development Zone
  - 50m to 100m from HTL\*\*
  - 100 m to 200 m from HTL\*\*
- ICRZ - IV**
- ICRZ - IVA
  - ICRZ - IVB

**NOTE**

- \* Group - I Island (South, Middle & North Andaman)
- \*\* Group - II Island (Baratang)

1) ICRZ I areas are further classified on Landuse map and ICRZP map shall be used along with Coastal Landuse map.

2) 20m Mangrove Buffer Zone is provided for both Government land and Private land

**DATA SOURCE**

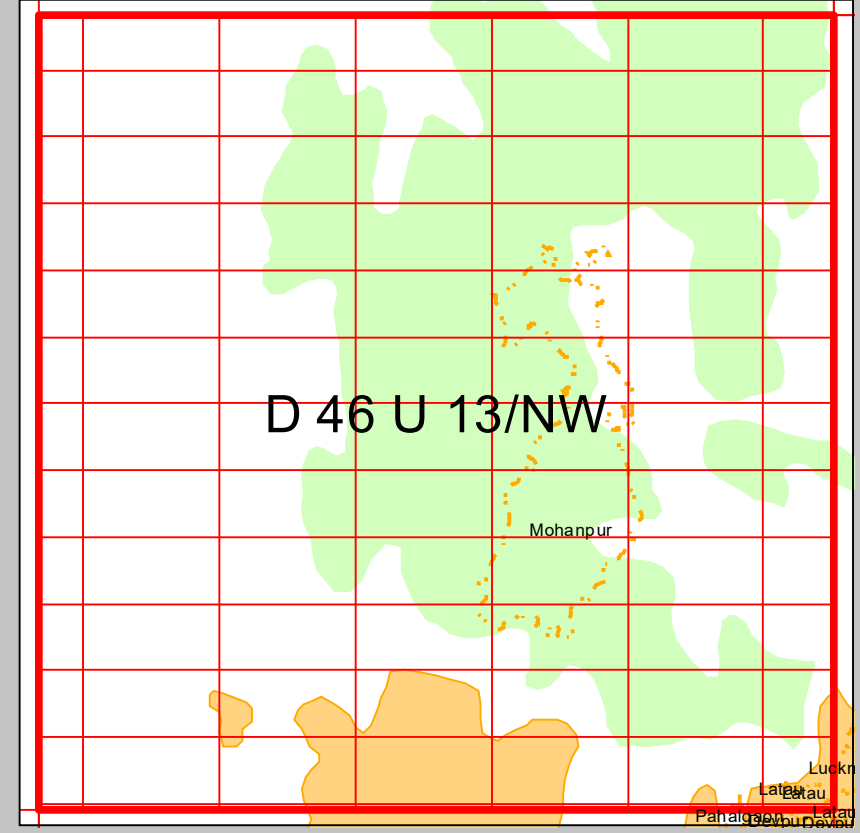
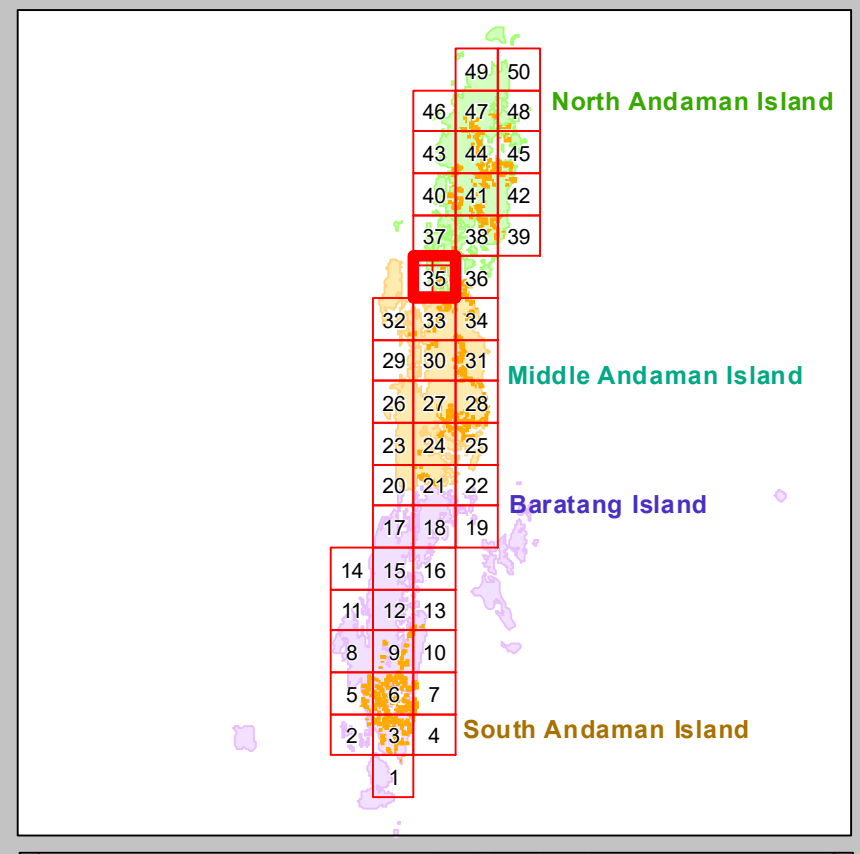
i) National Centre for Sustainable Coastal Management  
1) HTL, LTL; 2) ICRZ Lines; 3) ICRZ Categories; 4) Infrastructure facilities such as Road, Lighthouse, Jetty etc.

ii) Union Territory of Andaman and Nicobar Administration  
1) Administrative Boundaries; Fish Landing Centre; National Park; Biosphere Reserve; Turtle Nesting Ground; Nesting Ground of Bird; Tribal Reserve, etc.

**ABBREVIATIONS/NOTE**

ICRZP : Island Coastal Regulation Zone Plan  
NDZ : No Development Zone

Updated During 2019-2022



**PREPARED AS PER ICRZ NOTIFICATION, 2019**

Scrutinized by	Certified by	Concurred by	Approved by

Prepared by  
 **National Centre for Sustainable Coastal Management**  
(Ministry of Environment, Forest & Climate Change)  
Chennai - 600 025

Prepared for  
 **DEPARTMENT OF ENVIRONMENT & FORESTS  
ANDAMAN & NICOBAR ADMINISTRATION**



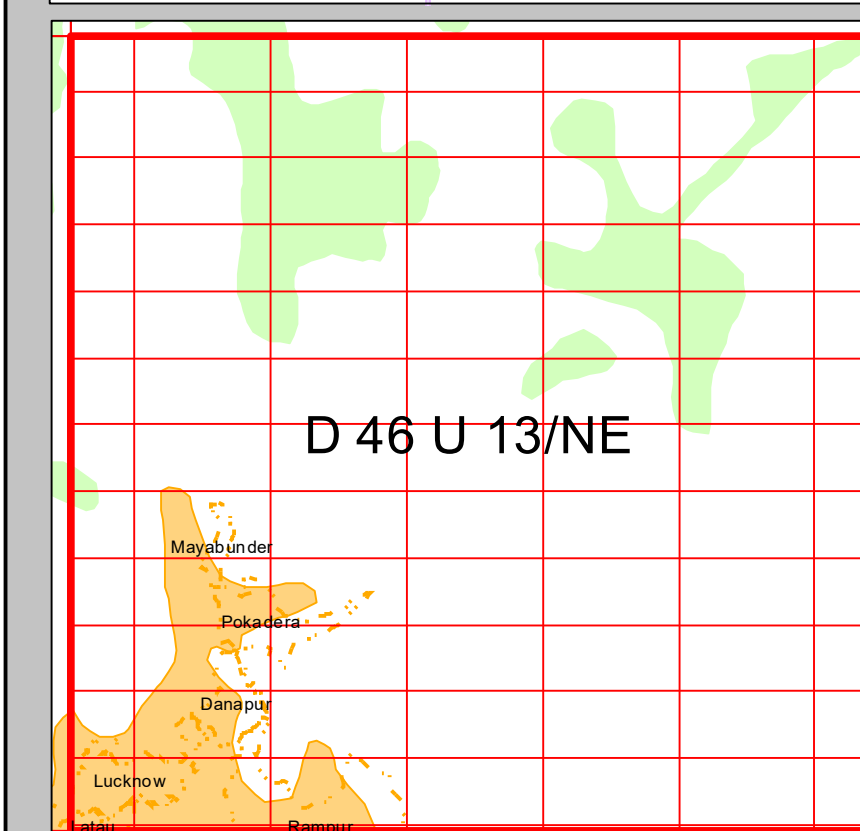
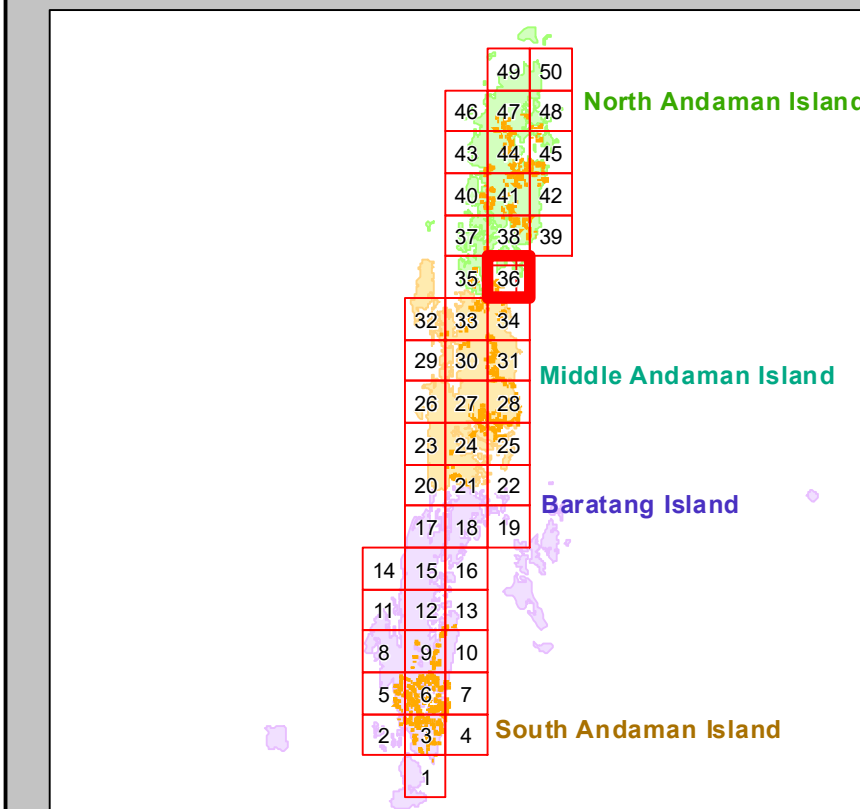
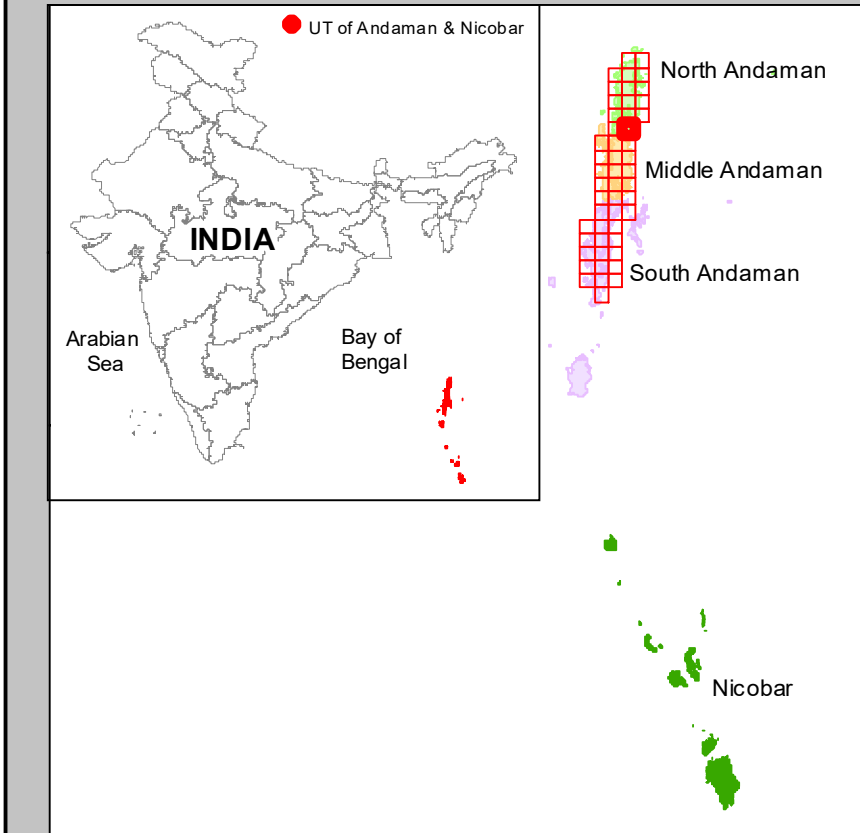
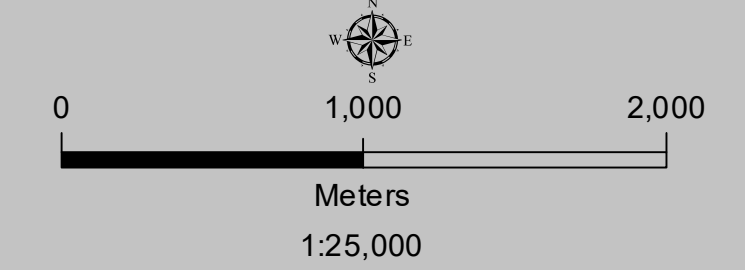
**DRAFT ISLAND COASTAL REGULATION ZONE PLAN  
MIDDLE ANDAMAN AND NORTH ANDAMAN ISLAND  
ANDAMAN & NICOBAR ISLANDS**

Sheet No: D 46 U 13/NE

Edition: May, 2021

Projection :- UTM Datum :- WGS 1984

Map No: MA & NA 36



**Legend**

- Lighthouse
- Community Hall
- Hospital
- Fish Landing Centre
- Road
- Ferry
- High Tide Line
- Low Tide Line
- Survey Plots
- Village Boundary

**ICRZ Lines & Boundary**

- 100 m Line - NDZ\*
- 50m Line NDZ - Eco -Tourism Activities\*
- 50m Line - NDZ\*\*
- 20m Line NDZ - Eco-Tourism Activities\*\*
- ICRZ Boundary  
(200/100 m ICRZ Line, 20m for Bay, 20 m or width of the creek whichever is less along the tidal influenced water bodies and 20m Mangrove Buffer Zone)

**ICRZ CATEGORY**

**ICRZ - I**

- ICRZ - IA
- 20m Mangrove Buffer
- ICRZ - IB

**ICRZ - II**

- ICRZ - II

**ICRZ - III**

- No Development Zone
- 50m to 100m from HTL\*\*
- 100 m to 200 m from HTL\*\*

**ICRZ - IV**

- ICRZ - IVA
- ICRZ - IVB

**NOTE**

- \* : Group - I Island (South, Middle & North Andaman)
- \*\* : Group - II Island (Baratang)
- 1) ICRZ I areas are further classified on Landuse map and ICRZP map shall be used along with Coastal Landuse map.
- 2) 20m Mangrove Buffer Zone is provided for both Government land and Private land

**DATA SOURCE**

- i) National Centre for Sustainable Coastal Management
- 1) HTL, LTL; 2) ICRZ Lines; 3) ICRZ Categories; 4) Infrastructure facilities such as Road, Lighthouse, Jetty etc.
- ii) Union Territory of Andaman and Nicobar Administration
- 1) Administrative Boundaries; Fish Landing Centre; National Park; Biosphere Reserve; Turtle Nesting Ground; Nesting Ground of Bird; Tribal Reserve, etc.

**ABBREVIATIONS/NOTE**

ICRZP : Island Coastal Regulation Zone Plan

NDZ : No Development Zone

Updated During 2019-2022

**PREPARED AS PER ICRZ NOTIFICATION, 2019**

Scrutinized by	Certified by	Concurred by	Approved by

Prepared by  
  
**National Centre for Sustainable Coastal Management**  
 (Ministry of Environment, Forest & Climate Change)  
 Chennai - 600 025

Prepared for  
  
**DEPARTMENT OF ENVIRONMENT & FORESTS**  
**ANDAMAN & NICOBAR ADMINISTRATION**



**DRAFT ISLAND COASTAL REGULATION ZONE PLAN**

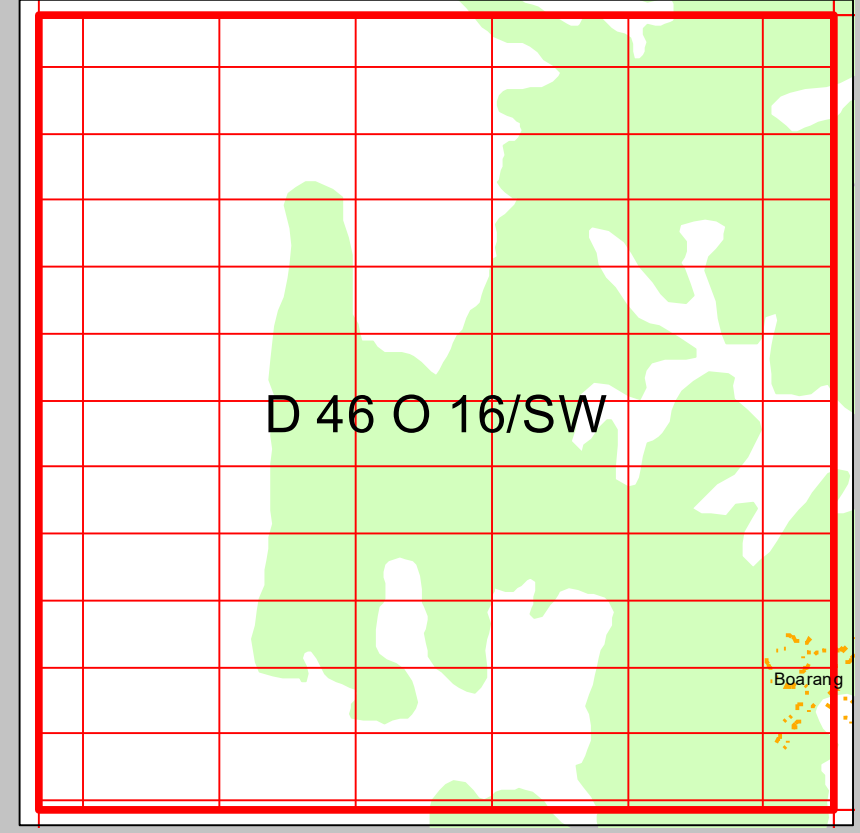
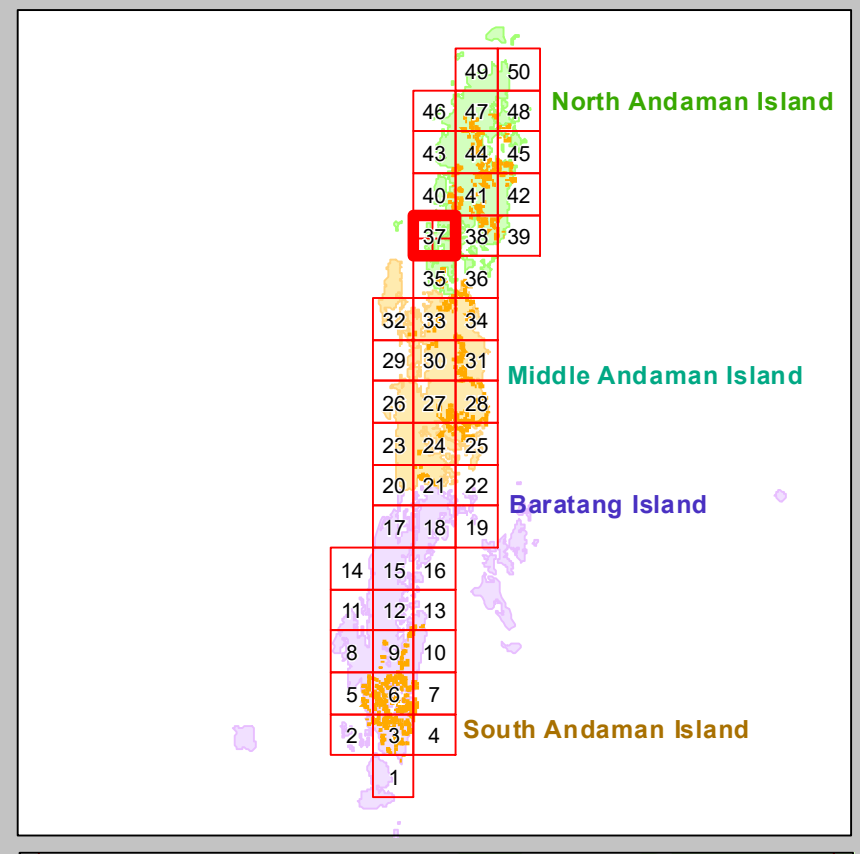
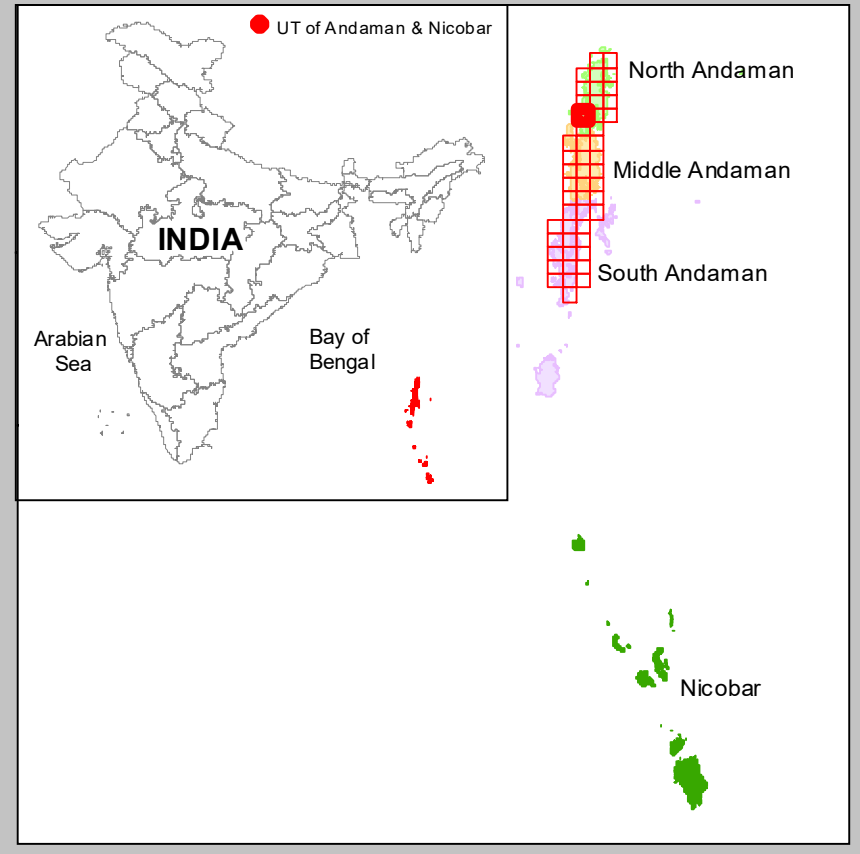
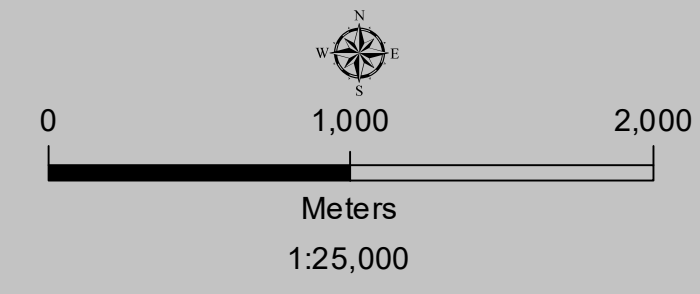
**NORTH ANDAMAN ISLAND  
ANDAMAN & NICOBAR ISLANDS**

**Sheet No: D 46 O 16/SW**

Edition: May, 2021

Projection - UTM Datum - WGS 1984

Map No: NA 37



**Legend**

- Lighthouse
- Community Hall
- Hospital
- Fish Landing Centre
- Road
- Ferry
- High Tide Line
- Low Tide Line
- Survey Plots
- Village Boundary

**ICRZ Lines & Boundary**

- 100 m Line - NDZ\*
- 50m Line NDZ - Eco -Tourism Activities\*
- 50m Line - NDZ\*\*
- 20m Line NDZ - Eco-Tourism Activities\*\*
- ICRZ Boundary  
(200/100 m ICRZ Line, 20m for Bay, 20 m or width of the creek whichever is less along the tidal influenced water bodies and 20m Mangrove Buffer Zone)

**ICRZ CATEGORY**

**ICRZ - I**

- ICRZ - IA
- 20m Mangrove Buffer
- ICRZ - IB

**ICRZ - II**

- ICRZ - II

**ICRZ - III**

- No Development Zone
- 50m to 100m from HTL\*\*
- 100 m to 200 m from HTL\*

**ICRZ - IV**

- ICRZ - IVA
- ICRZ - IVB

**NOTE**

- \* : Group - I Island (South, Middle & North Andaman)
- \*\* : Group - II Island (Baratang)

1) ICRZ I areas are further classified on Landuse map and ICRZP map shall be used along with Coastal Landuse map.  
2) 20m Mangrove Buffer Zone is provided for both Government land and Private land

**DATA SOURCE**

i) National Centre for Sustainable Coastal Management  
1) HTL, LTL; 2) ICRZ Lines; 3) ICRZ Categories; 4) Infrastructure facilities such as Road, Lighthouse, Jetty etc.  
ii) Union Territory of Andaman and Nicobar Administration  
1) Administrative Boundaries; Fish Landing Centre; National Park; Biosphere Reserve; Turtle Nesting Ground; Nesting Ground of Bird; Tribal Reserve, etc.

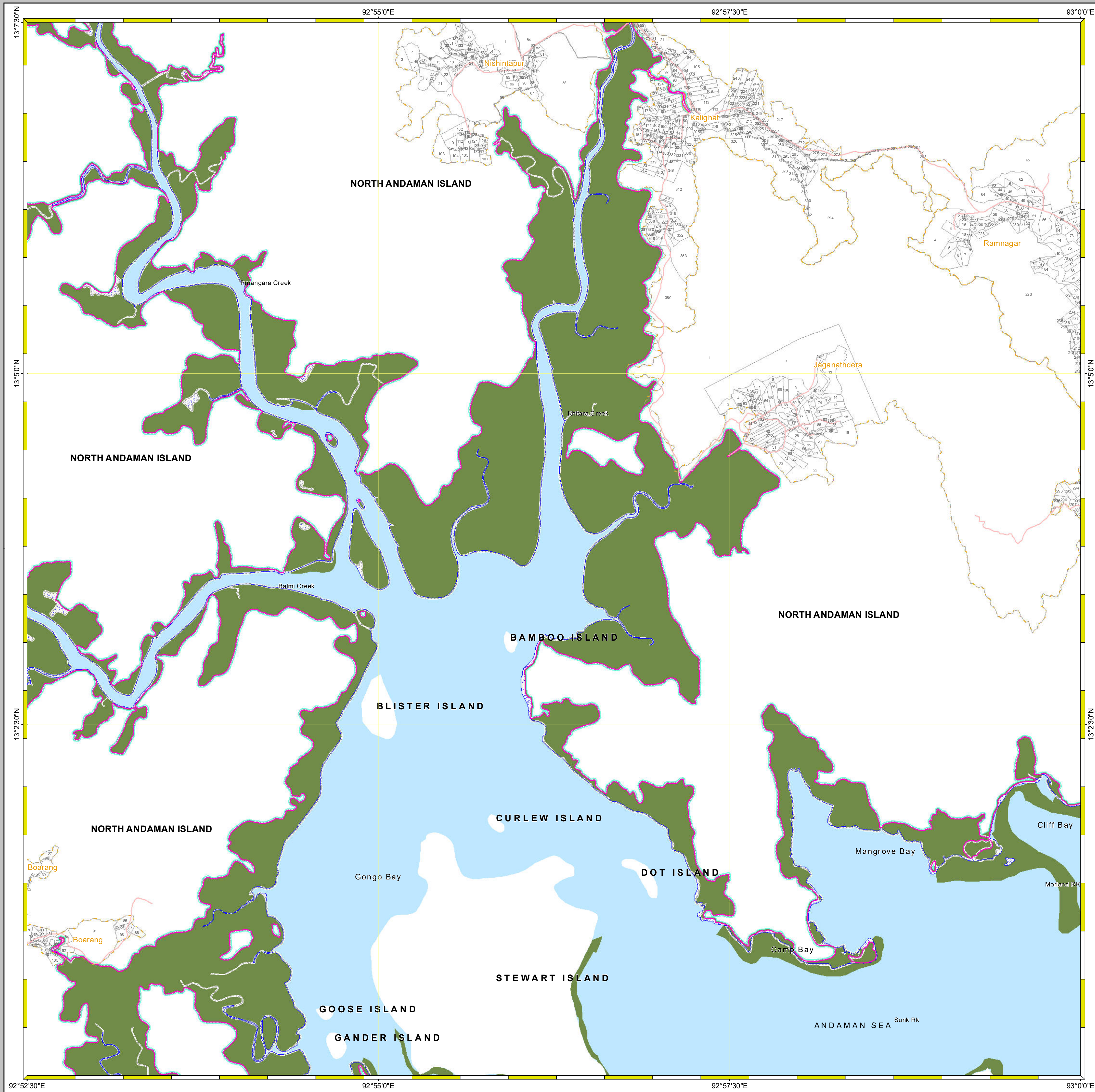
**ABBREVIATIONS/NOTE**  
ICRZP : Island Coastal Regulation Zone Plan  
NDZ : No Development Zone  
Updated During 2019-2022

**PREPARED AS PER ICRZ NOTIFICATION, 2019**

Scrutinized by	Certified by	Concurred by	Approved by

Prepared by  
  
**National Centre for Sustainable Coastal Management**  
 (Ministry of Environment, Forest & Climate Change)  
 Chennai - 600 025

Prepared for  
  
**DEPARTMENT OF ENVIRONMENT & FORESTS**  
**ANDAMAN & NICOBAR ADMINISTRATION**

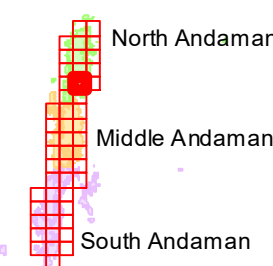
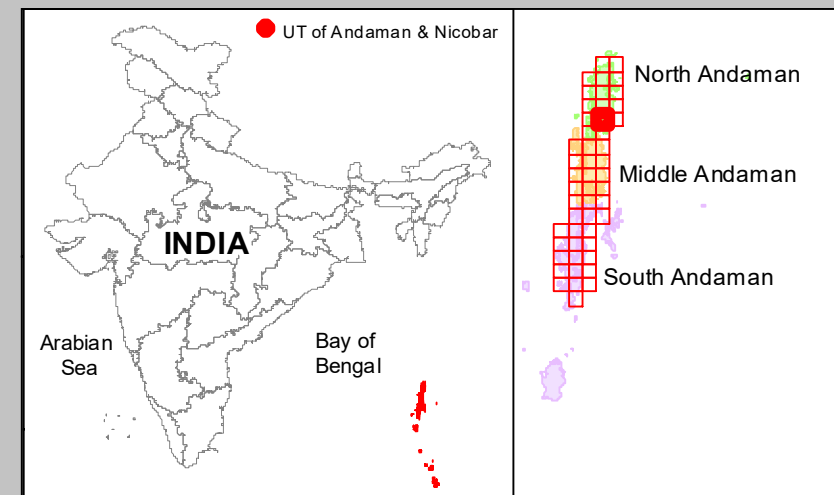
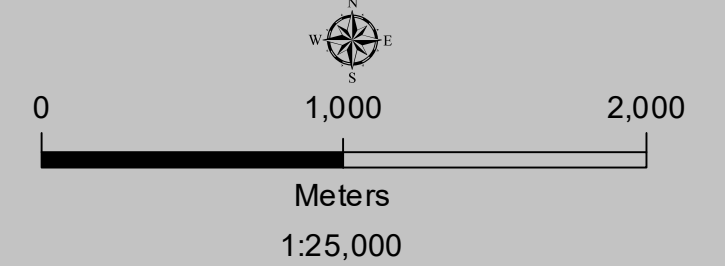


**DRAFT ISLAND COASTAL REGULATION ZONE PLAN  
NORTH ANDAMAN ISLAND  
ANDAMAN & NICOBAR ISLANDS**

Edition: May, 2021

Projection - UTM Datum - WGS 1984

Map No: NA 38



- Legend**
- Lighthouse
  - Community Hall
  - Hospital
  - Fish Landing Centre
  - Road
  - Ferry
  - High Tide Line
  - Low Tide Line
  - Survey Plots
  - Village Boundary

- ICRZ Lines & Boundary**
- 100 m Line - NDZ\*
  - 50m Line NDZ - Eco -Tourism Activities\*
  - 50m Line - NDZ\*\*
  - 20m Line NDZ - Eco-Tourism Activities\*\*
  - ICRZ Boundary (200/100 m ICRZ Line, 20m for Bay, 20 m or width of the creek whichever is less along the tidal influenced water bodies and 20m Mangrove Buffer Zone)

- ICRZ CATEGORY**
- ICRZ - I**
- ICRZ - IA
  - 20m Mangrove Buffer
  - ICRZ - IB
- ICRZ - II**
- ICRZ - II
- ICRZ - III**
- No Development Zone
  - 50m to 100m from HTL\*\*
  - 100 m to 200 m from HTL\*\*
- ICRZ - IV**
- ICRZ - IVA
  - ICRZ - IVB

**NOTE**

- \* : Group - I Island (South, Middle & North Andaman)
- \*\* : Group - II Island (Baratang)

1) ICRZ I areas are further classified on Landuse map and ICRZP map shall be used along with Coastal Landuse map.  
2) 20m Mangrove Buffer Zone is provided for both Government land and Private land

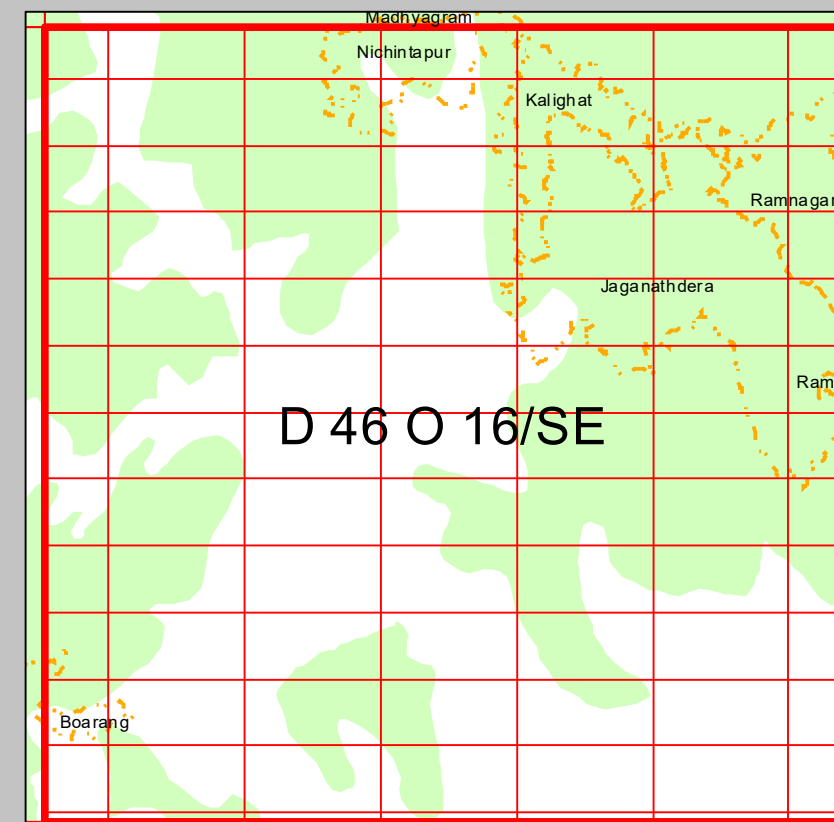
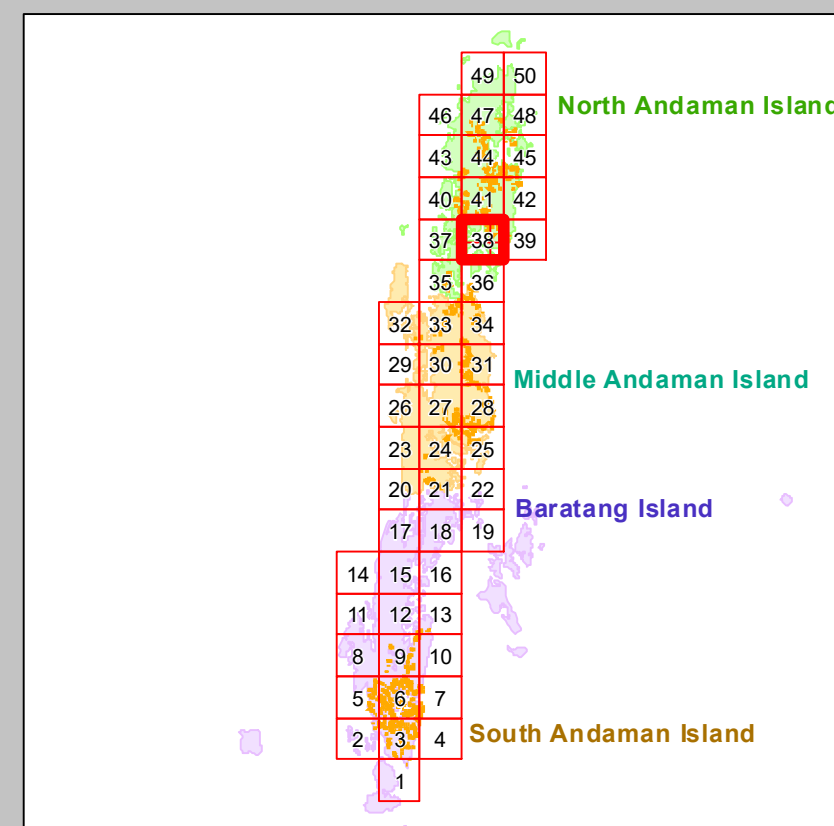
**DATA SOURCE**

i) National Centre for Sustainable Coastal Management  
1) HTL, LTL; 2) ICRZ Lines; 3) ICRZ Categories; 4) Infrastructure facilities such as Road, Lighthouse, Jetty etc.  
ii) Union Territory of Andaman and Nicobar Administration  
1) Administrative Boundaries; Fish Landing Centre; National Park; Biosphere Reserve; Turtle Nesting Ground; Nesting Ground of Bird; Tribal Reserve, etc.

**ABBREVIATIONS/NOTE**

ICRZP : Island Coastal Regulation Zone Plan  
NDZ : No Development Zone

Updated During 2019-2022



**PREPARED AS PER ICRZ NOTIFICATION, 2019**

Scrutinized by	Certified by	Concurred by	Approved by

Prepared by  
  
**National Centre for Sustainable Coastal Management**  
 (Ministry of Environment, Forest & Climate Change)  
 Chennai - 600 025

Prepared for  
  
**DEPARTMENT OF ENVIRONMENT & FORESTS  
ANDAMAN & NICOBAR ADMINISTRATION**