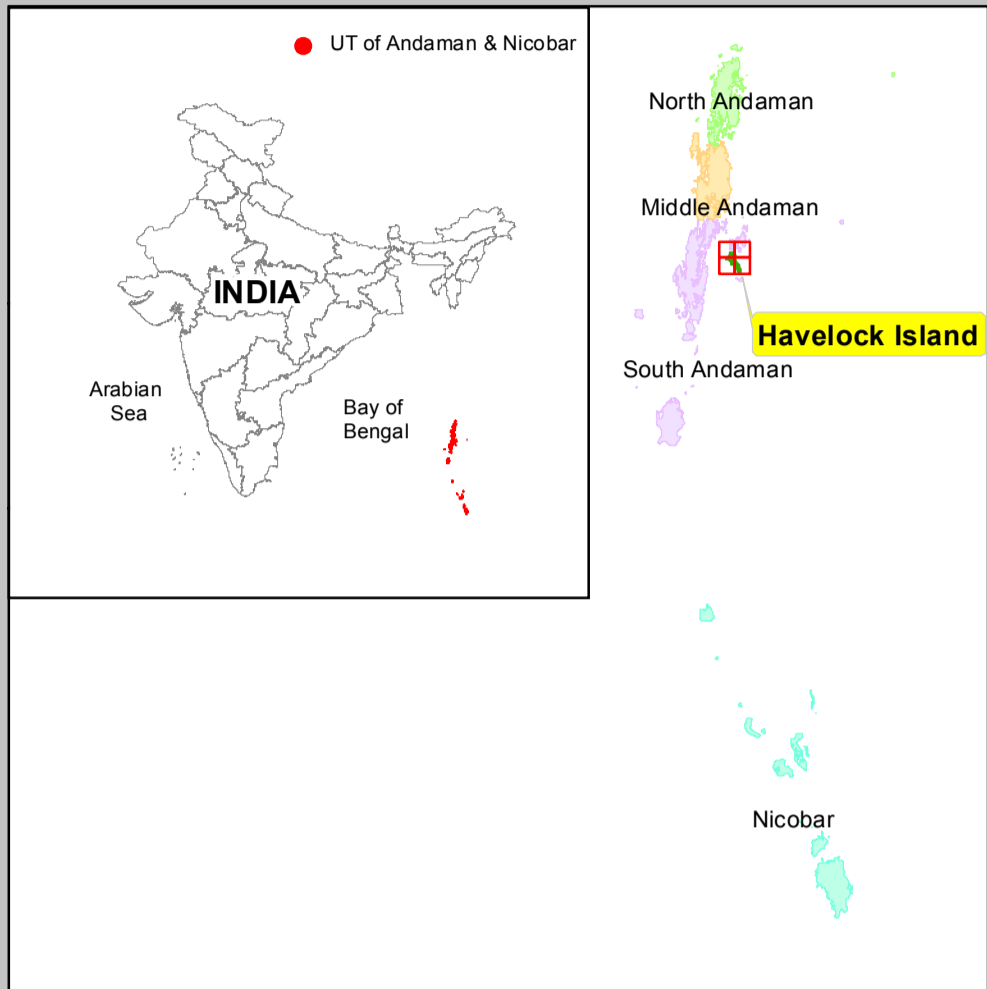
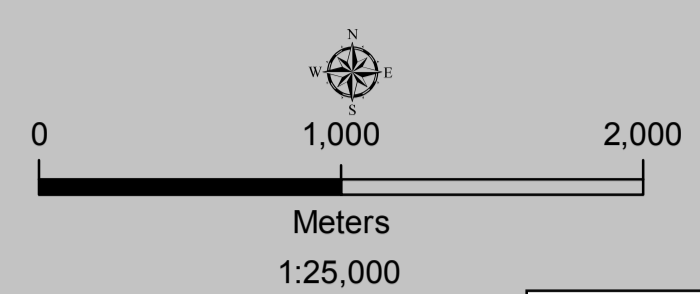




**DRAFT COASTAL LAND USE MAP
SWARAJ DWEEP (HAVELOCK) ISLAND
UNION TERRITORY OF ANDAMAN & NICOBAR**

EDITION -1: JUNE, 2022 **Sheet No: C 46 C 13 / NE** **Map No: HA1**

Projection :- UTM Datum :- WGS 1984



Legend

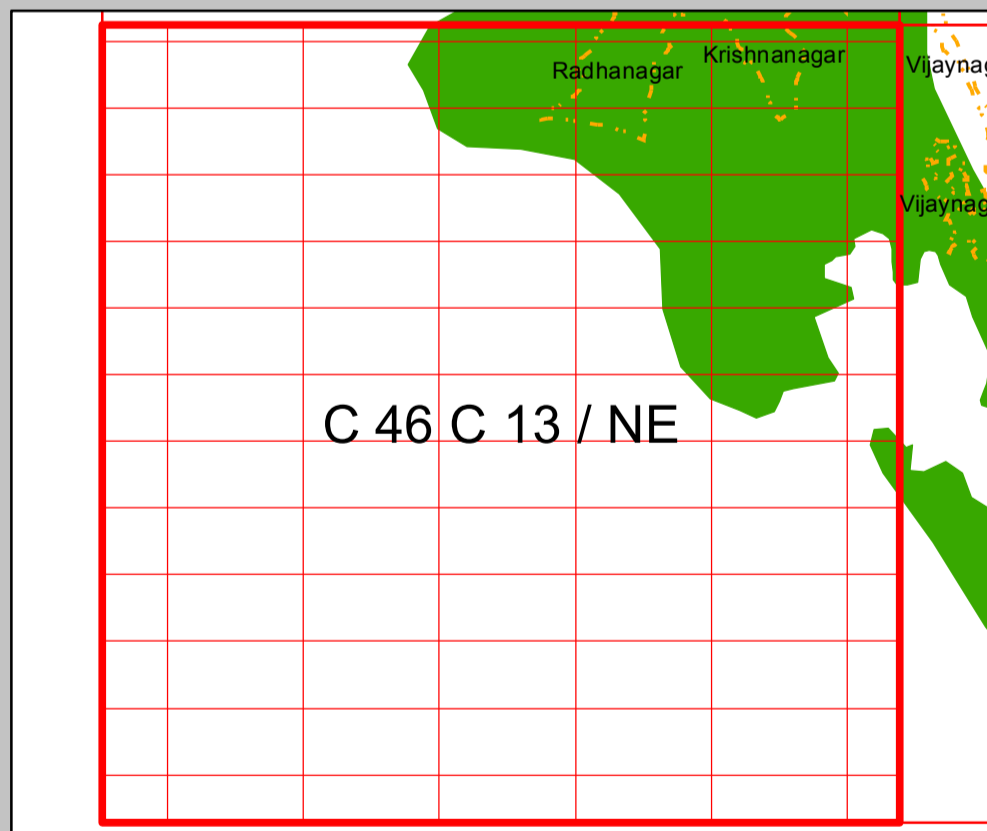
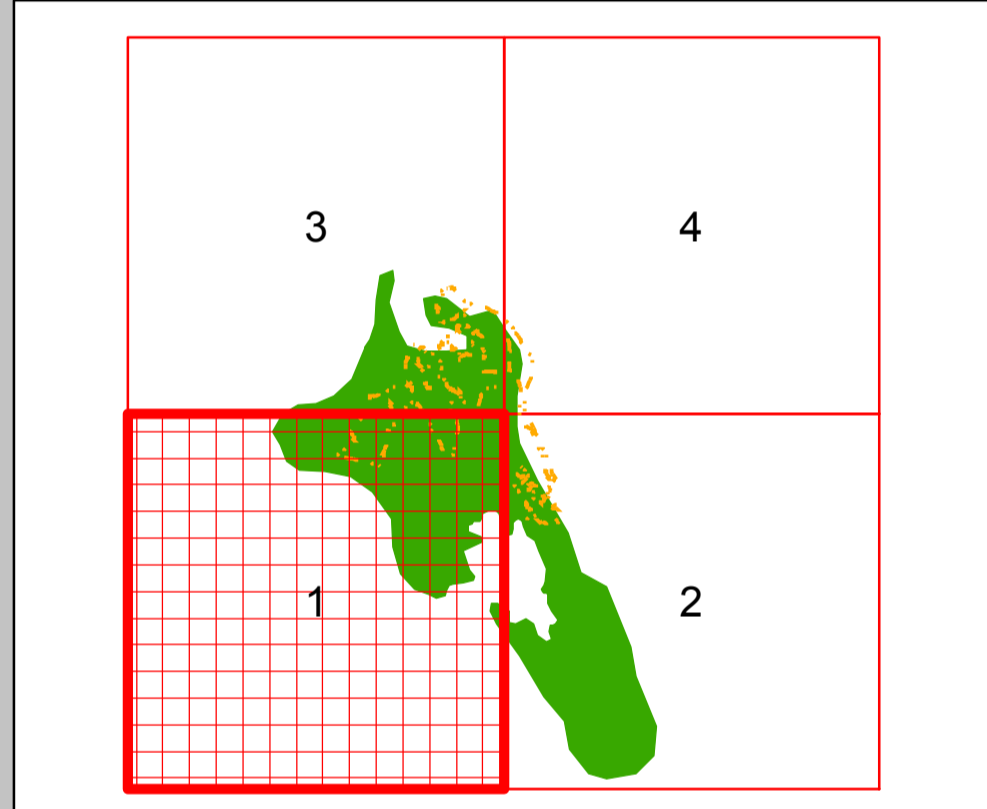
- Lighthouse
- Church
- Temple
- Helipad
- School
- Anganwadi
- Health centre
- Govt buildings
- Road
- High Tide Line
- Low Tide Line
- 100m ICRZ Line
- ICRZ- Line for River or Creek
- Village Boundary
- Survey Plots

LANDUSE CATEGORIES ESAs

- Mangroves
- Corals and coral reefs
- Reserve forest
- Seagrass beds
- Turtle Nesting Grounds
- Seaweeds
- Others**
- Jetty
- Creek
- Forest
- Beach/Sand Patch
- Agricultural land
- Habitation with vegetation
- Intertidal Zone

DATA SOURCE
 I) National Center for Sustainable Coastal Management
 1) HTL, LTL; 2) ICRZ Lines; 3) ICRZ Categories;
 4) Infrastructure facilities such as Road, Lighthouse, Breakwater or Jetty etc.
 II) Union Territory of Andaman and Nicobar Administration
 1) Administrative Boundaries; Fish landing Centre; National Park; Wild Life Sanctuaries; Biosphere Reserved; Tribal and Jarawa Reserve Boundaries, etc

ABBREVIATIONS
 ICRZ : Island Coastal Regulation Zone
 NDZ : No Development Zone



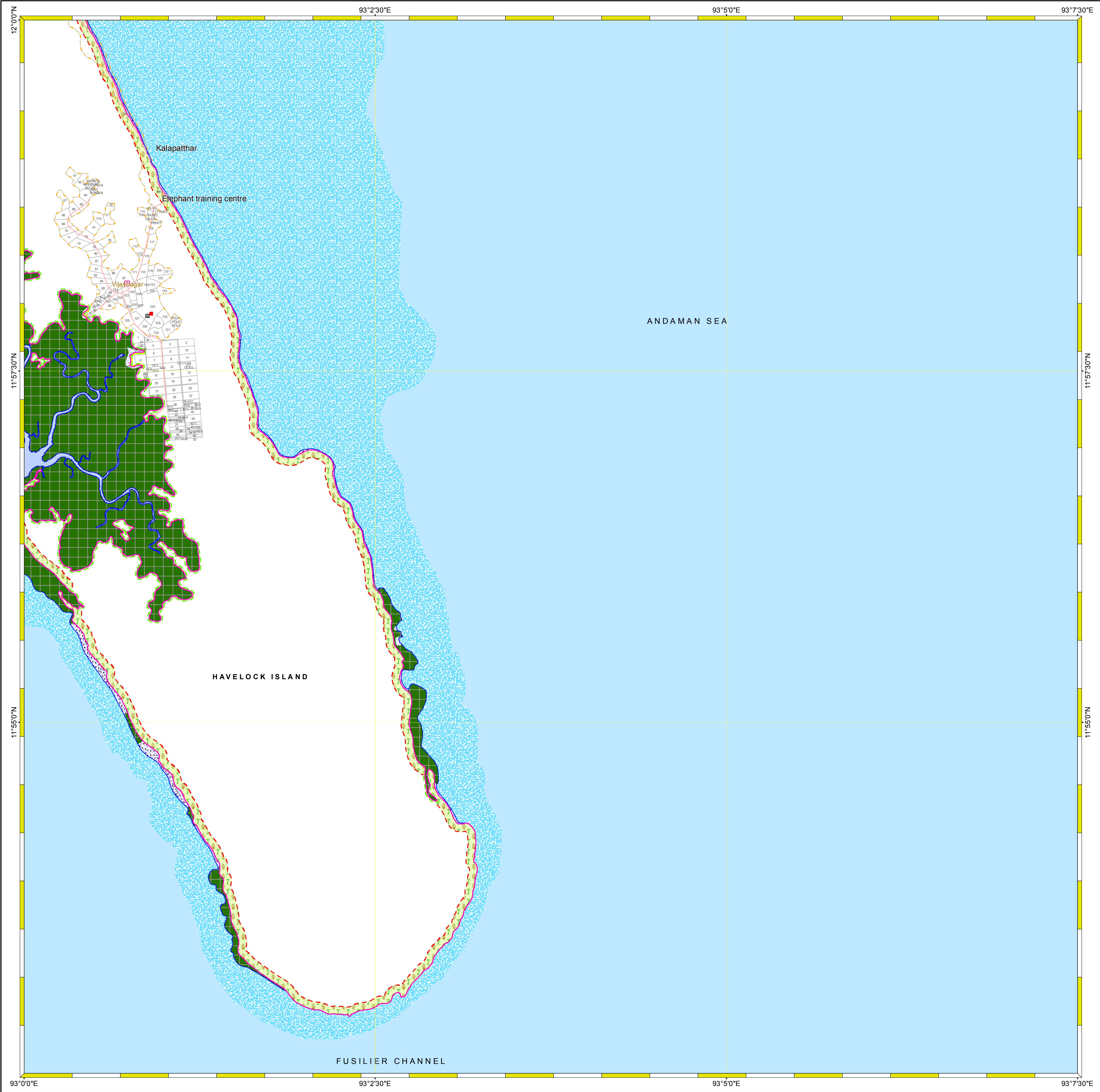
PREPARED DRAFT COASTAL LAND USE MAP ALONG WITH DRAFT ICRZ PLAN (AS PER ICRZ NOTIFICATION 2019)

Prepared by

National Centre for Sustainable Coastal Management
 (Ministry of Environment, Forest & Climate Change)
 Chennai - 600 025

Prepared for

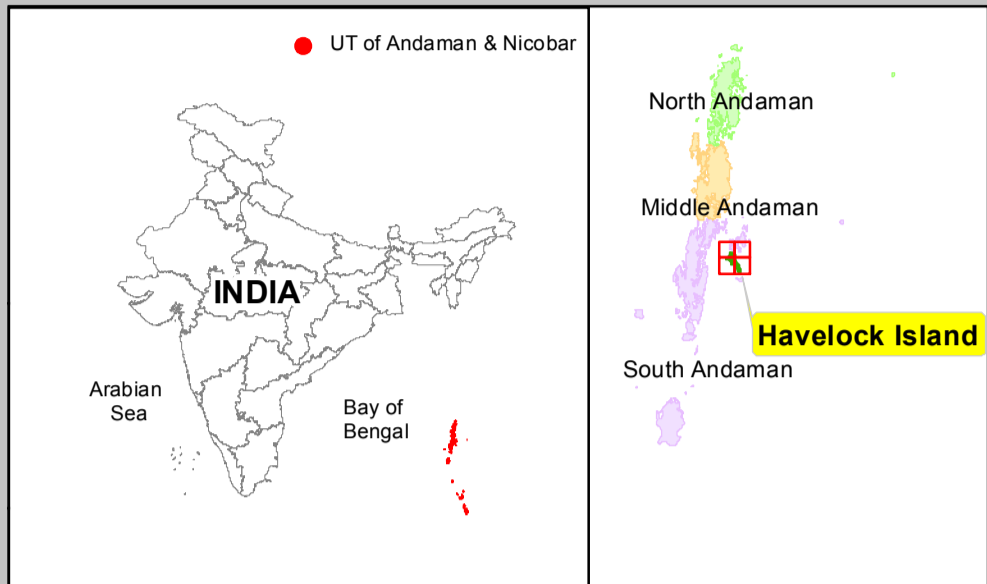
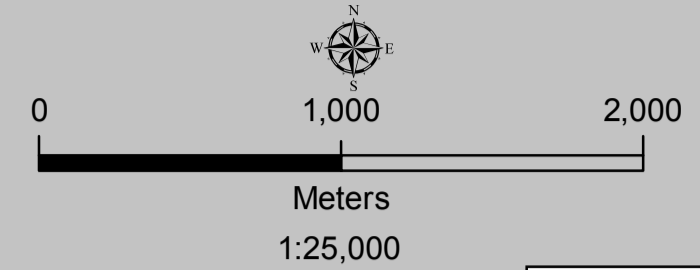
UNION TERRITORY OF ANDAMAN & NICOBAR ADMINISTRATION



**DRAFT COASTAL LAND USE MAP
SWARAJ DWEEP (HAVELOCK) ISLAND
UNION TERRITORY OF ANDAMAN & NICOBAR**

EDITION -1: JUNE, 2022 **Sheet No: C 46 D 1 / NW** **Map No: HA2**

Projection - UTM Datum - WGS 1984



Legend

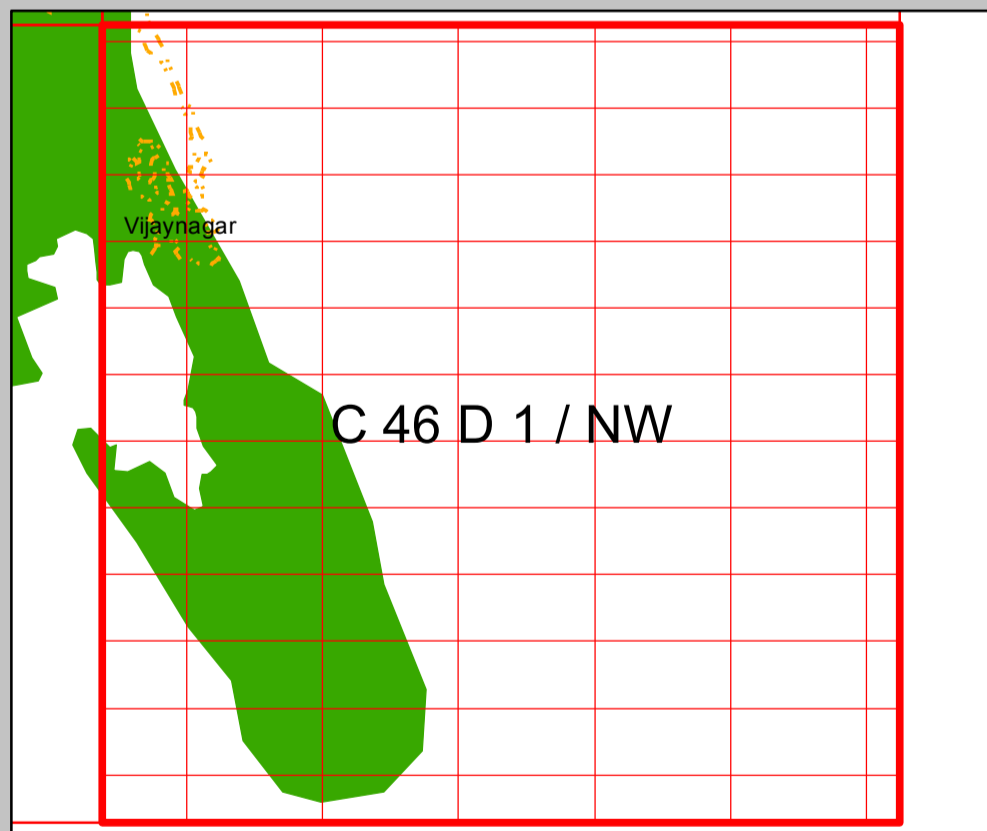
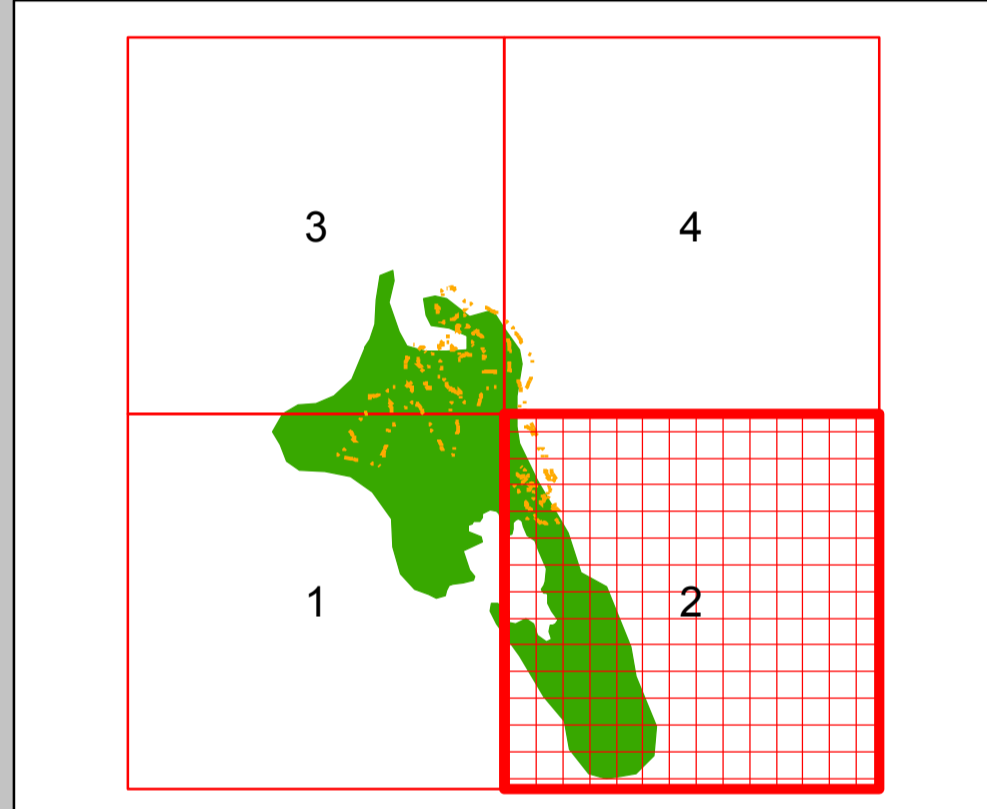
- Lighthouse
- Church
- Temple
- Helipad
- School
- Anganwadi
- Health centre
- Govt buildings
- Road
- High Tide Line
- Low Tide Line
- 100m ICRZ Line
- ICRZ- Line for River or Creek
- Village Boundary
- Survey Plots

**LANDUSE CATEGORIES
ESAs**

- Mangroves
- Corals and coral reefs
- Reserve forest
- Seagrass beds
- Turtle Nesting Grounds
- Seaweeds
- Others**
- Jetty
- Creek
- Forest
- Beach/Sand Patch
- Agricultural land
- Habitation with vegetation
- Intertidal Zone

DATA SOURCE
i) National Center for Sustainable Coastal Management
1) HTL, LTL; 2) ICRZ Lines; 3) ICRZ Categories;
4) Infrastructure facilities such as Road, Lighthouse, Breakwater or Jetty etc.
ii) Union Territory of Andaman and Nicobar Administration
1) Administrative Boundaries; Fish landing Centre; National Park; Wild Life Sanctuaries; Biosphere Reserved; Tribal and Jarawa Reserve Boundaries, etc

ABBREVIATIONS
ICRZ : Island Coastal Regulation Zone
NDZ : No Development Zone



PREPARED DRAFT COASTAL LAND USE MAP ALONG WITH DRAFT ICRZ PLAN (AS PER ICRZ NOTIFICATION 2019)

Mapped During 2017-18

OFFICE SEAL

Prepared by

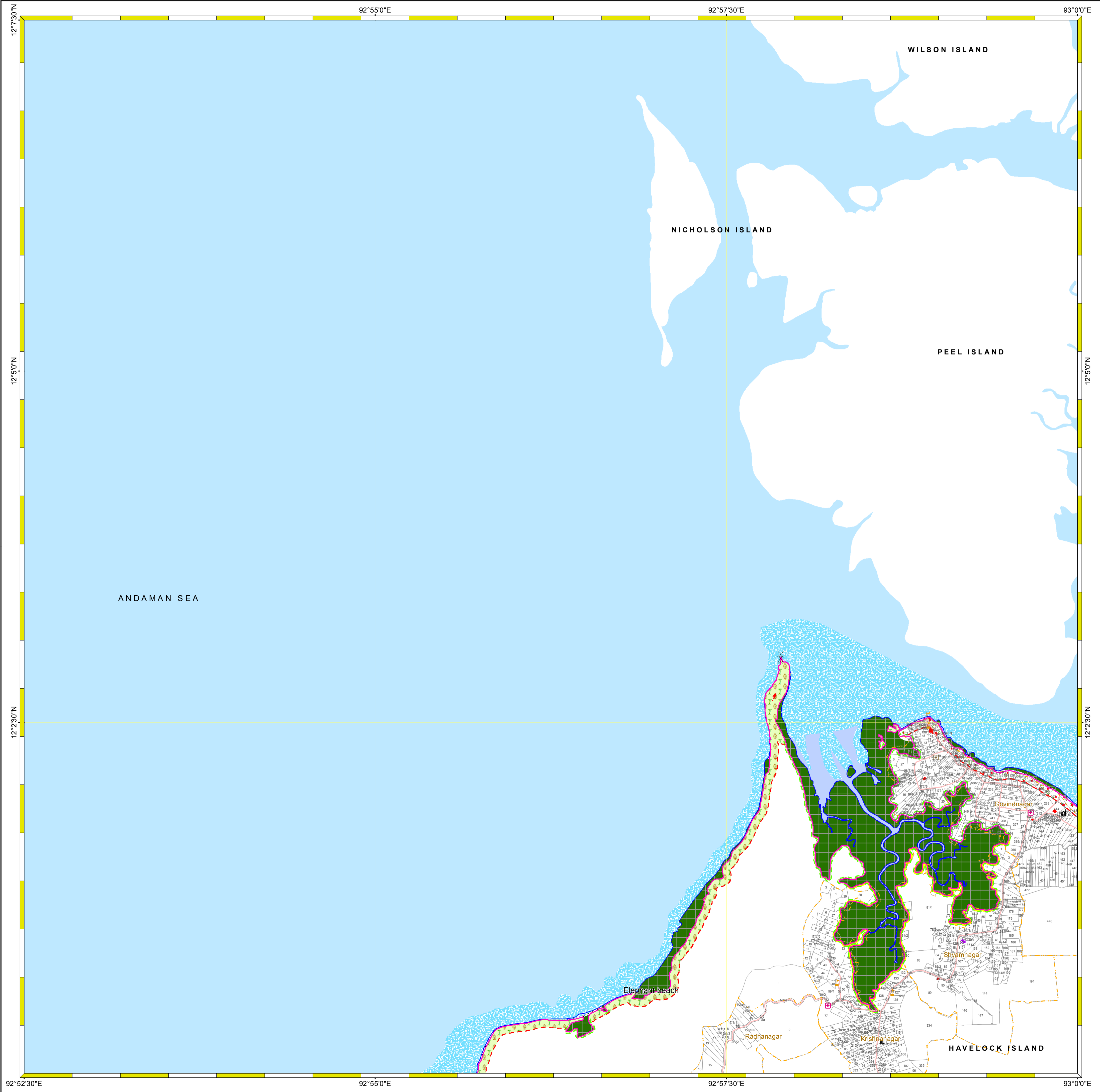


National Centre for Sustainable Coastal Management
(Ministry of Environment, Forest & Climate Change)
Chennai - 600 025

Prepared for



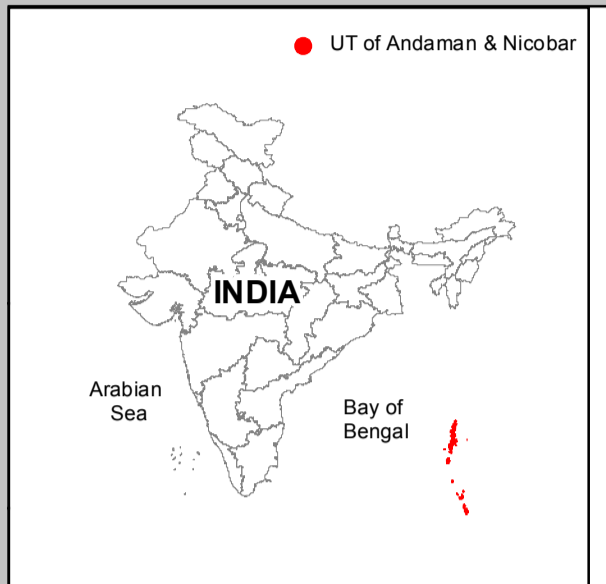
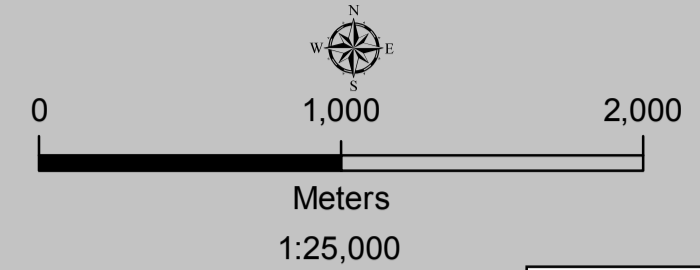
UNION TERRITORY OF ANDAMAN & NICOBAR ADMINISTRATION



**DRAFT COASTAL LAND USE MAP
SWARAJ DWEEP (HAVELOCK) ISLAND
UNION TERRITORY OF ANDAMAN & NICOBAR**

EDITION -1: JUNE, 2022 **Sheet No: D 46 U 16 / SE** **Map No: HA3**

Projection :- UTM Datum :- WGS 1984



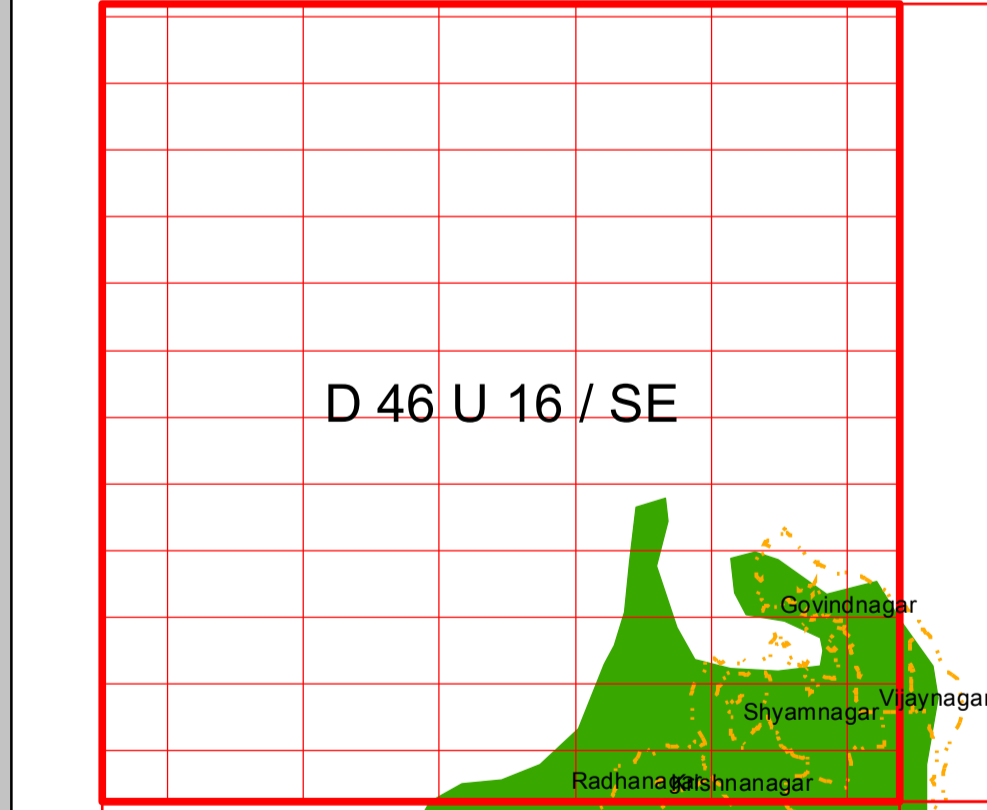
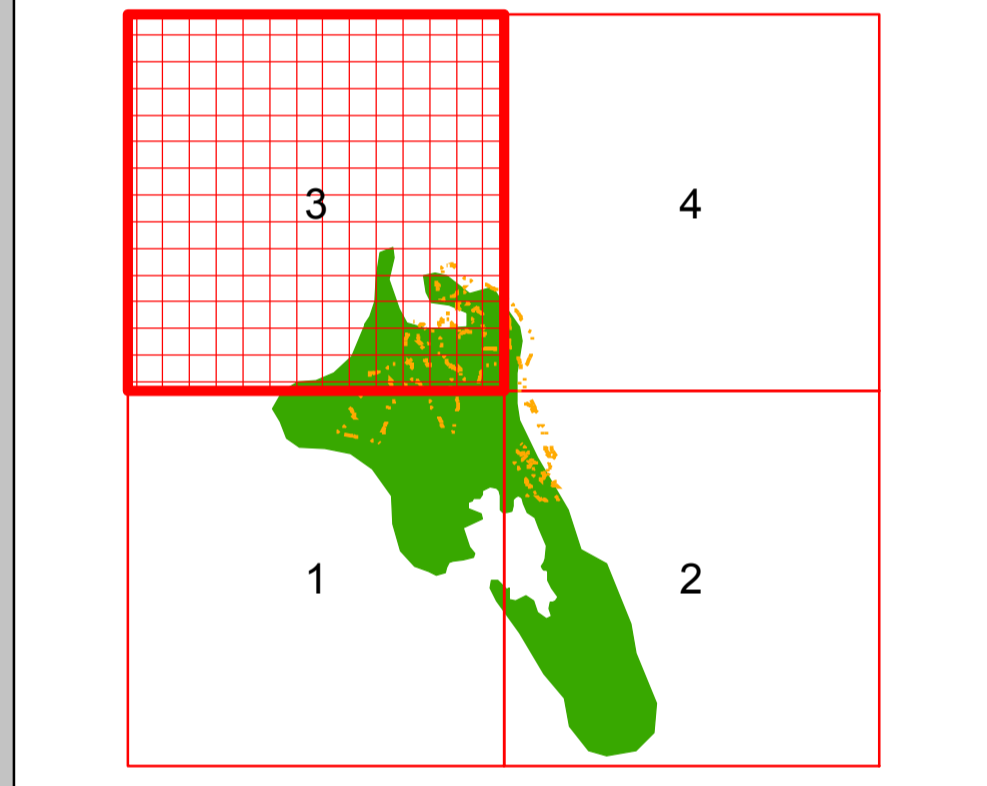
- Legend**
- Lighthouse
 - Church
 - Temple
 - Helipad
 - School
 - Anganwadi
 - Health centre
 - Govt buildings
 - Road
 - High Tide Line
 - Low Tide Line
 - 100m ICRZ Line
 - ICRZ- Line for River or Creek
 - Village Boundary
 - Survey Plots

LANDUSE CATEGORIES ESAs

- Mangroves
- Corals and coral reefs
- Reserve forest
- Seagrass beds
- Turtle Nesting Grounds
- Seaweeds
- Others**
- Jetty
- Creek
- Forest
- Beach/Sand Patch
- Agricultural land
- Habitation with vegetation
- Intertidal Zone

DATA SOURCE
 I) National Center for Sustainable Coastal Management
 1) HTL, LTL; 2) ICRZ Lines; 3) ICRZ Categories;
 4) Infrastructure facilities such as Road, Lighthouse, Breakwater or Jetty etc.
 II) Union Territory of Andaman and Nicobar Administration
 1) Administrative Boundaries; Fish landing Centre; National Park; Wild Life Sanctuaries; Biosphere Reserved; Tribal and Jarawa Reserve Boundaries, etc

ABBREVIATIONS
 ICRZ : Island Coastal Regulation Zone
 NDZ : No Development Zone



PREPARED DRAFT COASTAL LAND USE MAP ALONG WITH DRAFT ICRZ PLAN (AS PER ICRZ NOTIFICATION 2019)

Mapped During 2017-18

OFFICE SEAL

Prepared by



National Centre for Sustainable Coastal Management
 (Ministry of Environment, Forest & Climate Change)
 Chennai - 600 025

Prepared for

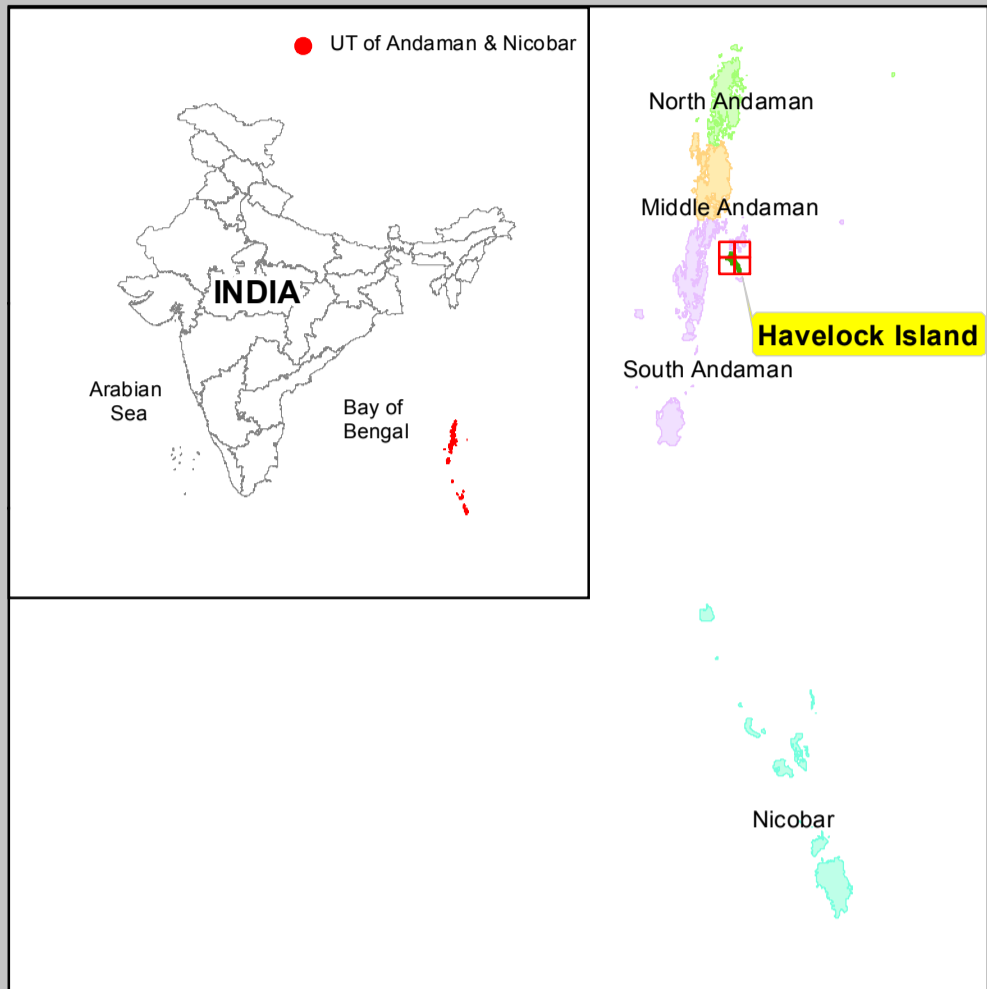
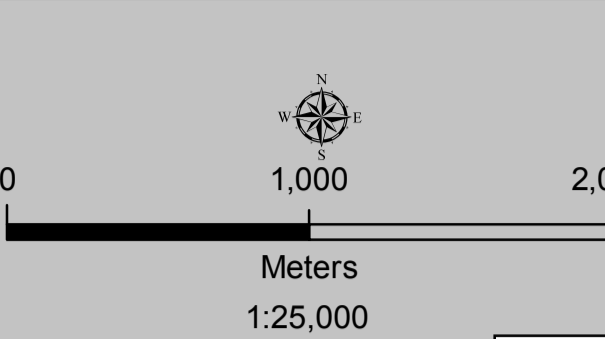


UNION TERRITORY OF ANDAMAN & NICOBAR ADMINISTRATION

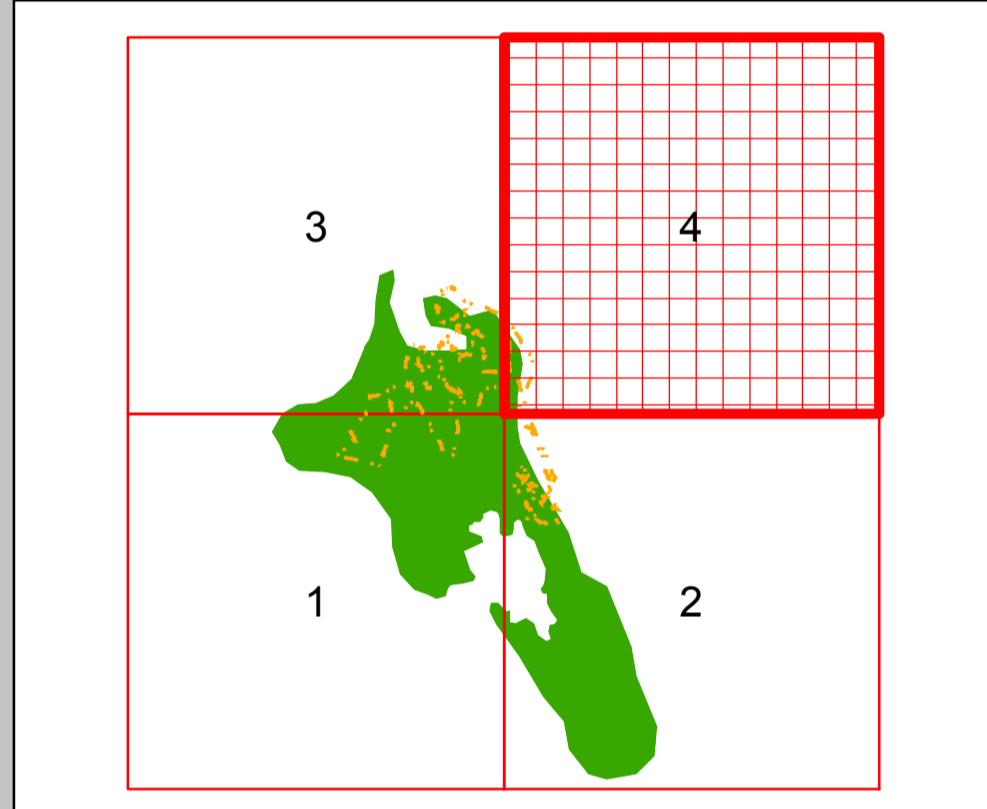


**DRAFT COASTAL LAND USE MAP
SWARAJ DWEEP (HAVELOCK) ISLAND
UNION TERRITORY OF ANDAMAN & NICOBAR**

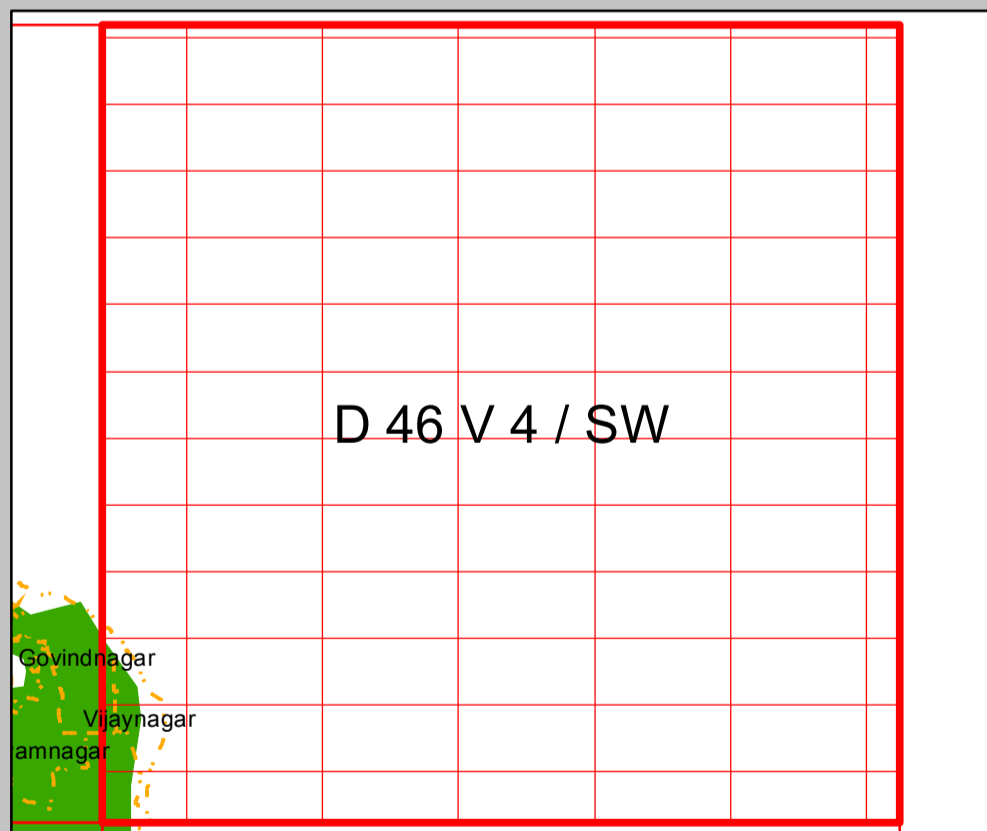
EDITION -1: JUNE, 2022 **Sheet No: D 46 V 4 / SW** **Map No: HA4**



- Legend**
- Lighthouse
 - Church
 - Temple
 - Helipad
 - School
 - Anganwadi
 - Health centre
 - Govt buildings
 - Road
 - High Tide Line
 - Low Tide Line
 - 100m ICRZ Line
 - ICRZ- Line for River or Creek
 - Village Boundary
 - Survey Plots



- LANDUSE CATEGORIES ESAs**
- Mangroves
 - Corals and coral reefs
 - Reserve forest
 - Seagrass beds
 - Turtle Nesting Grounds
 - Seaweeds
- Others**
- Jetty
 - Creek
 - Forest
 - Beach/Sand Patch
 - Agricultural land
 - Habitation with vegetation
 - Intertidal Zone



DATA SOURCE
 I) National Center for Sustainable Coastal Management
 1) HTL, LTL; 2) ICRZ Lines; 3) ICRZ Categories;
 4) Infrastructure facilities such as Road, Lighthouse, Breakwater or Jetty etc.
 II) Union Territory of Andaman and Nicobar Administration
 1) Administrative Boundaries; Fish landing Centre; National Park; Wild Life Sanctuaries; Biosphere Reserved; Tribal and Jarawa Reserve Boundaries, etc

ABBREVIATIONS
 ICRZ : Island Coastal Regulation Zone
 NDZ : No Development Zone

Mapped During 2017-18

PREPARED DRAFT COASTAL LAND USE MAP ALONG WITH DRAFT ICRZ PLAN (AS PER ICRZ NOTIFICATION 2019)

OFFICE SEAL

Prepared by

National Centre for Sustainable Coastal Management
 (Ministry of Environment, Forest & Climate Change)
 Chennai - 600 025

Prepared for

UNION TERRITORY OF ANDAMAN & NICOBAR ADMINISTRATION