

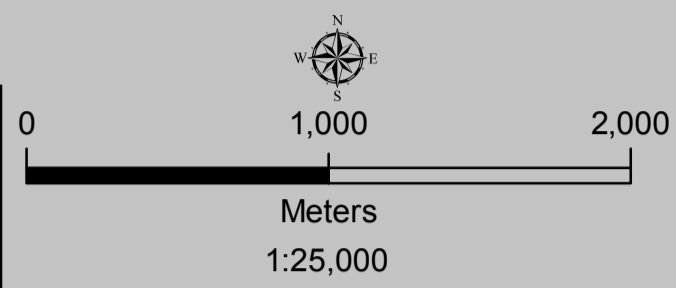
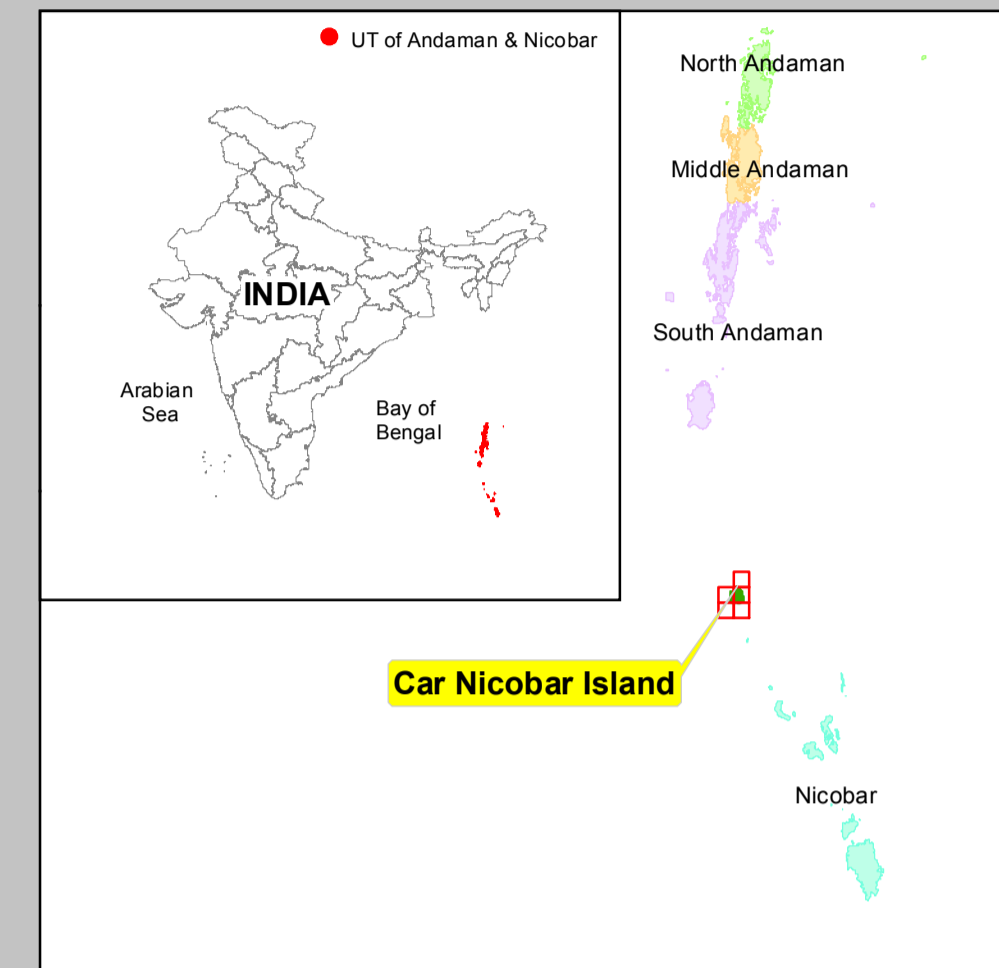
**DRAFT COASTAL LAND USE MAP
CAR NICOBAR ISLAND
UNION TERRITORY OF ANDAMAN & NICOBAR**

EDITION -1: JUNE, 2022

Sheet No: C 46 O 12/SE

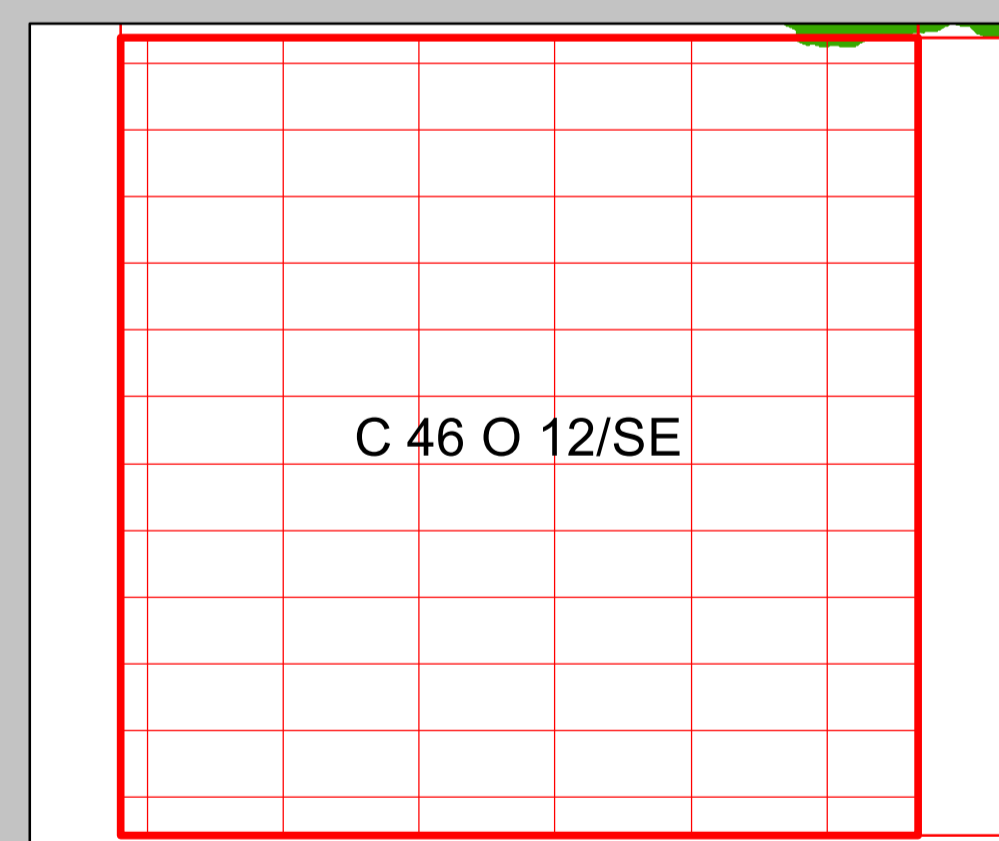
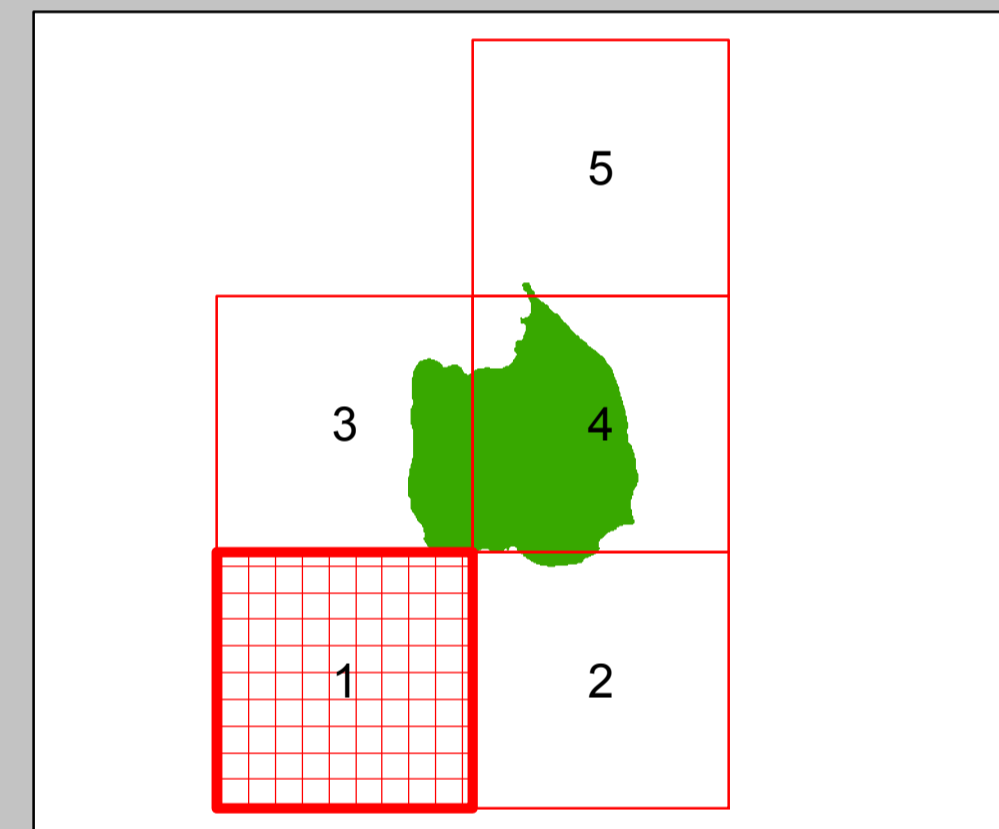
Projection :- UTM Datum :- WGS 1984

Map No: CAR 1



Legend

- Lighthouse
 - Fish Landing Centre
 - Temple
 - Church
 - School
 - Hospital
 - Govt Office
 - Police Station
 - Road
 - High Tide Line
 - Low Tide Line
 - 20m ICRZ Line for Bay
 - 100m ICRZ Line
 - ICRZ Line for River or Creek
- LANDUSE CATEGORIES**
- ESAs**
- Turtle Nesting Ground
 - Protected Forest
 - Mangroves
 - Mudflat
 - Seaweeds
 - Seagrass beds
 - Corals and coral reefs
- Others**
- Beach or Sand Patch
 - Tribal Reserve
 - Jetty
 - Creek/River
 - Intertidal Zone



DATA SOURCE

- I) National Center for Sustainable Coastal Management
 1) HTL, LTL; 2) ICRZ Lines; 3) ICRZ Categories;
 4) Infrastructure facilities such as Road, Lighthouse, Breakwater or Jetty etc.
- II) Union Territory of Andaman and Nicobar Administration
 1) Administrative Boundaries; Fish landing Centre; National Park; Wild Life Sanctuaries; Biosphere Reserved; Tribal and Jarawa Reserve Boundaries, etc

ABBREVIATIONS

ICRZ : Island Coastal Regulation Zone

Mapped During 2017-18

PREPARED DRAFT COASTAL LAND USE MAP ALONG WITH DRAFT ICRZ PLAN (AS PER ICRZ NOTIFICATION 2019)

OFFICE SEAL

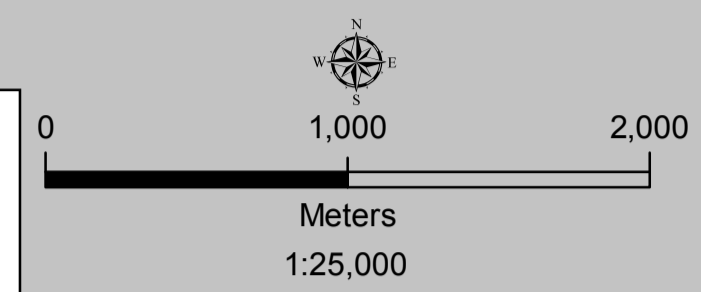
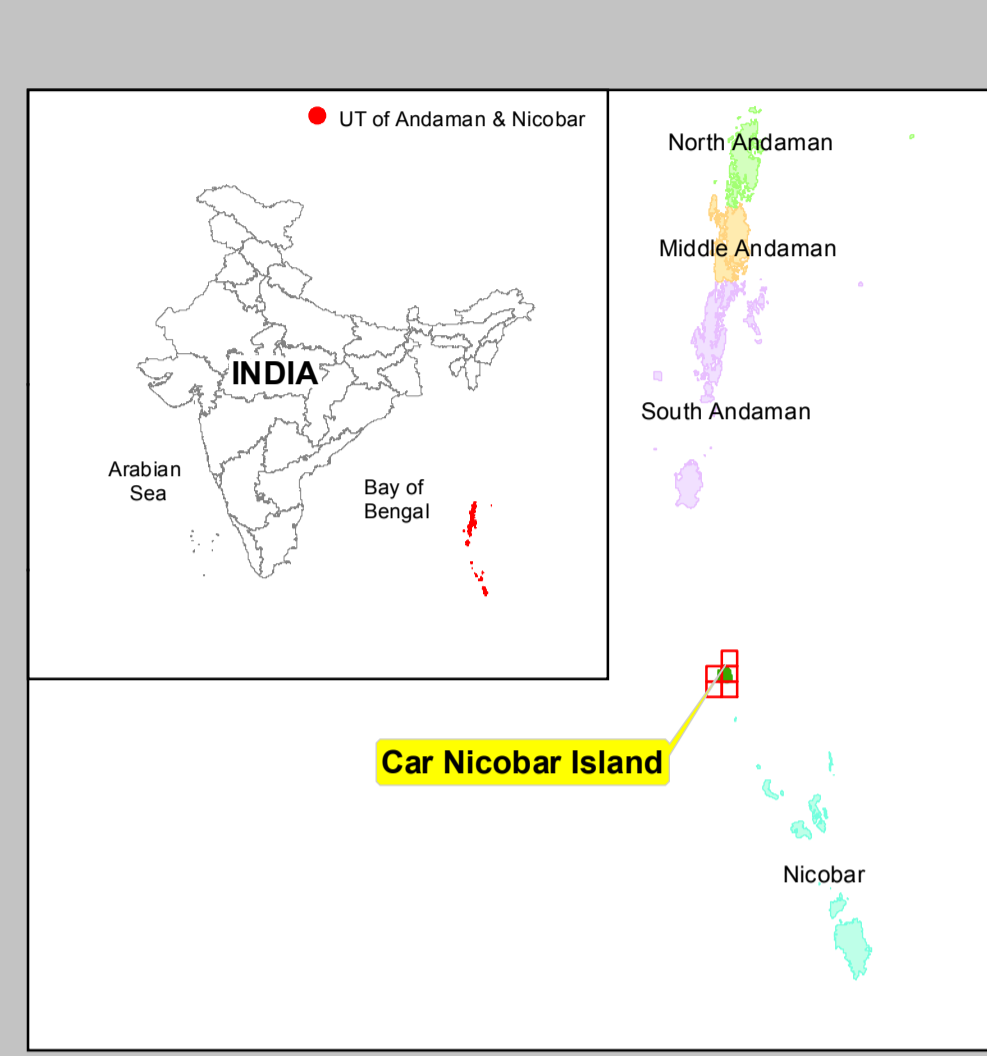
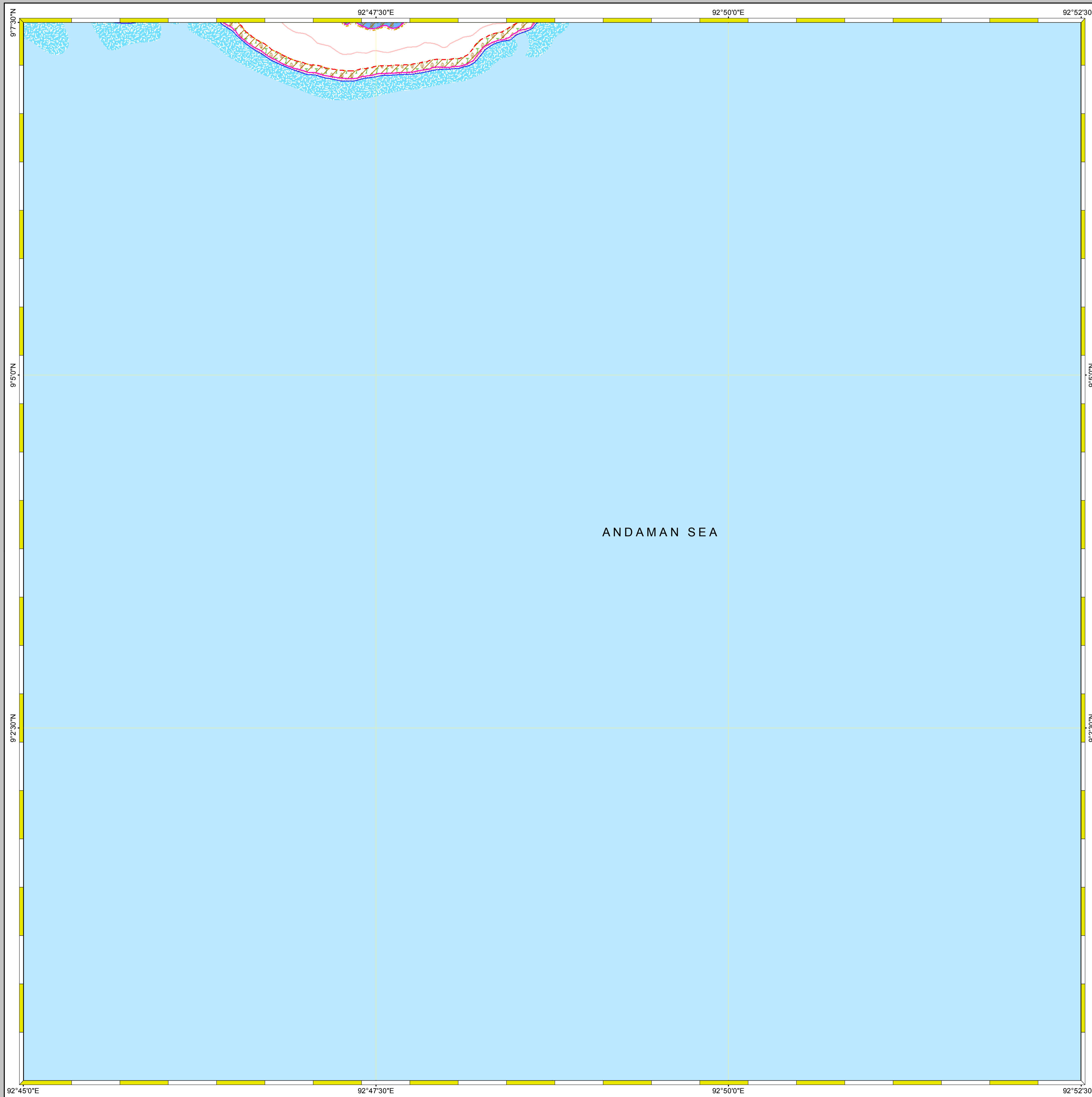


National Centre for Sustainable Coastal Management
 (Ministry of Environment, Forest & Climate Change)
 Chennai - 600 025

Prepared for



UNION TERRITORY OF ANDAMAN & NICOBAR ADMINISTRATION



Legend

- Lighthouse
- Fish Landing Centre
- Temple
- Church
- School
- Hospital
- Govt Office
- Police Station
- Road
- High Tide Line
- Low Tide Line
- 20m ICRZ Line for Bay
- 100m ICRZ Line
- ICRZ Line for River or Creek

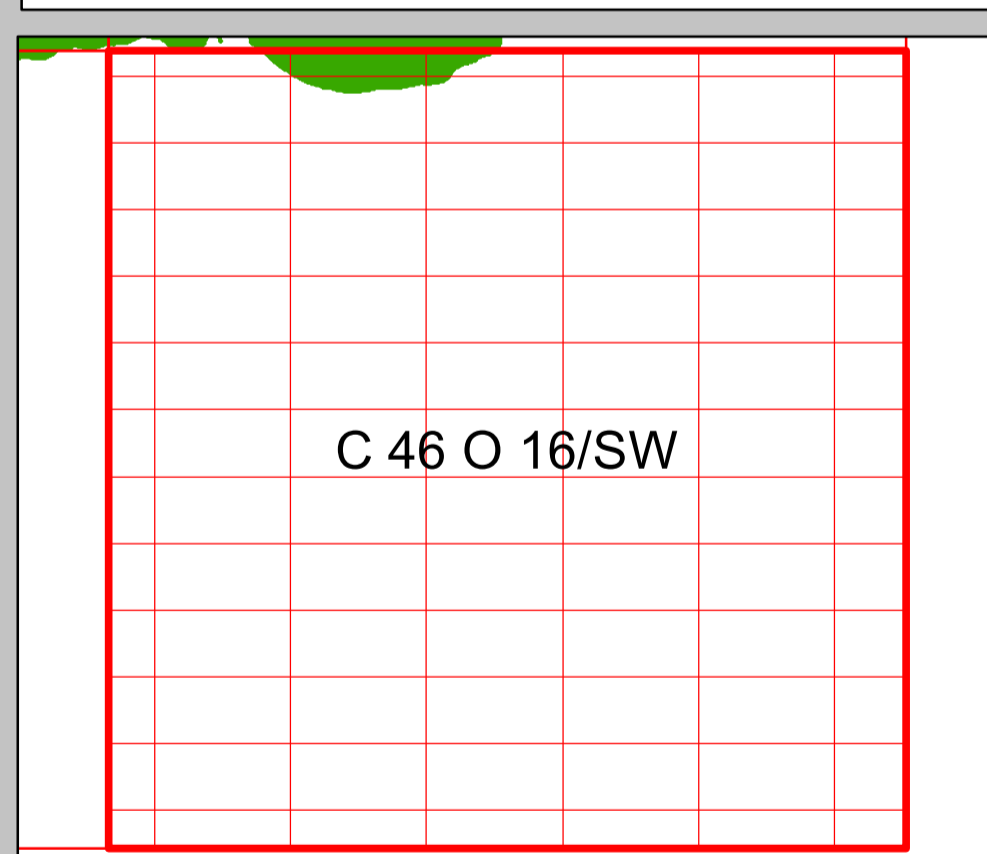
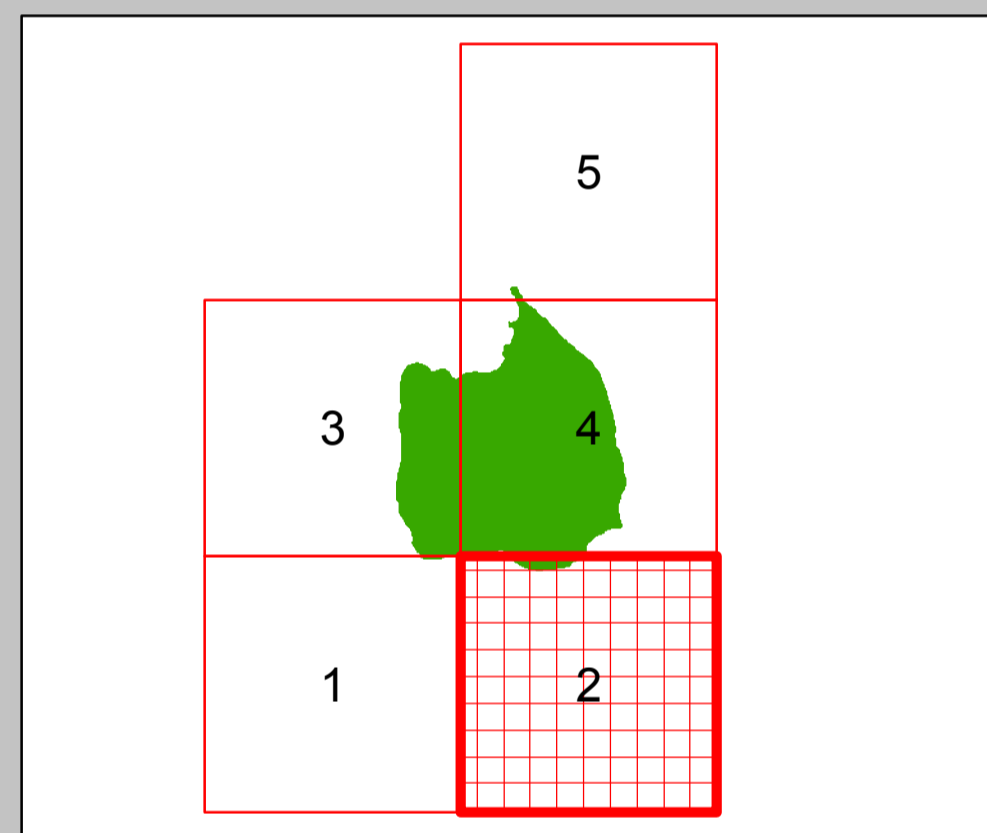
LANDUSE CATEGORIES

ESAs

- Turtle Nesting Ground
- Protected Forest
- Mangroves
- Mudflat
- Seaweeds
- Seagrass beds
- Corals and coral reefs

Others

- Beach or Sand Patch
- Tribal Reserve
- Jetty
- Creek/River
- Intertidal Zone



DATA SOURCE

I) National Center for Sustainable Coastal Management
 1) HTL, LTL; 2) ICRZ Lines; 3) ICRZ Categories;
 4) Infrastructure facilities such as Road, Lighthouse, Breakwater or Jetty etc.

II) Union Territory of Andaman and Nicobar Administration
 1) Administrative Boundaries; Fish landing Centre; National Park; Wild Life Sanctuaries; Biosphere Reserved; Tribal and Jarawa Reserve Boundaries, etc

ABBREVIATIONS

ICRZ : Island Coastal Regulation Zone

Mapped During 2017-18

PREPARED DRAFT COASTAL LAND USE MAP ALONG WITH DRAFT ICRZ PLAN (AS PER ICRZ NOTIFICATION 2019)

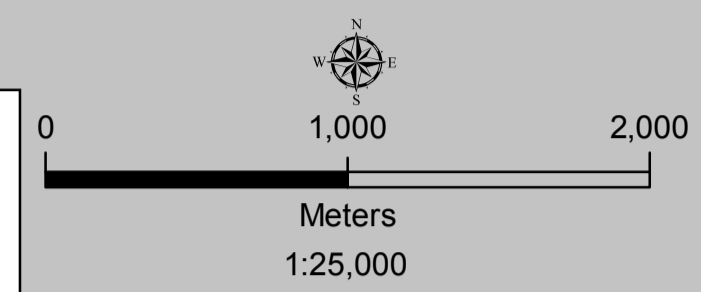
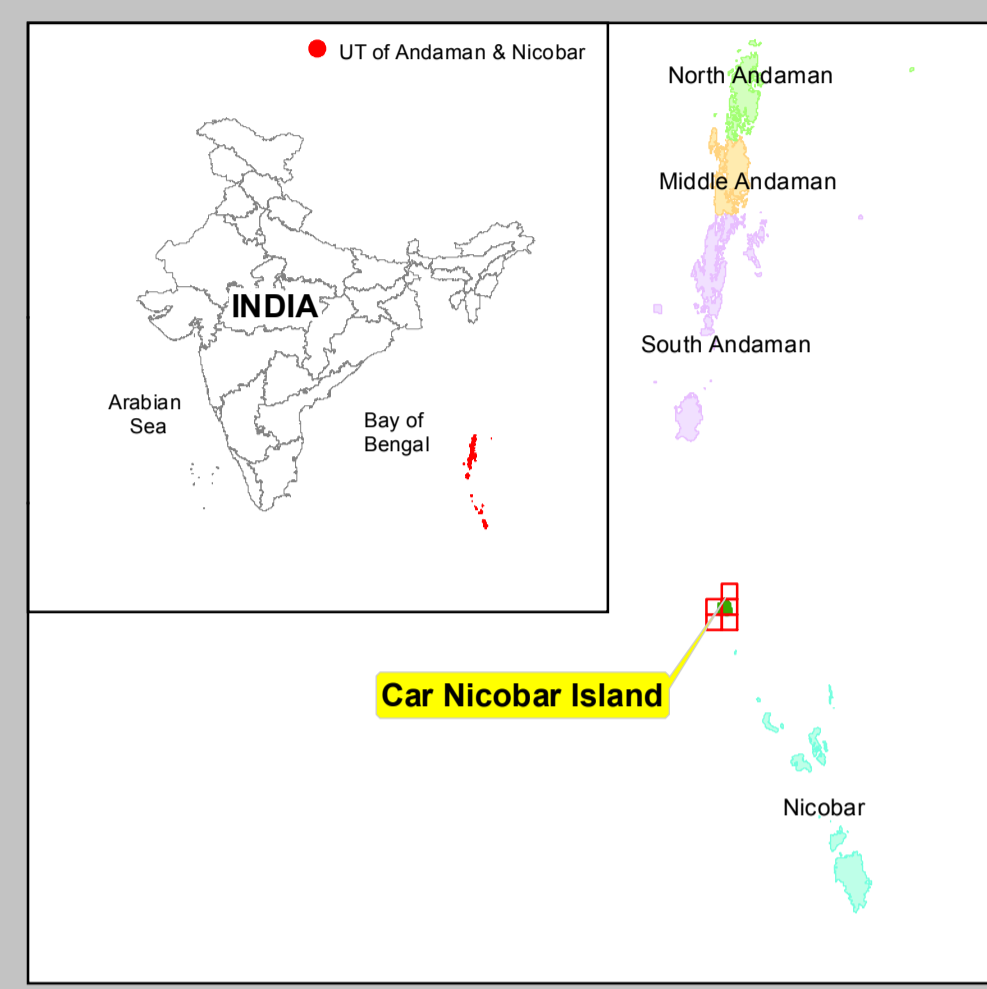
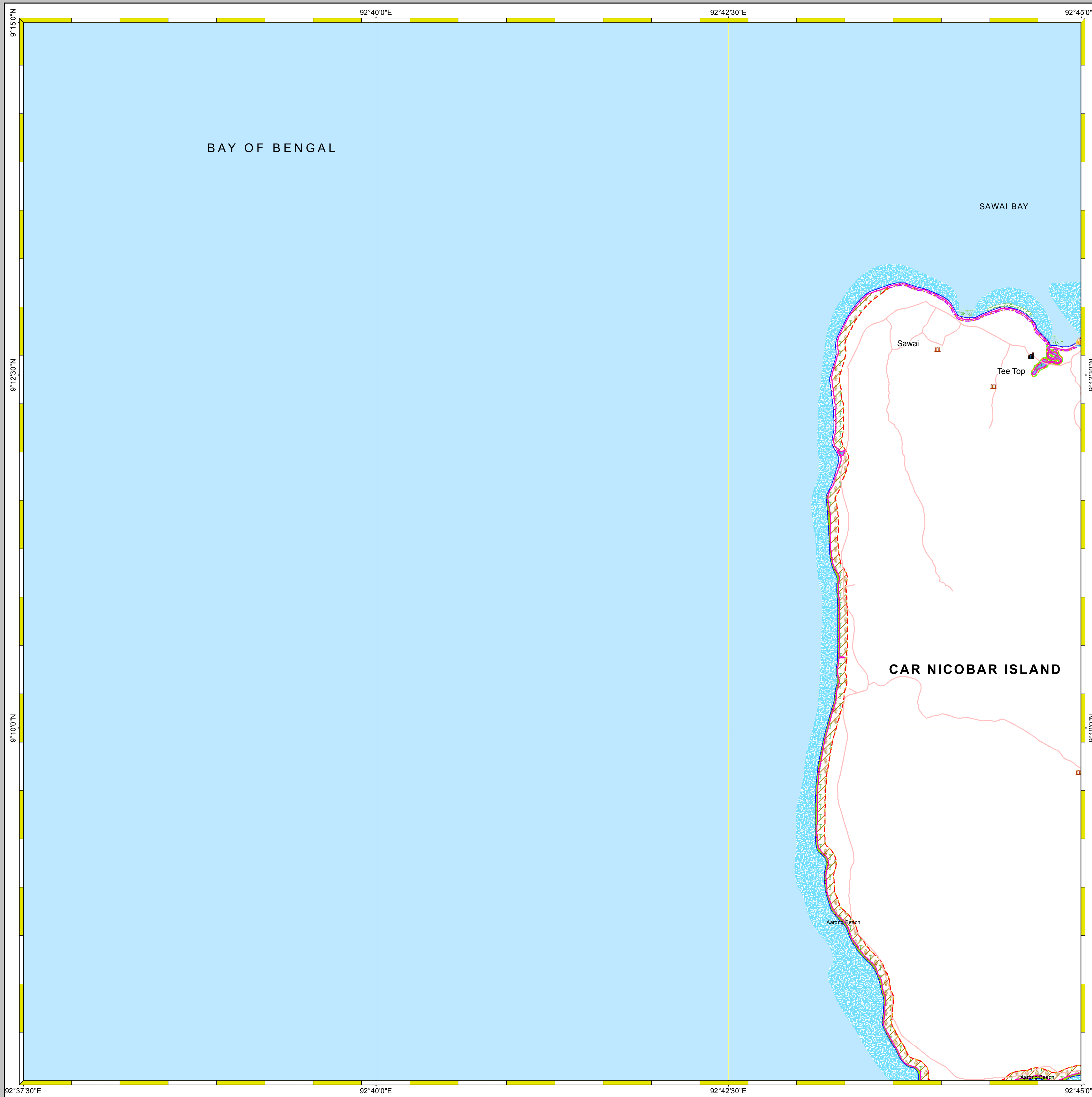
OFFICE SEAL

Prepared by

National Centre for Sustainable Coastal Management
 (Ministry of Environment, Forest & Climate Change)
 Chennai - 600 025

Prepared for

UNION TERRITORY OF ANDAMAN & NICOBAR ADMINISTRATION



Legend

- Lighthouse
- Fish Landing Centre
- Temple
- Church
- School
- Hospital
- Govt Office
- Police Station
- Road
- High Tide Line
- Low Tide Line
- 20m ICRZ Line for Bay
- 100m ICRZ Line
- ICRZ Line for River or Creek

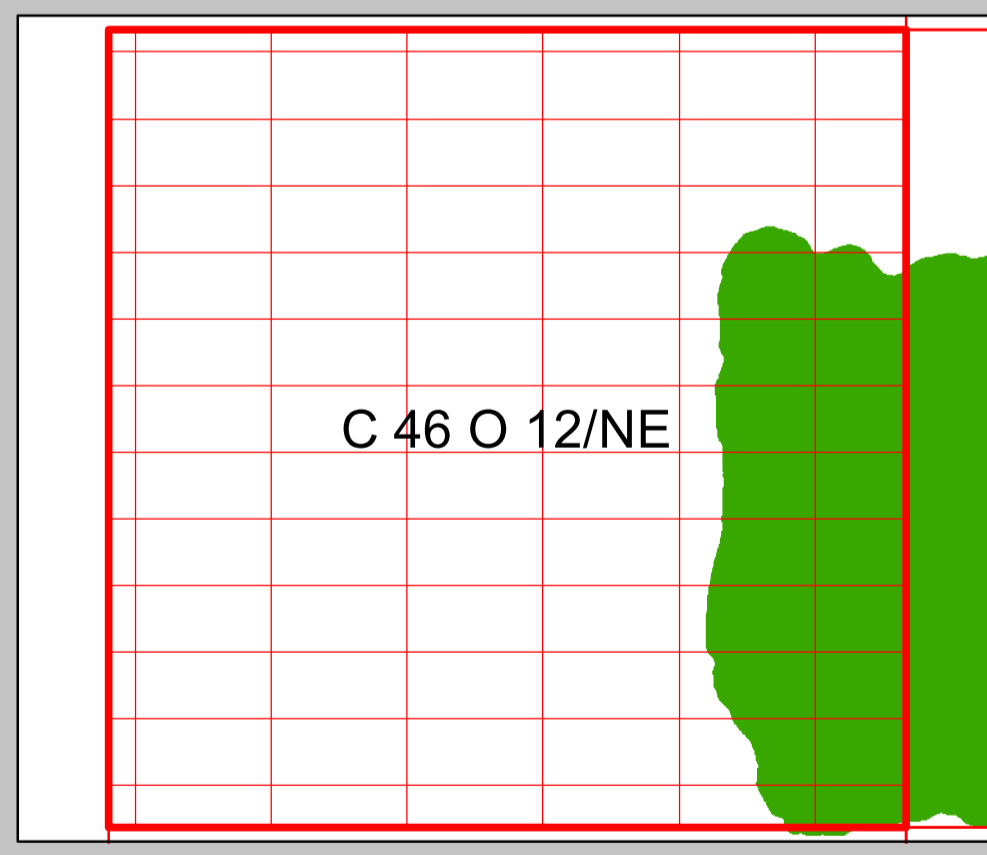
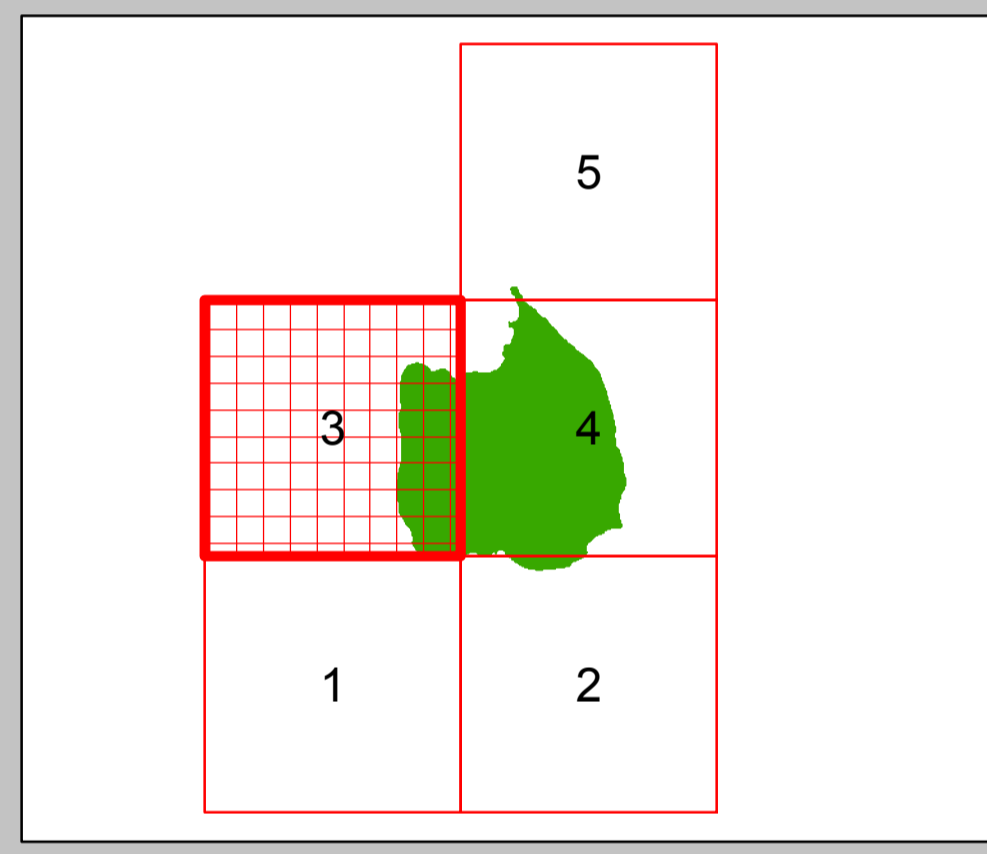
LANDUSE CATEGORIES

ESAs

- Turtle Nesting Ground
- Protected Forest
- Mangroves
- Mudflat
- Seaweeds
- Seagrass beds
- Corals and coral reefs

Others

- Beach or Sand Patch
- Tribal Reserve
- Jetty
- Creek/River
- Intertidal Zone



DATA SOURCE

i) National Center for Sustainable Coastal Management
 1) HTL, LTL; 2) ICRZ Lines; 3) ICRZ Categories;
 4) Infrastructure facilities such as Road, Lighthouse, Breakwater or Jetty etc.

ii) Union Territory of Andaman and Nicobar Administration
 1) Administrative Boundaries; Fish landing Centre; National Park; Wild Life Sanctuaries; Biosphere Reserved; Tribal and Jarawa Reserve Boundaries, etc

ABBREVIATIONS


ICRZ : Island Coastal Regulation Zone

Mapped During 2017-18


PREPARED DRAFT COASTAL LAND USE MAP ALONG WITH DRAFT ICRZ PLAN (AS PER ICRZ NOTIFICATION 2019)

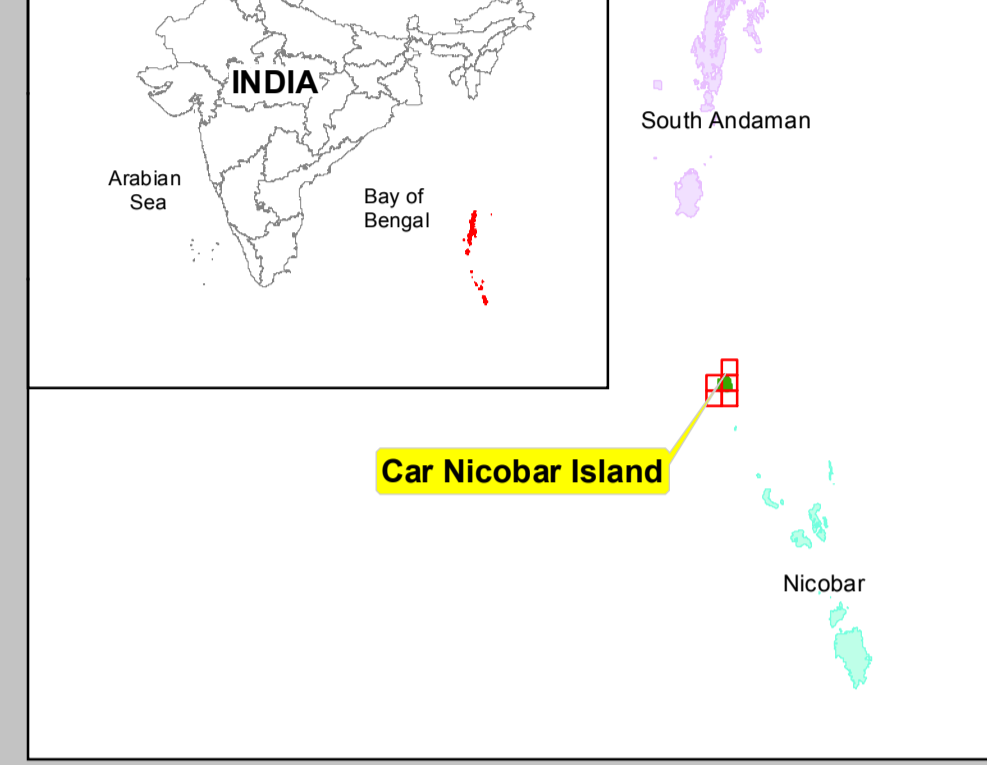
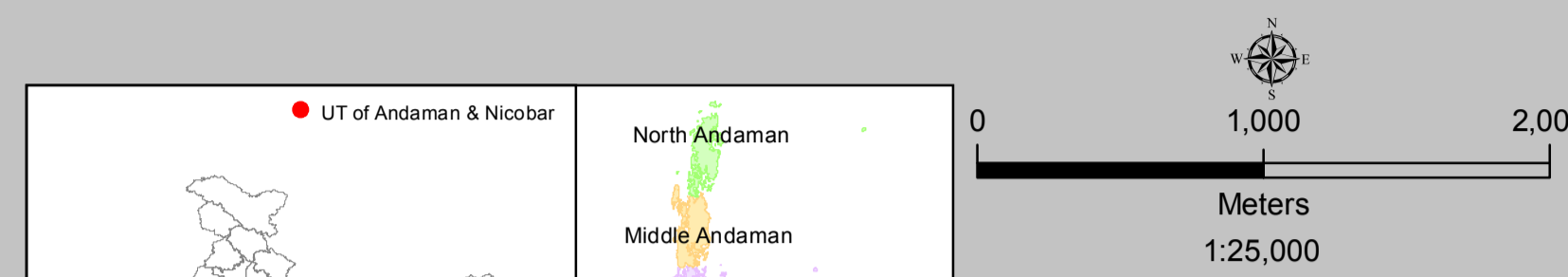
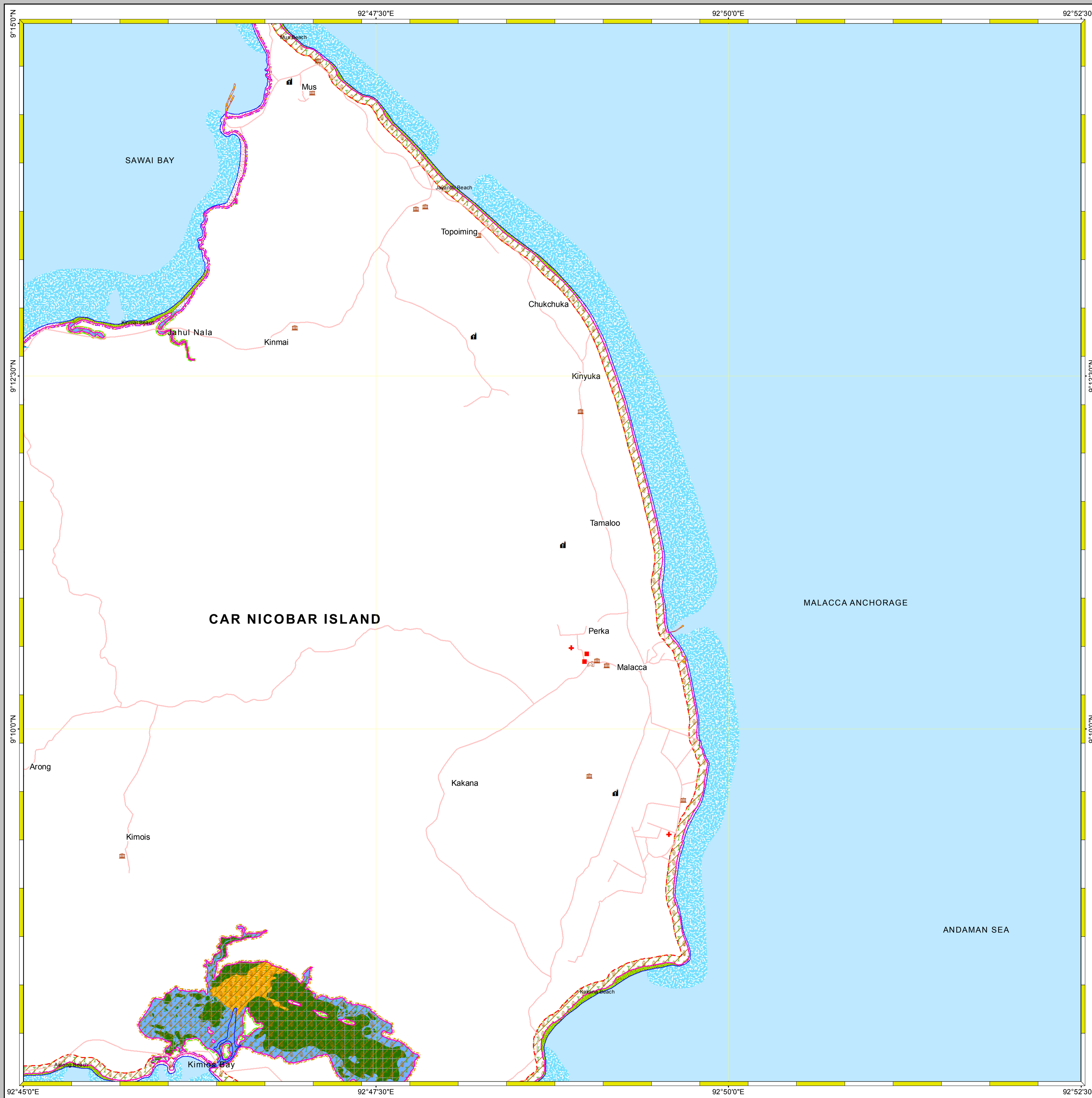
OFFICE SEAL

Prepared by


National Centre for Sustainable Coastal Management
 (Ministry of Environment, Forest & Climate Change)
 Chennai - 600 025

Prepared for


UNION TERRITORY OF ANDAMAN & NICOBAR ADMINISTRATION



Legend

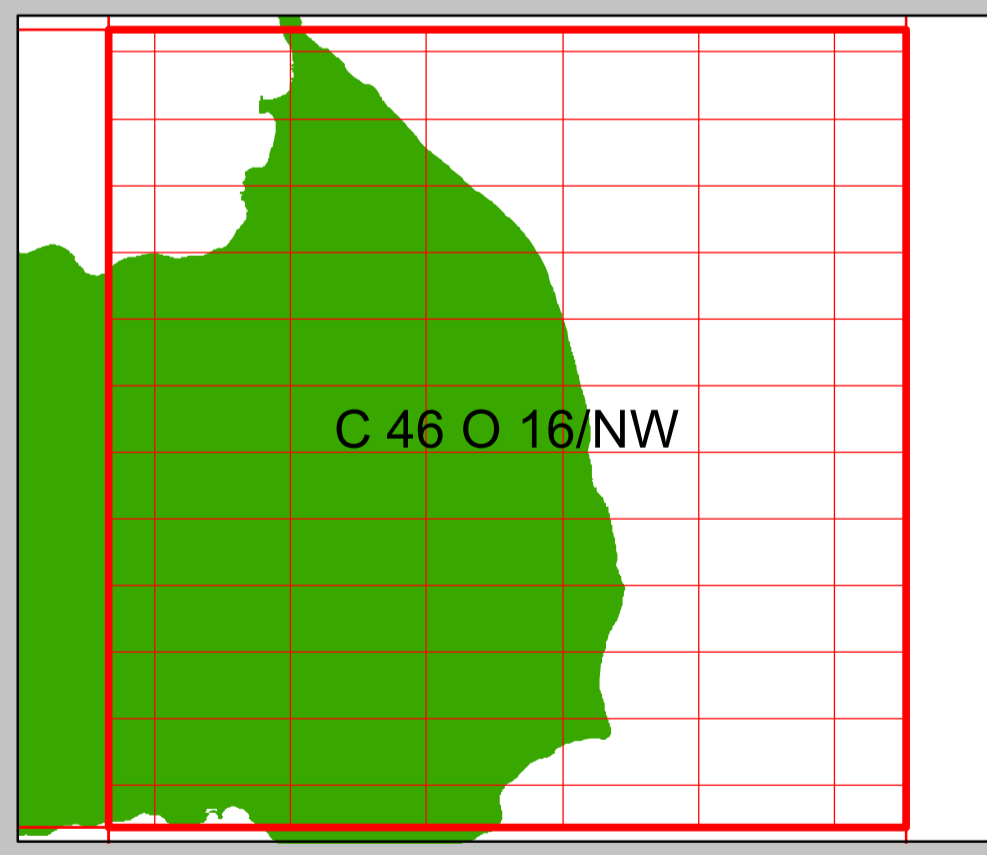
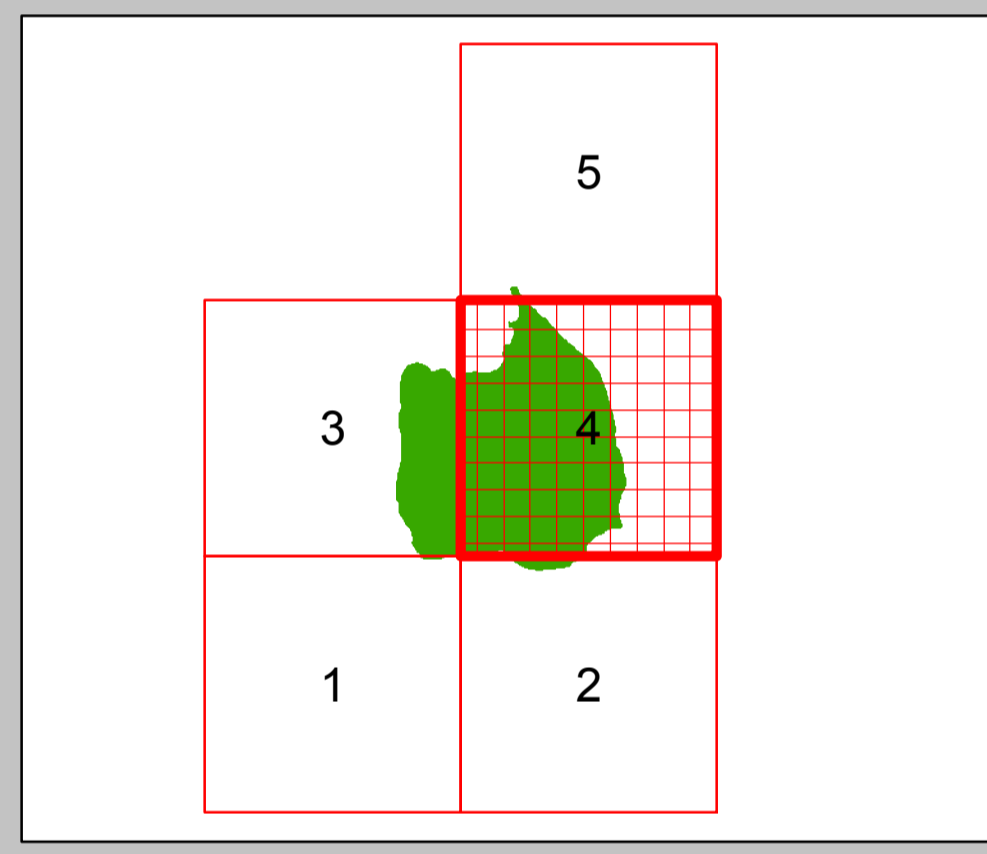
- Lighthouse
- Fish Landing Centre
- Temple
- Church
- School
- Hospital
- Govt Office
- Police Station
- Road
- High Tide Line
- Low Tide Line
- 20m ICRZ Line for Bay
- 100m ICRZ Line
- ICRZ Line for River or Creek

LANDUSE CATEGORIES ESAs

- Turtle Nesting Ground
- Protected Forest
- Mangroves
- Mudflat
- Seaweeds
- Seagrass beds
- Corals and coral reefs

Others

- Beach or Sand Patch
- Tribal Reserve
- Jetty
- Creek/River
- Intertidal Zone



DATA SOURCE

i) National Center for Sustainable Coastal Management
 1) HTL, LTL; 2) ICRZ Lines; 3) ICRZ Categories;
 4) Infrastructure facilities such as Road, Lighthouse, Breakwater or Jetty etc.

ii) Union Territory of Andaman and Nicobar Administration
 1) Administrative Boundaries; Fish landing Centre; National Park; Wild Life Sanctuaries; Biosphere Reserved; Tribal and Jarawa Reserve Boundaries, etc

ABBREVIATIONS

ICRZ : Island Coastal Regulation Zone

Mapped During 2017-18

PREPARED DRAFT COASTAL LAND USE MAP ALONG WITH DRAFT ICRZ PLAN (AS PER ICRZ NOTIFICATION 2019)

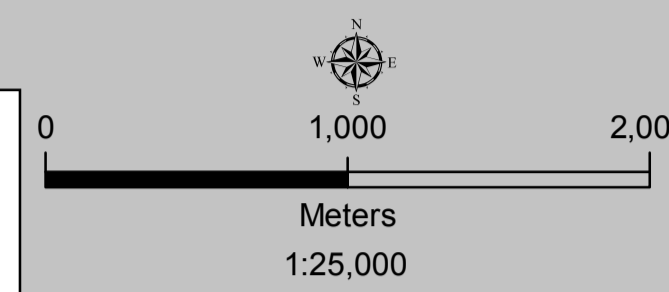
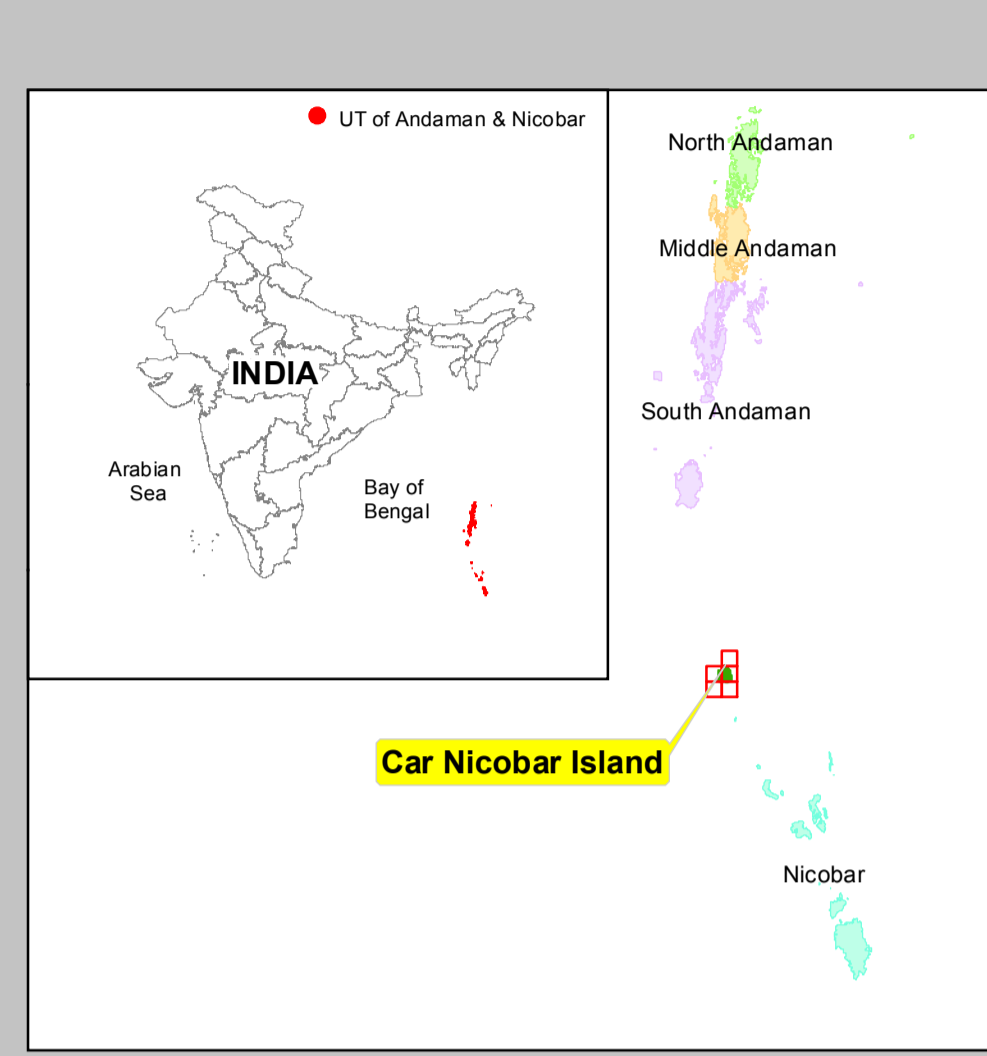
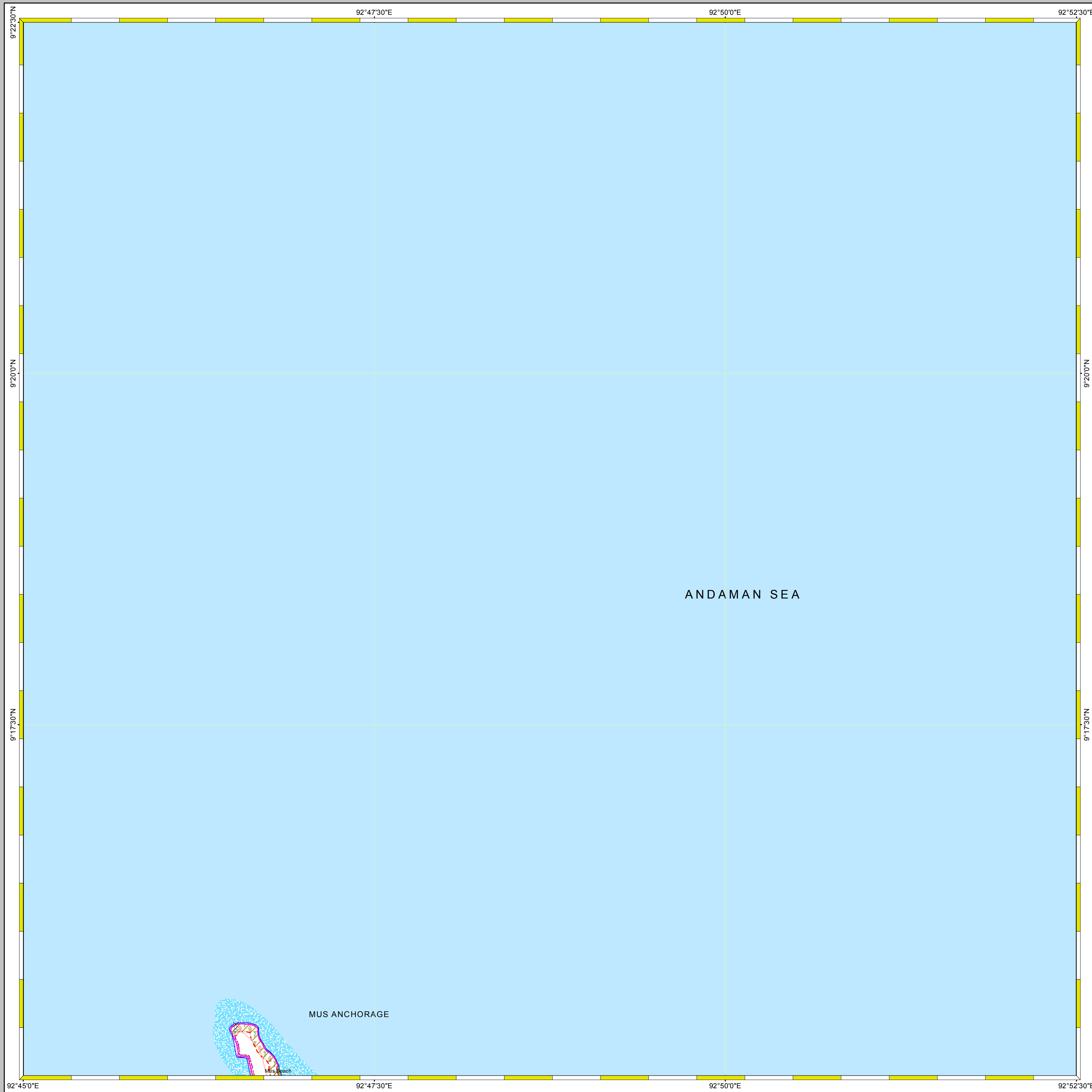
OFFICE SEAL

Prepared by

National Centre for Sustainable Coastal Management
 (Ministry of Environment, Forest & Climate Change)
 Chennai - 600 025

Prepared for

UNION TERRITORY OF ANDAMAN & NICOBAR ADMINISTRATION



Legend

- Lighthouse
- Fish Landing Centre
- Temple
- Church
- School
- Hospital
- Govt Office
- Police Station
- Road
- High Tide Line
- Low Tide Line
- 20m ICRZ Line for Bay
- 100m ICRZ Line
- ICRZ Line for River or Creek

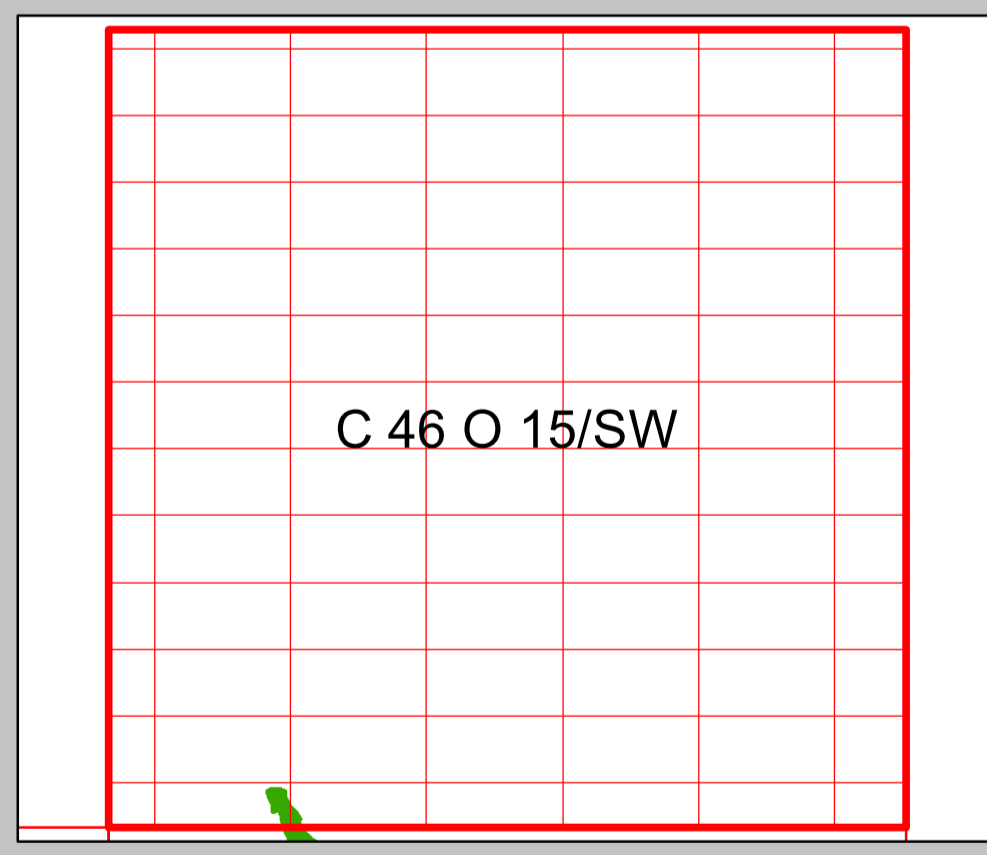
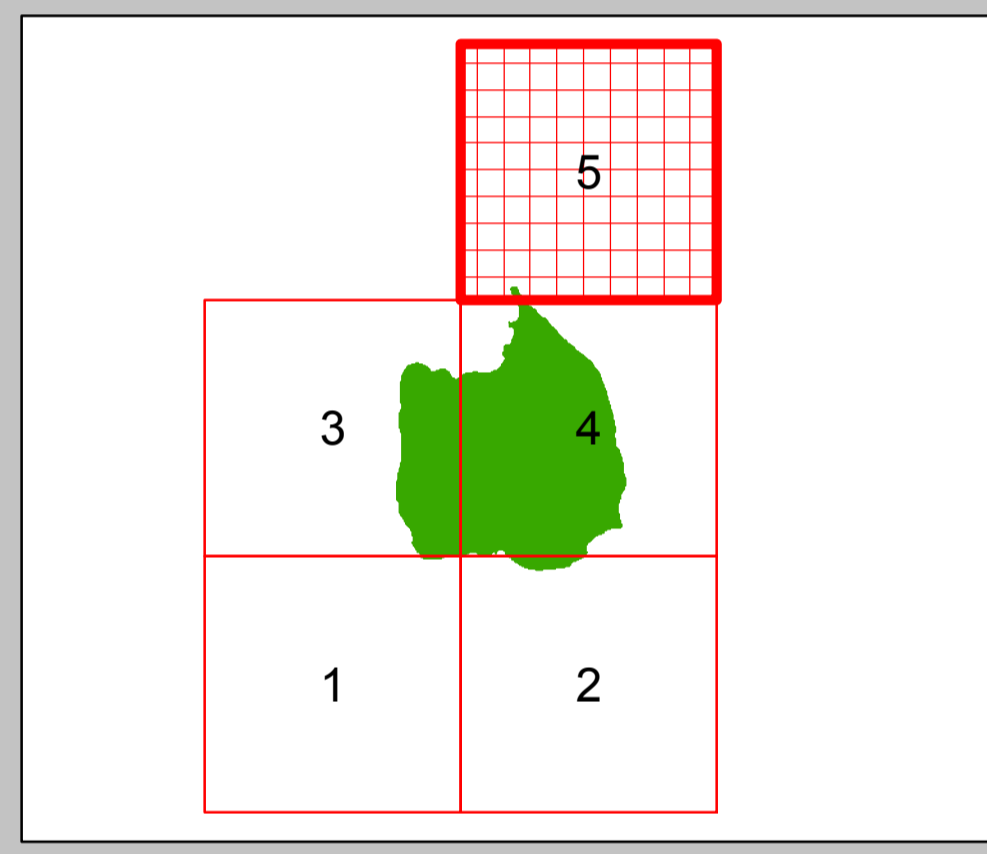
LANDUSE CATEGORIES

ESAs

- Turtle Nesting Ground
- Protected Forest
- Mangroves
- Mudflat
- Seaweeds
- Seagrass beds
- Corals and coral reefs

Others

- Beach or Sand Patch
- Tribal Reserve
- Jetty
- Creek/River
- Intertidal Zone



DATA SOURCE

i) National Center for Sustainable Coastal Management
 1) HTL, LTL; 2) ICRZ Lines; 3) ICRZ Categories;
 4) Infrastructure facilities such as Road, Lighthouse, Breakwater or Jetty etc.

ii) Union Territory of Andaman and Nicobar Administration
 1) Administrative Boundaries; Fish landing Centre; National Park; Wild Life Sanctuaries; Biosphere Reserved; Tribal and Jarawa Reserve Boundaries, etc

ABBREVIATIONS


ICRZ : Island Coastal Regulation Zone

Mapped During 2017-18


PREPARED DRAFT COASTAL LAND USE MAP ALONG WITH DRAFT ICRZ PLAN (AS PER ICRZ NOTIFICATION 2019)

OFFICE SEAL

Prepared by


National Centre for Sustainable Coastal Management
 (Ministry of Environment, Forest & Climate Change)
 Chennai - 600 025

Prepared for


UNION TERRITORY OF ANDAMAN & NICOBAR ADMINISTRATION