

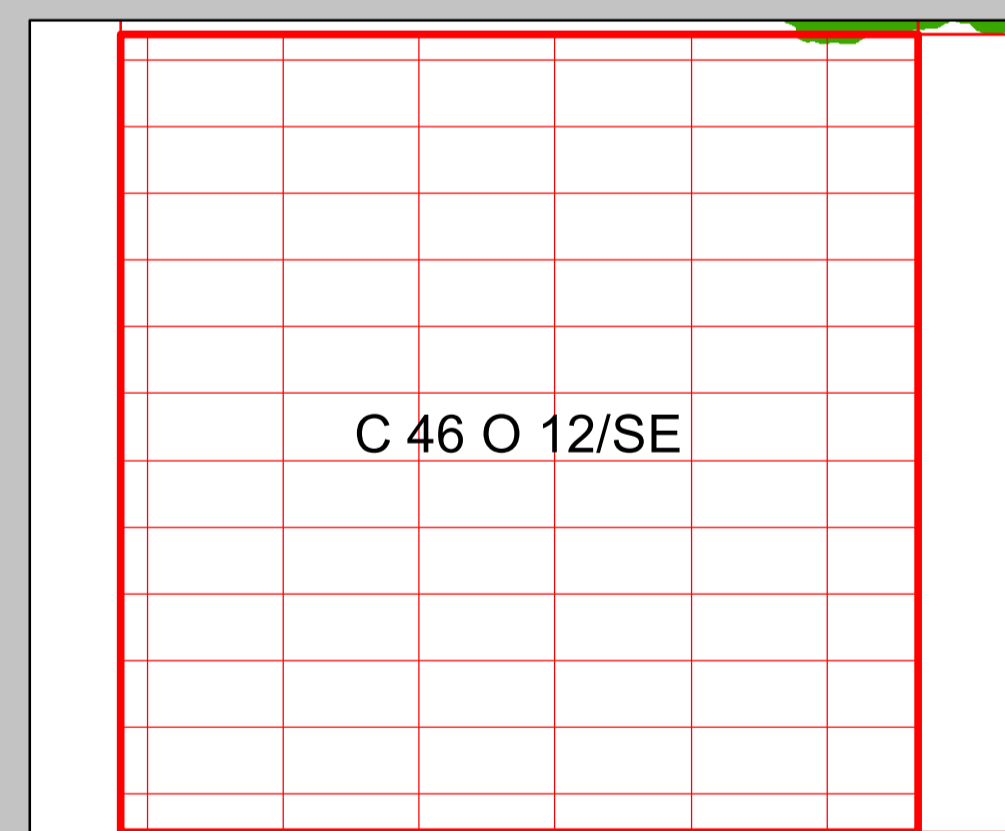
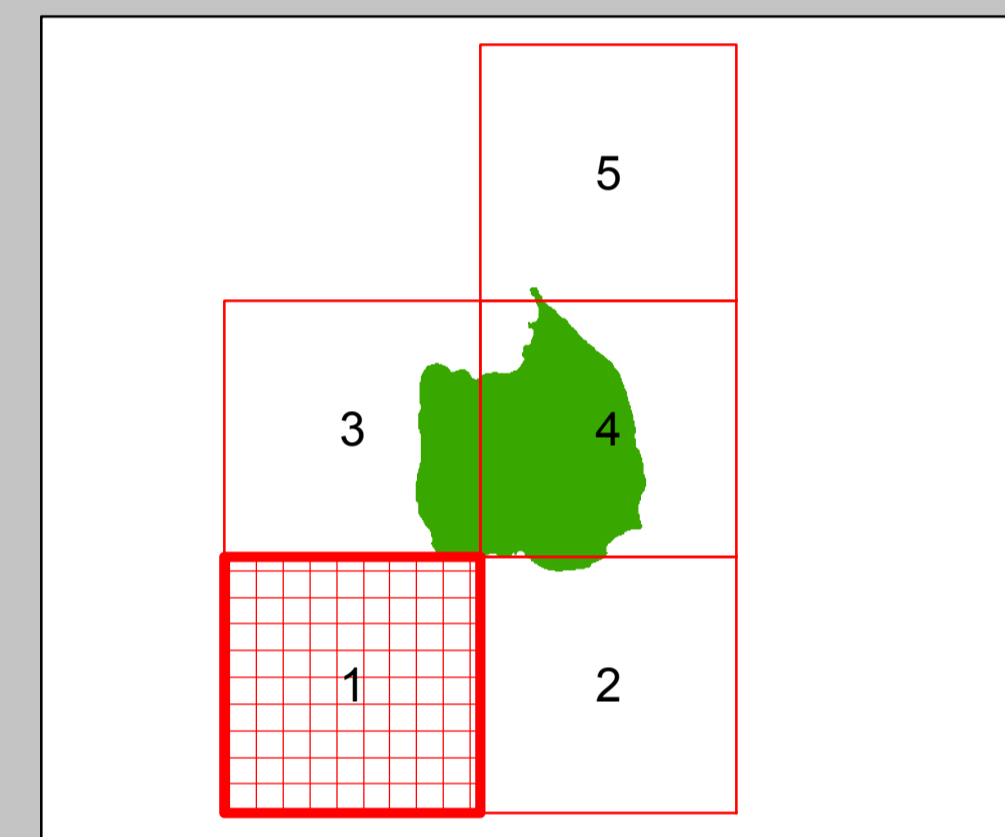
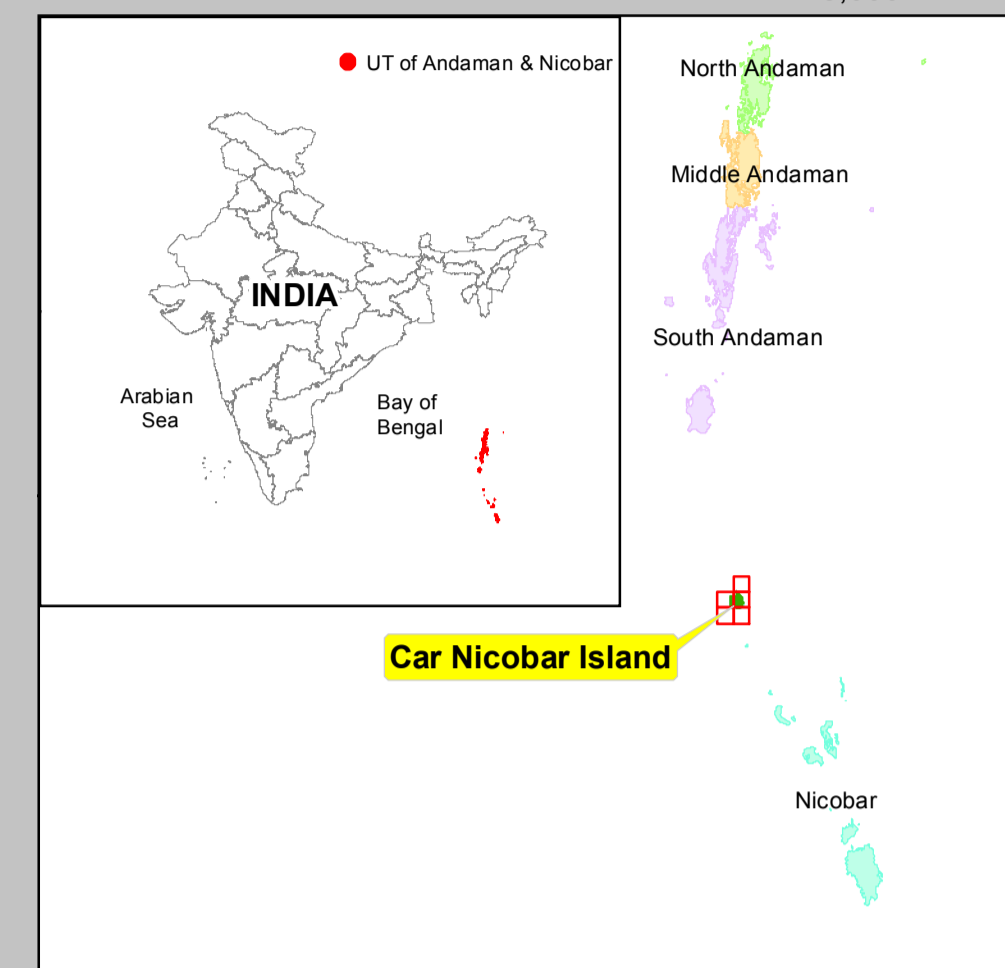
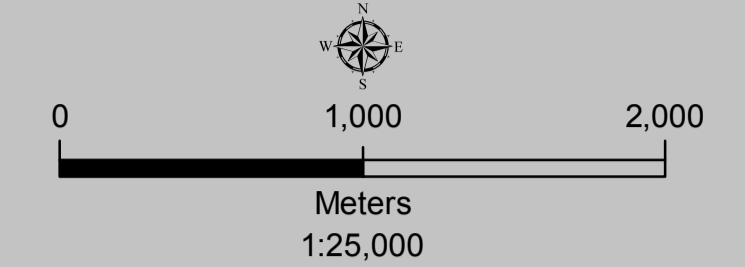
DRAFT ISLAND COASTAL REGULATION ZONE PLAN
CAR NICOBAR ISLAND
UNION TERRITORY OF ANDAMAN & NICOBAR

EDITION -1: JUNE, 2022

Sheet No: C 46 O 12/SE

Projection :- UTM Datum :- WGS 1984

Map No: CAR 1



Legend

- Lighthouse
- Fish Landing Centre
- Temple
- Church
- School
- Govt Office
- Hospital
- Police Station
- Road
- High Tide Line
- Low Tide Line
- Jetty

ICRZ Lines & Boundary

- ICRZ Boundary
(100m Line, 20m for Bay, 20 m or width of the creek whichever is less along the tidal influenced water bodies)

ICRZ CATEGORY

ICRZ - I

- ICRZ - IA
- 20m Mangrove Buffer - ICRZ IA
- ICRZ - IB

ICRZ - IV

- ICRZ - IVA
- ICRZ - IVB

DATA SOURCE

I) National Center for Sustainable Coastal Management
 1) HTL, LTL; 2) ICRZ Lines; 3) ICRZ Categories;
 4) Infrastructure facilities such as Road, Lighthouse, Breakwater or Jetty etc.

II) Union Territory of Andaman and Nicobar Administration
 1) Administrative Boundaries; Fish landing Centre; National Park; Wild Life Sanctuaries; Biosphere Reserved; Tribal and Jarawa Reserve Boundaries, etc

ABBREVIATIONS
 ICRZ : Island Coastal Regulation Zone
 NDZ : No Development Zone

Mapped During 2017-18

PREPARED AS PER ISLAND COASTAL REGULATION ZONE NOTIFICATION, 2019

D R A F T I C R Z M A P

Prepared by

National Centre for Sustainable Coastal Management
 (Ministry of Environment, Forest & Climate Change)
 Chennai - 600 025

Prepared for

UNION TERRITORY OF ANDAMAN & NICOBAR ADMINISTRATION



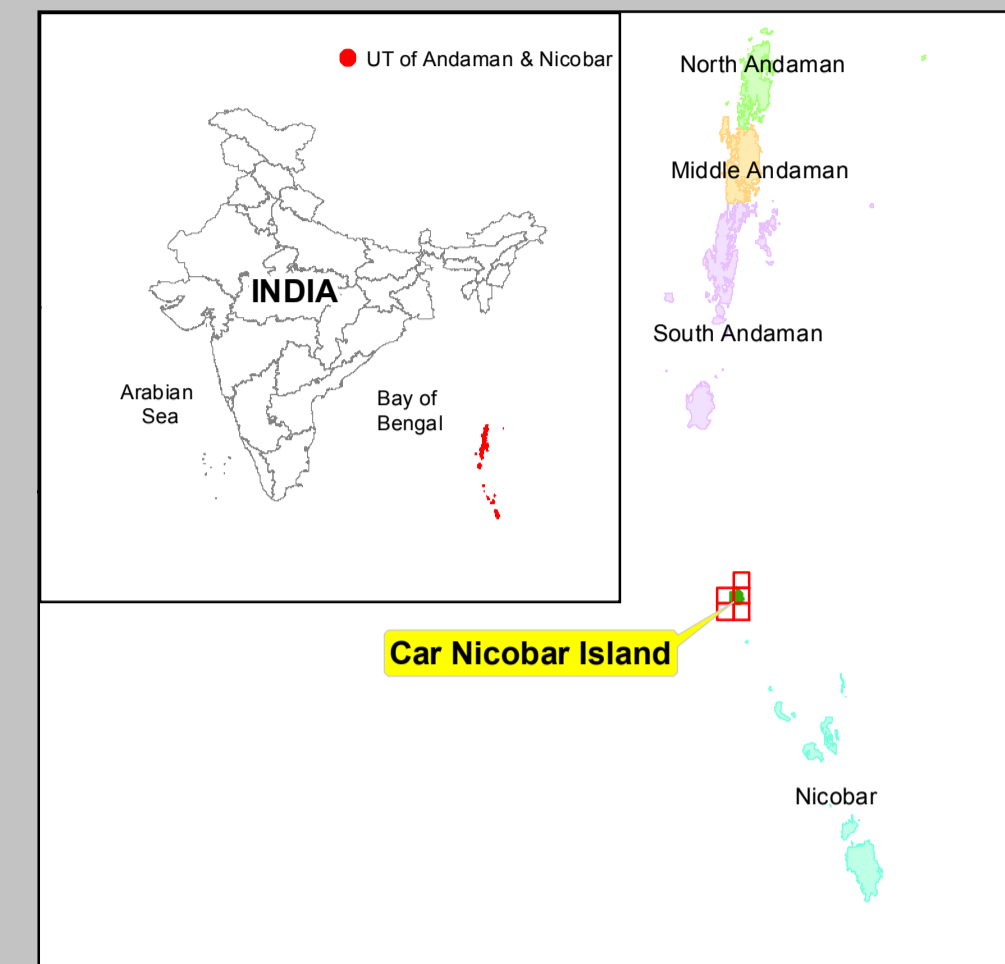
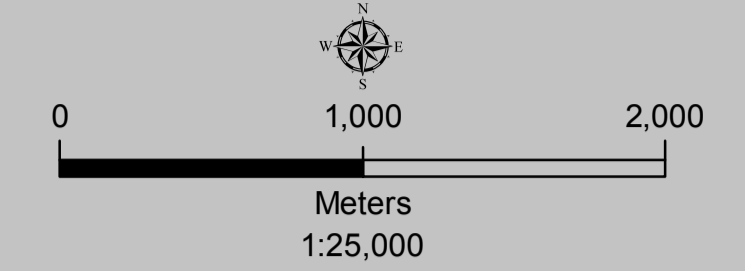
DRAFT ISLAND COASTAL REGULATION ZONE PLAN
CAR NICOBAR ISLAND
UNION TERRITORY OF ANDAMAN & NICOBAR

EDITION -1: JUNE, 2022

Sheet No: C 46 O 16/SW

Projection :- UTM Datum :- WGS 1984

Map No: CAR 2



Legend

- Lighthouse
- Fish Landing Centre
- Temple
- Church
- School
- Govt Office
- Hospital
- Police Station
- Road
- High Tide Line
- Low Tide Line
- Jetty

ICRZ Lines & Boundary

ICRZ Boundary
 (100m Line, 20m for Bay, 20 m or width of the creek whichever is less along the tidal influenced water bodies)

ICRZ CATEGORY

ICRZ - I

- ICRZ - IA
- 20m Mangrove Buffer - ICRZ IA
- ICRZ - IB

ICRZ - IV

- ICRZ - IVA
- ICRZ - IVB

DATA SOURCE

I) National Center for Sustainable Coastal Management
 1) HTL, LTL; 2) ICRZ Lines; 3) ICRZ Categories;
 4) Infrastructure facilities such as Road, Lighthouse, Breakwater or Jetty etc.

II) Union Territory of Andaman and Nicobar Administration

1) Administrative Boundaries; Fish landing Centre; National Park; Wild Life Sanctuaries; Biosphere Reserved; Tribal and Jarawa Reserve Boundaries, etc

ABBREVIATIONS

ICRZ : Island Coastal Regulation Zone
 NDZ : No Development Zone

Mapped During 2017-18

PREPARED AS PER ISLAND COASTAL REGULATION ZONE NOTIFICATION, 2019

D R A F T I C R Z M A P

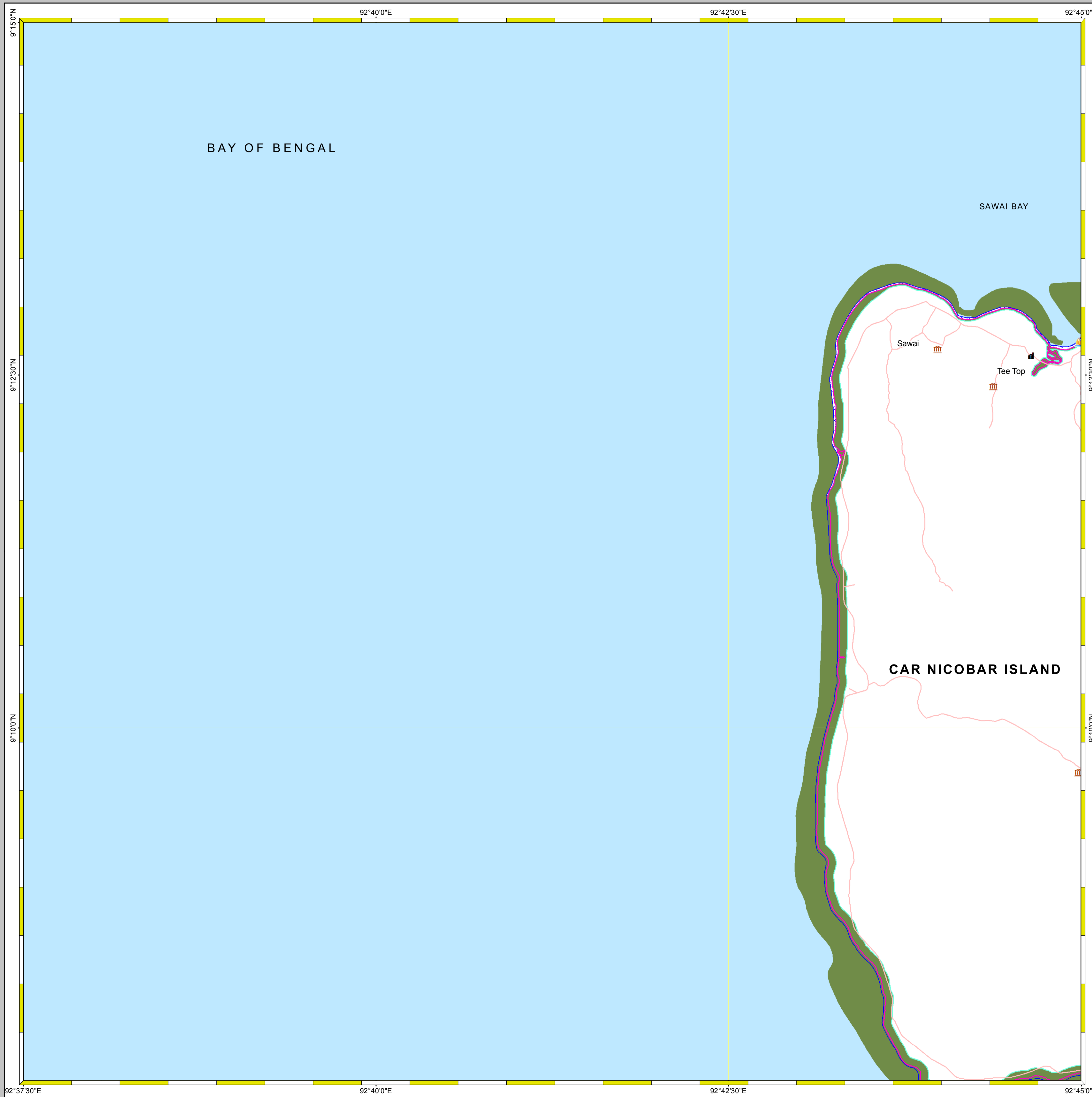


Prepared by
National Centre for Sustainable Coastal Management
 (Ministry of Environment, Forest & Climate Change)
 Chennai - 600 025

Prepared for



UNION TERRITORY OF ANDAMAN & NICOBAR ADMINISTRATION



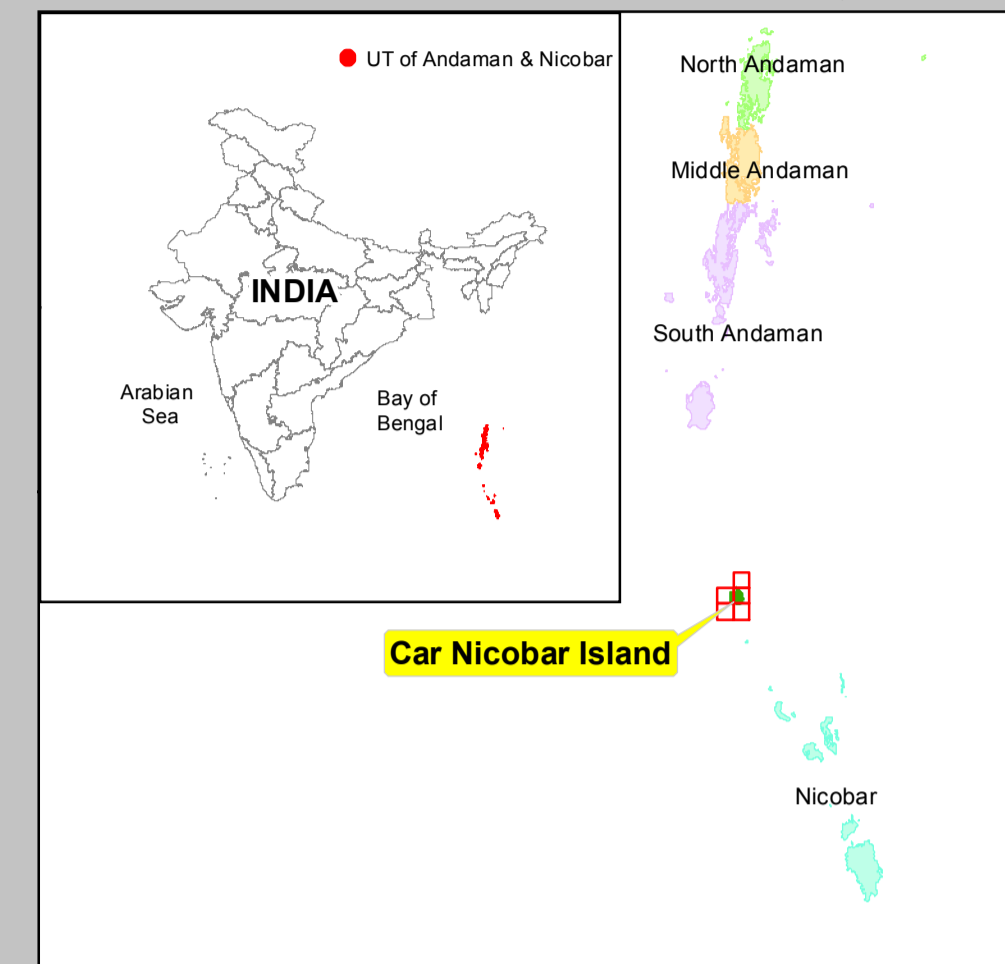
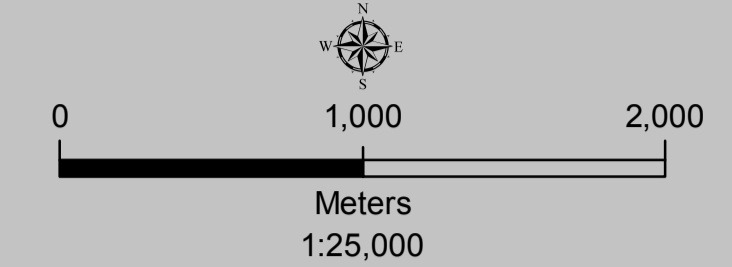
DRAFT ISLAND COASTAL REGULATION ZONE PLAN
CAR NICOBAR ISLAND
UNION TERRITORY OF ANDAMAN & NICOBAR

EDITION -1: JUNE, 2022

Sheet No: C 46 O 12/NE

Projection :- UTM Datum :- WGS 1984

Map No: CAR 3



Legend

- Lighthouse
- Fish Landing Centre
- Temple
- Church
- School
- Govt Office
- Hospital
- Police Station
- Road
- High Tide Line
- Low Tide Line
- Jetty

ICRZ Lines & Boundary

ICRZ Boundary
 (100m Line, 20m for Bay, 20 m or width of the creek whichever is less along the tidal influenced water bodies)

ICRZ CATEGORY

ICRZ - I

- ICRZ - IA
- 20m Mangrove Buffer - ICRZ IA
- ICRZ - IB

ICRZ - IV

- ICRZ - IVA
- ICRZ - IVB

DATA SOURCE

I) National Center for Sustainable Coastal Management
 1) HTL, LTL; 2) ICRZ Lines; 3) ICRZ Categories;
 4) Infrastructure facilities such as Road, Lighthouse, Breakwater or Jetty etc.

II) Union Territory of Andaman and Nicobar Administration

1) Administrative Boundaries; Fish landing Centre; National Park; Wild Life Sanctuaries; Biosphere Reserved; Tribal and Jarawa Reserve Boundaries, etc

ABBREVIATIONS

ICRZ : Island Coastal Regulation Zone
 NDZ : No Development Zone

Mapped During 2017-18

PREPARED AS PER ISLAND COASTAL REGULATION ZONE NOTIFICATION, 2019

D R A F T I C R Z M A P



Prepared by
National Centre for Sustainable Coastal Management
 (Ministry of Environment, Forest & Climate Change)
 Chennai - 600 025

Prepared for



UNION TERRITORY OF ANDAMAN & NICOBAR ADMINISTRATION



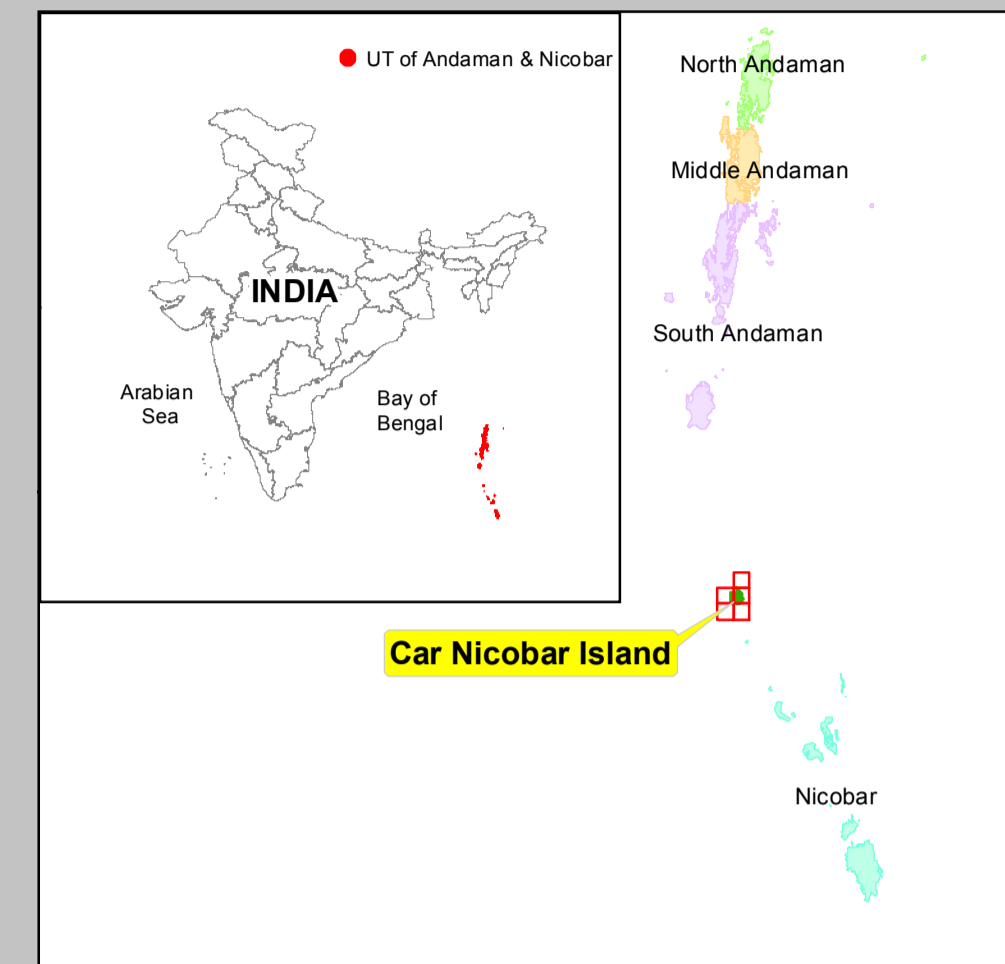
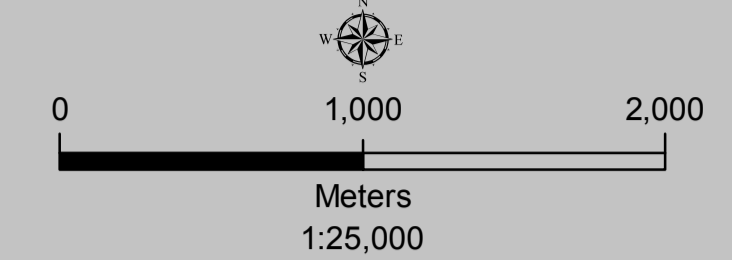
DRAFT ISLAND COASTAL REGULATION ZONE PLAN
CAR NICOBAR ISLAND
UNION TERRITORY OF ANDAMAN & NICOBAR

EDITION -1: JUNE, 2022

Sheet No: C 46 O 16/NW

Projection - UTM Datum - WGS 1984

Map No: CAR 4



Legend

- Lighthouse
- Fish Landing Centre
- Temple
- Church
- School
- Govt Office
- Hospital
- Police Station
- Road
- High Tide Line
- Low Tide Line
- Jetty

ICRZ Lines & Boundary

ICRZ Boundary
 (100m Line, 20m for Bay, 20 m or width of the creek whichever is less along the tidal influenced water bodies)

ICRZ CATEGORY

ICRZ - I

- ICRZ - IA
- 20m Mangrove Buffer - ICRZ IA
- ICRZ - IB

ICRZ - IV

- ICRZ - IVA
- ICRZ - IVB

DATA SOURCE

- I) National Center for Sustainable Coastal Management
 - 1) HTL, LTL; 2) ICRZ Lines; 3) ICRZ Categories;
 - 4) Infrastructure facilities such as Road, Lighthouse, Breakwater or Jetty etc.
- II) Union Territory of Andaman and Nicobar Administration
 - 1) Administrative Boundaries; Fish landing Centre; National Park; Wild Life Sanctuaries; Biosphere Reserved; Tribal and Jarawa Reserve Boundaries, etc

ABBREVIATIONS

- ICRZ : Island Coastal Regulation Zone
- NDZ : No Development Zone

Mapped During 2017-18

PREPARED AS PER ISLAND COASTAL REGULATION ZONE NOTIFICATION, 2019

D R A F T I C R Z M A P

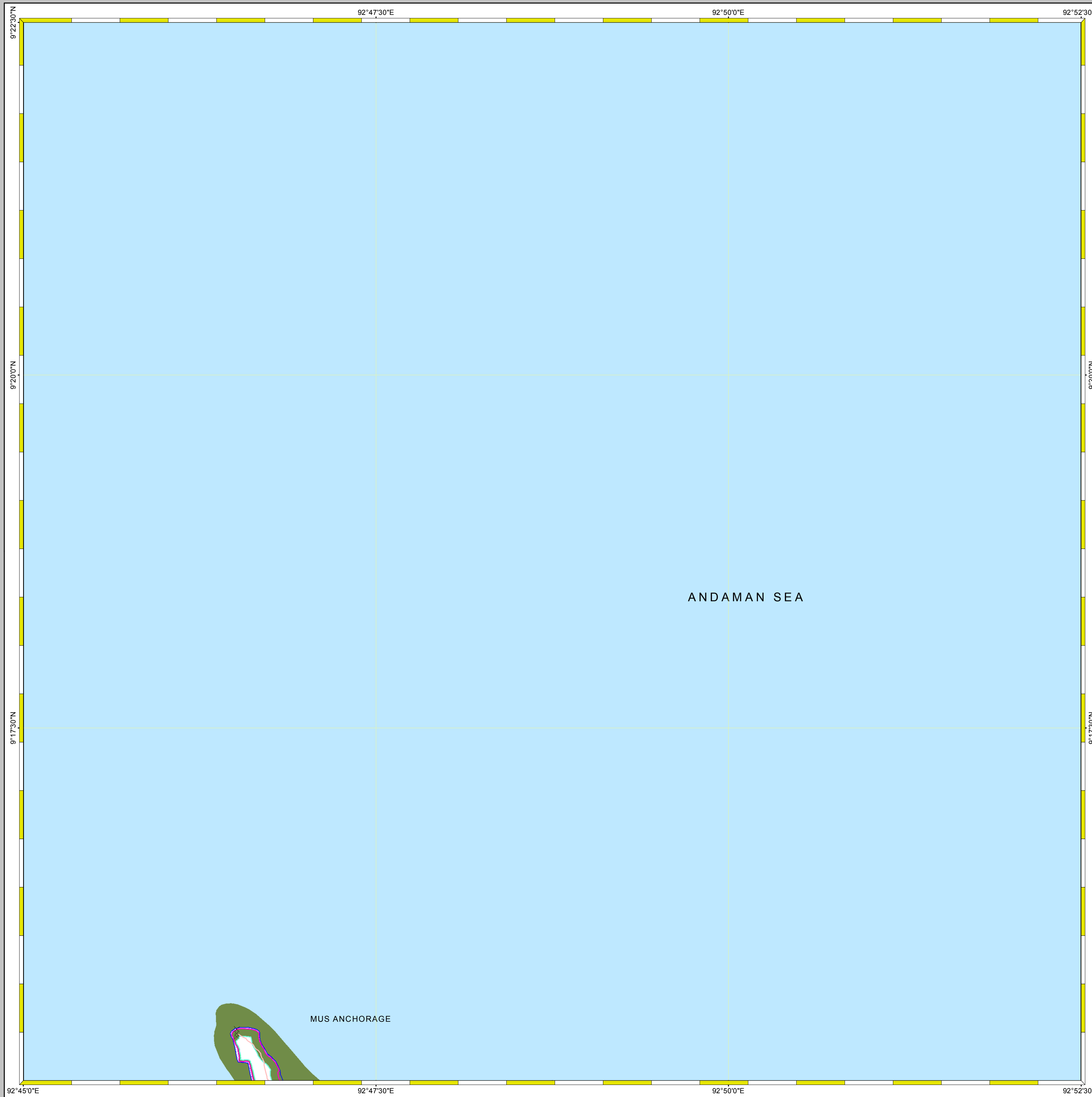


Prepared by
National Centre for Sustainable Coastal Management
 (Ministry of Environment, Forest & Climate Change)
 Chennai - 600 025

Prepared for



UNION TERRITORY OF ANDAMAN & NICOBAR ADMINISTRATION



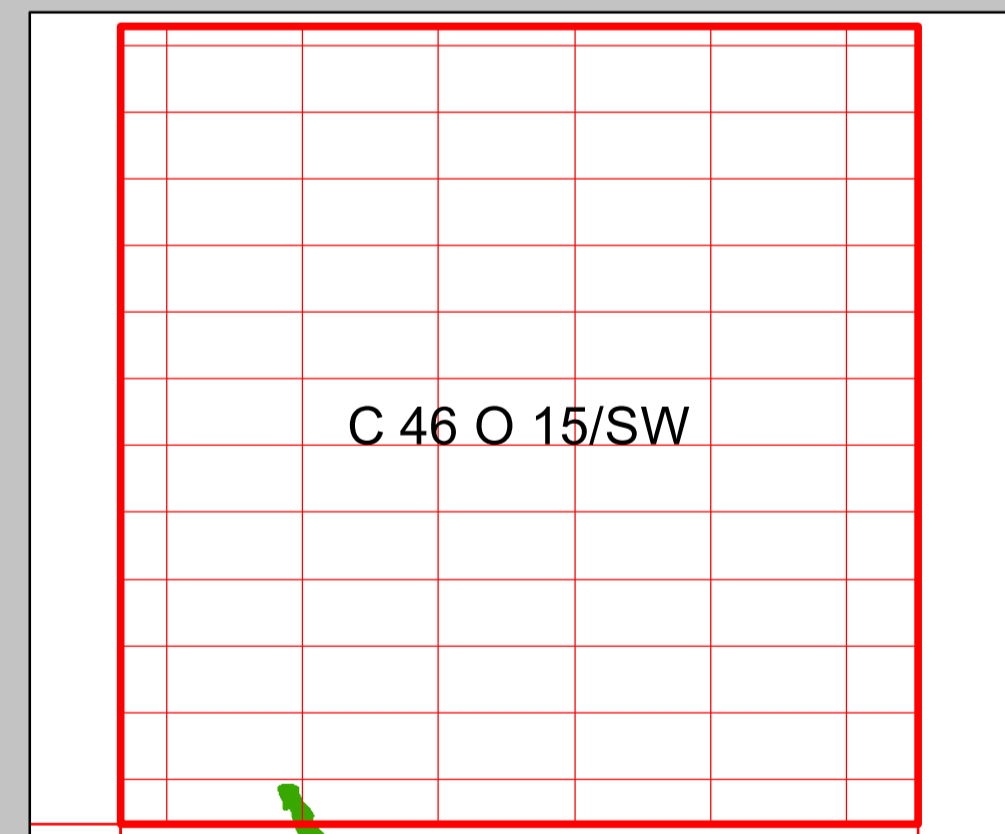
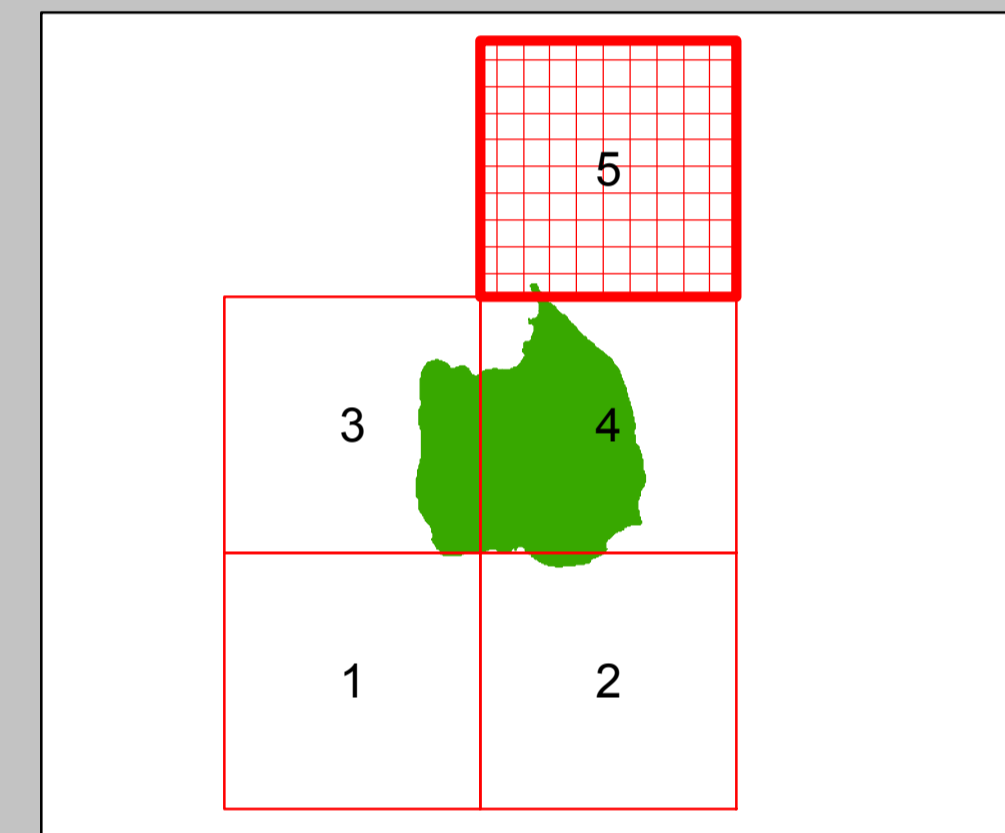
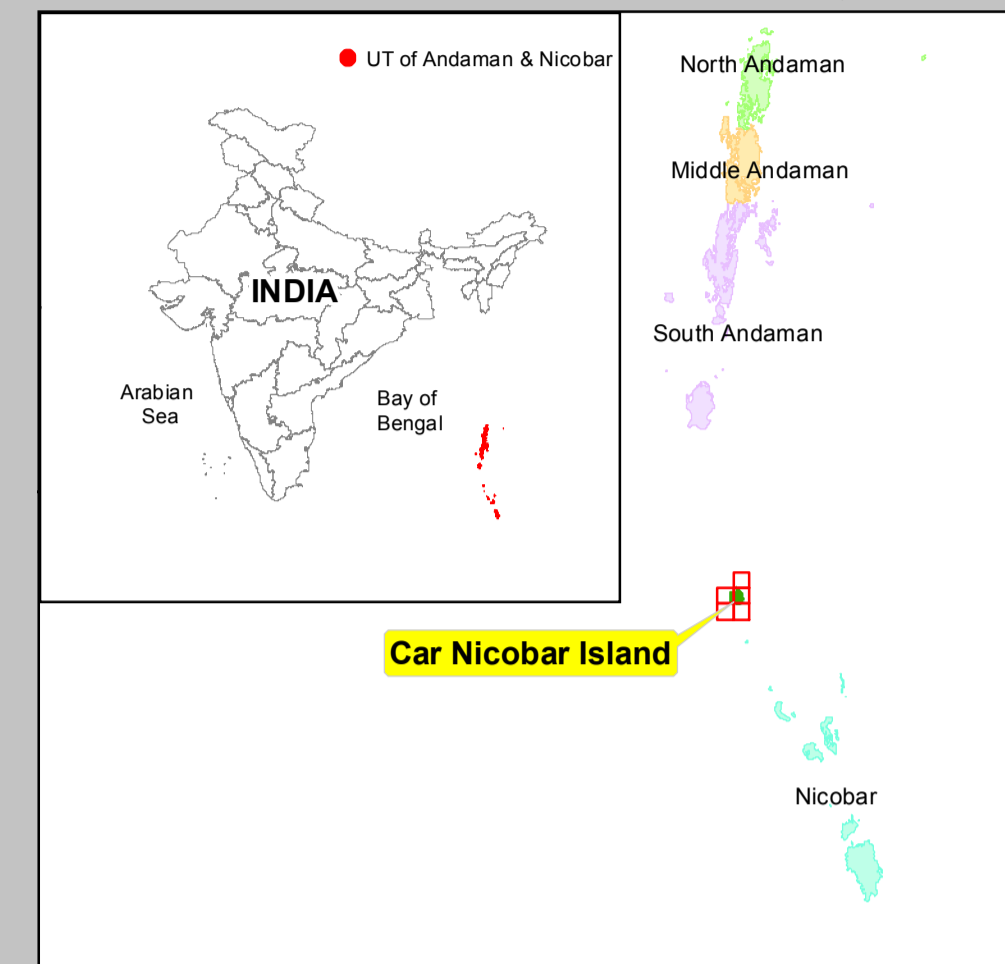
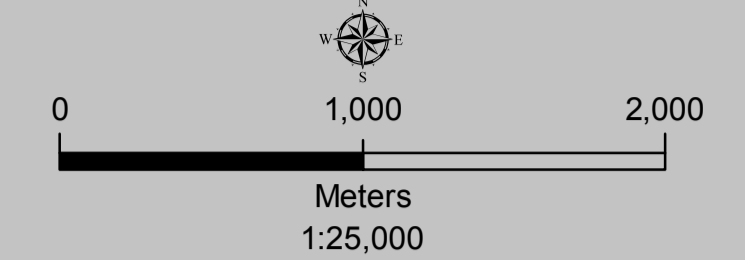
DRAFT ISLAND COASTAL REGULATION ZONE PLAN
CAR NICOBAR ISLAND
UNION TERRITORY OF ANDAMAN & NICOBAR

EDITION -1: JUNE, 2022

Sheet No: C 46 O 15/SW

Projection :- UTM Datum :- WGS 1984

Map No: CAR 5



Legend

- Lighthouse
- Fish Landing Centre
- Temple
- Church
- School
- Govt Office
- Hospital
- Police Station
- Road
- High Tide Line
- Low Tide Line
- Jetty

ICRZ Lines & Boundary

ICRZ Boundary
 (100m Line, 20m for Bay, 20 m or width of the creek whichever is less along the tidal influenced water bodies)

ICRZ CATEGORY

ICRZ - I

- ICRZ - IA
- 20m Mangrove Buffer - ICRZ IA
- ICRZ - IB

ICRZ - IV

- ICRZ - IVA
- ICRZ - IVB

DATA SOURCE

I) National Center for Sustainable Coastal Management
 1) HTL, LTL; 2) ICRZ Lines; 3) ICRZ Categories;
 4) Infrastructure facilities such as Road, Lighthouse, Breakwater or Jetty etc.

II) Union Territory of Andaman and Nicobar Administration

1) Administrative Boundaries; Fish landing Centre; National Park; Wild Life Sanctuaries; Biosphere Reserved; Tribal and Jarawa Reserve Boundaries, etc

ABBREVIATIONS

ICRZ : Island Coastal Regulation Zone
 NDZ : No Development Zone

Mapped During 2017-18

PREPARED AS PER ISLAND COASTAL REGULATION ZONE NOTIFICATION, 2019

D R A F T I C R Z M A P



Prepared by
National Centre for Sustainable Coastal Management
 (Ministry of Environment, Forest & Climate Change)
 Chennai - 600 025

Prepared for



UNION TERRITORY OF ANDAMAN & NICOBAR ADMINISTRATION