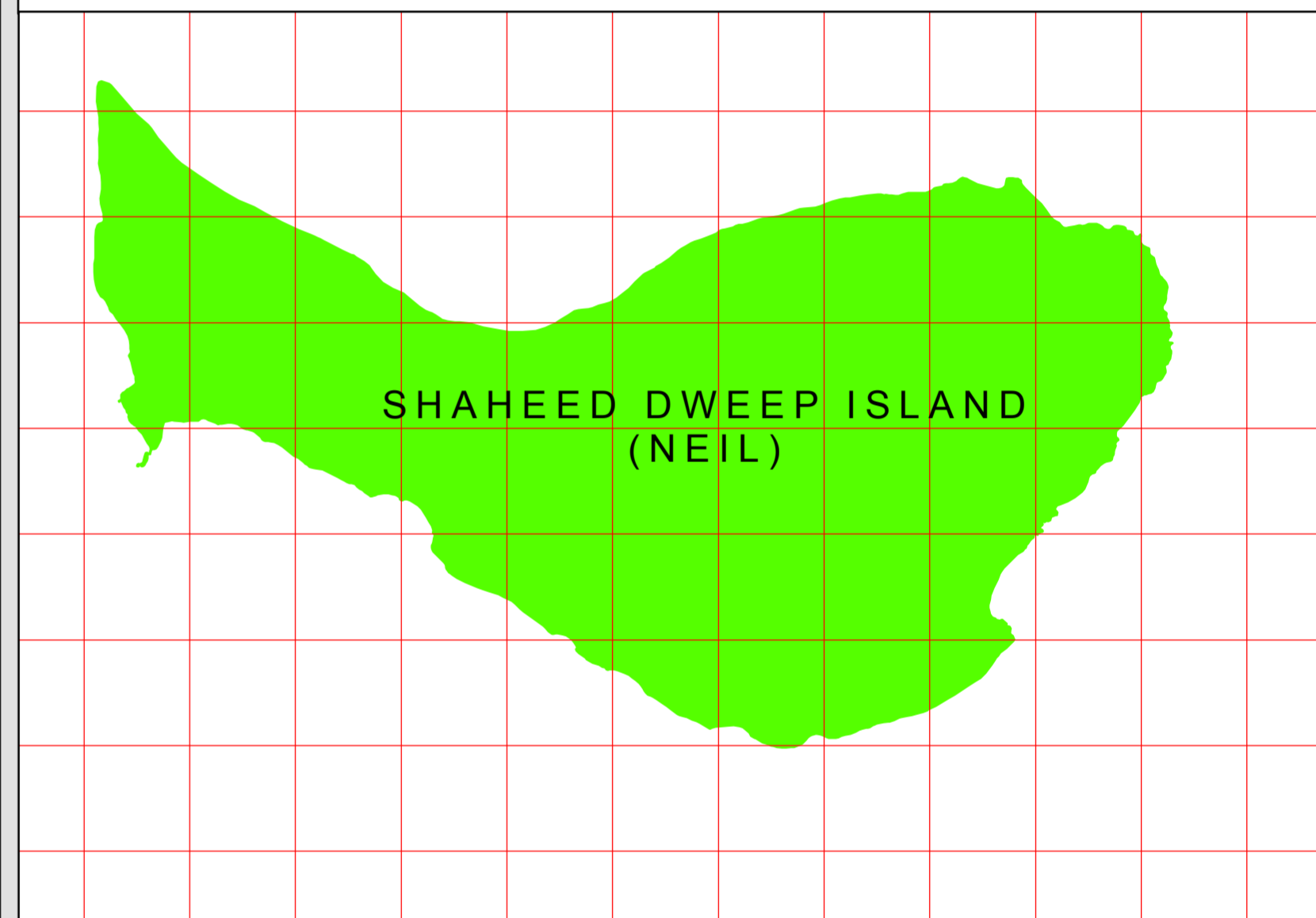
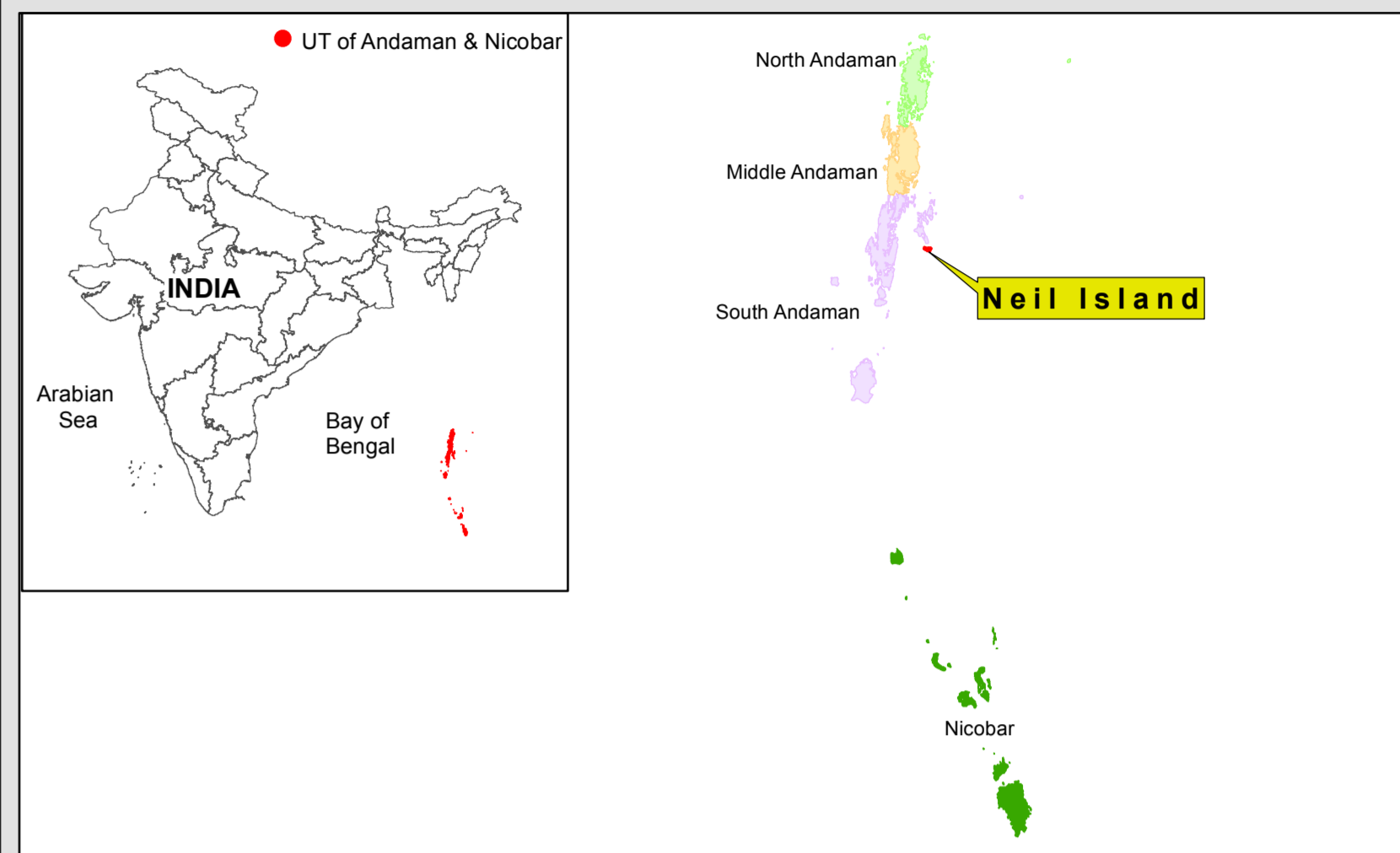
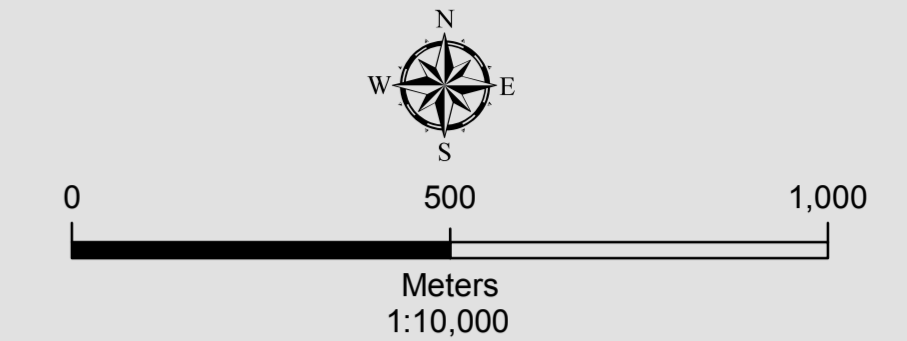


**DRAFT GEOMORPHOLOGY MAP  
SHAHEED DWEEP (NEIL) ISLAND  
UNION TERRITORY OF ANDAMAN & NICOBAR**

Sheet No: C 46 D 1/SW

Edition : PH/V1.0 Projection :- UTM Datum :- WGS 1984



**Legend**

- |                     |                            |
|---------------------|----------------------------|
| Road                | Coral reef                 |
| High Tide Line      | Seagrass                   |
| Low Tide Line       | Seaweeds                   |
| Survey Plots        | Creek/River                |
| Village Boundary    | Sand Sheet                 |
| Beach or Sand Patch | Sheet Rock with Dead Coral |
| Mangrove            | Waterbody                  |

*Mapped During 2021-22*

**DRAFT GEOMORPHOLOGY MAP PREPARED ALONG WITH DRAFT IIMP (AS PER ICRZ NOTIFICATION, 2019)**

**DATA SOURCE**

- I) National Center for Sustainable Coastal Management
- 1) HTL, LTL, ESAs.
- II) Union Territory of Andaman and Nicobar Administration
- 1) Administrative Boundaries

**ABBREVIATIONS**

- ICRZ : Island Coastal Regulation Zone
- IIMP : Integrated Island Management Plan
- NDZ : No Development Zone

Prepared by



**National Centre for Sustainable Coastal Management**  
(Ministry of Environment, Forest & Climate Change)  
Chennai - 600 025

Prepared for



**UNION TERRITORY OF ANDAMAN & NICOBAR ADMINISTRATION**