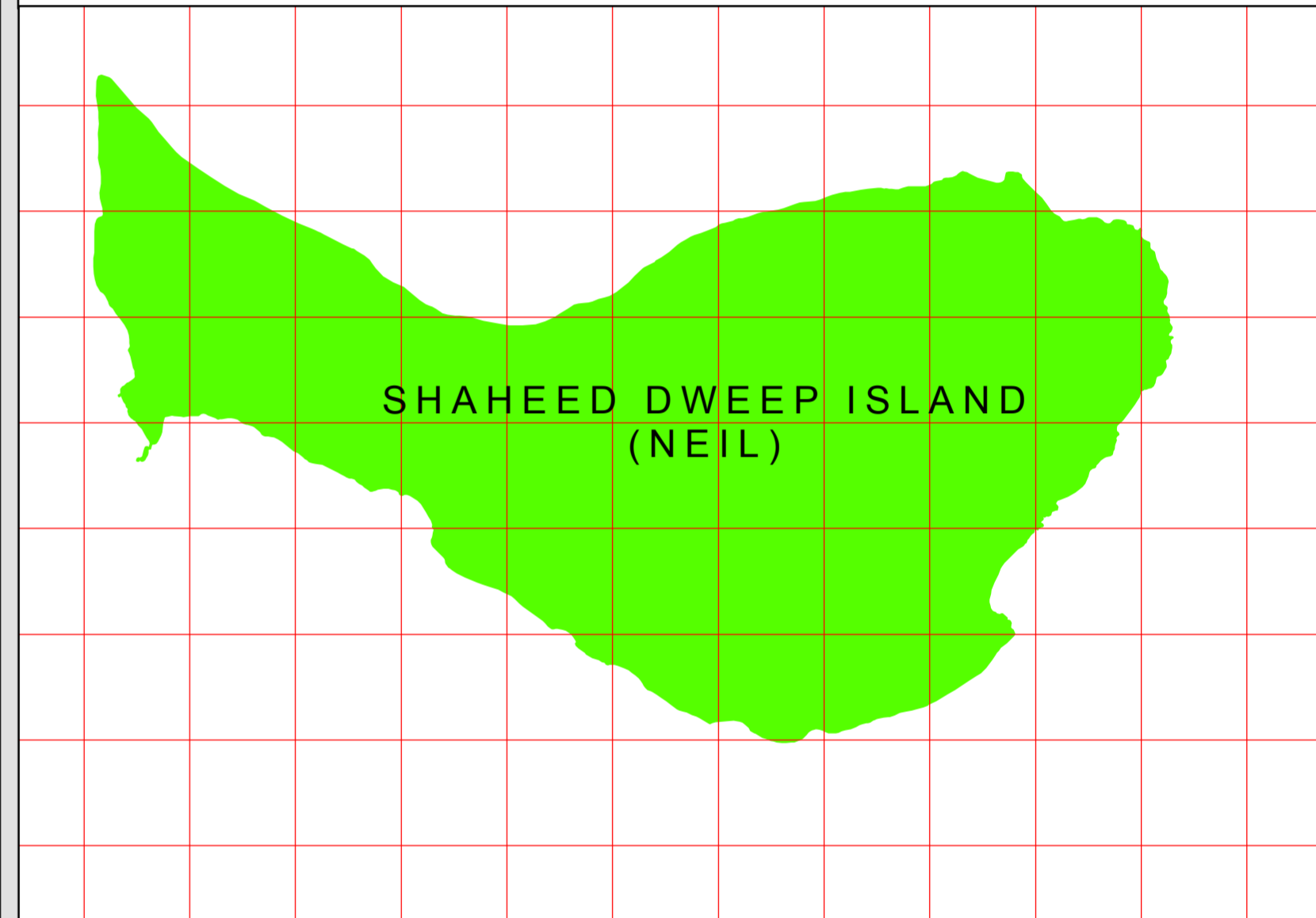
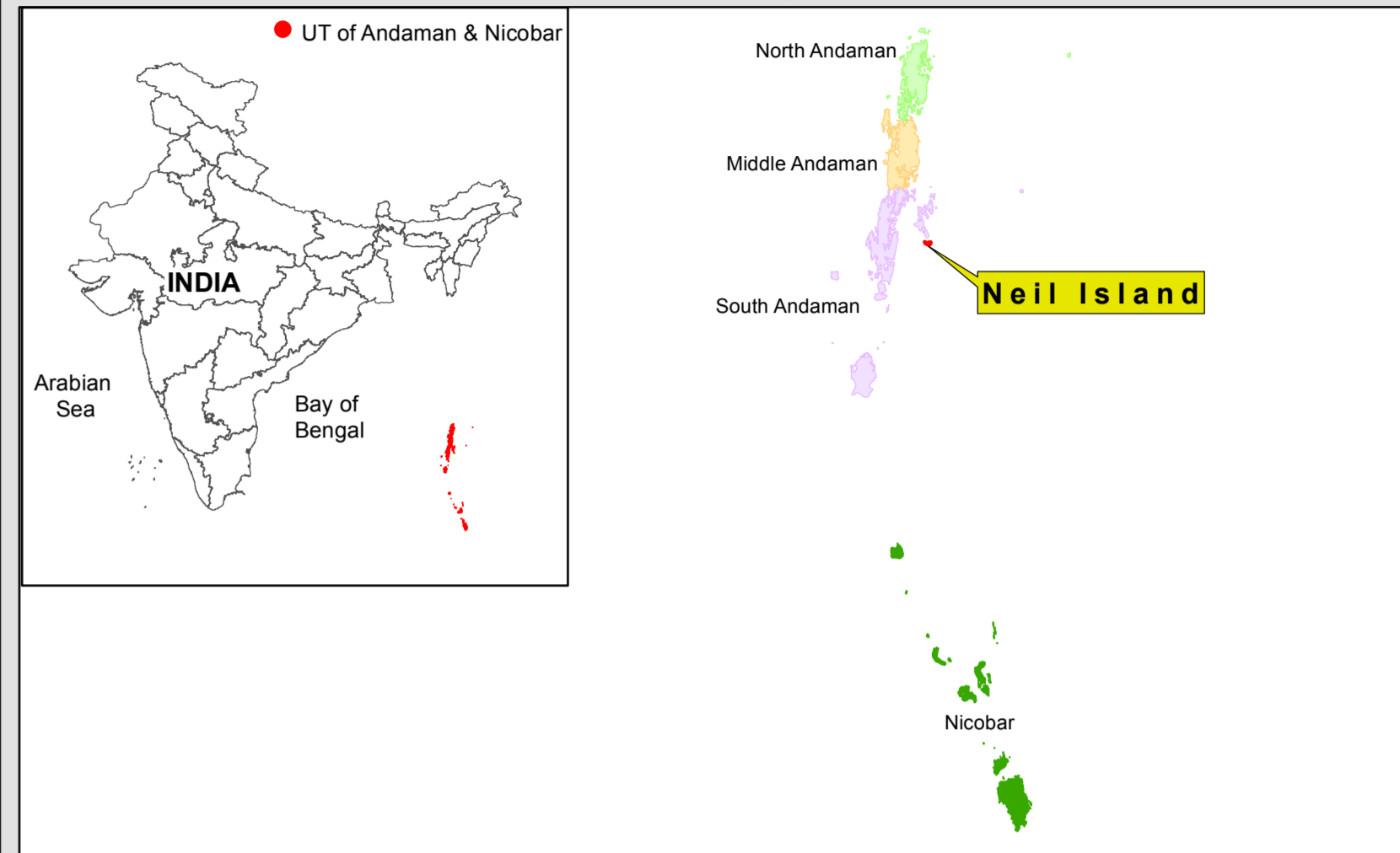
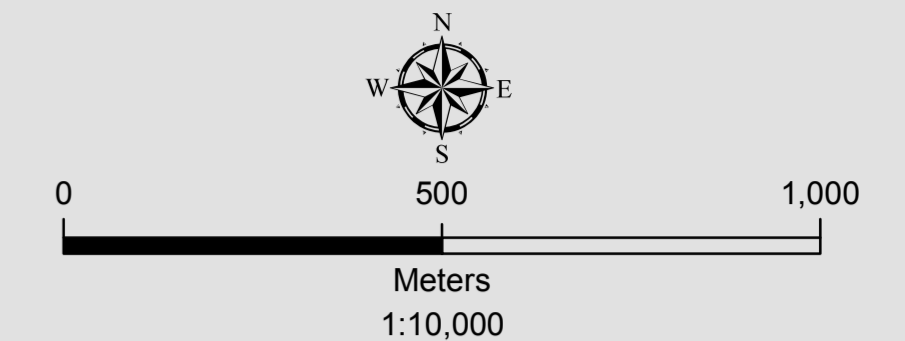




**DRAFT COASTAL LAND USE MAP  
SHAHEED DWEEP (NEIL) ISLAND  
UNION TERRITORY OF ANDAMAN & NICOBAR**

Sheet No: C 46 D 1/SW  
Edition : PH/V1.0  
Projection : UTM Datum : WGS 1984



**Legend**

Angan wadi	Road
Doordarshan relay center	High Tide Line
Fire Brigade	20m NDZ Line
Fish Landing Centre	Village Boundary
Helipad	Survey Plots
Petrol Pump	Jetty
Police Station	School Ground
Post Office	Solar panel
Power House	Govt. Buildings
Primary Health Center	Helipad
School	Habitation or Settlement With Vegetation
Sub-Centre	Agricultural Land
Temple	Reserve Forest

*Mapped During 2021-22*

**DRAFT LANDUSE MAP PREPARED ALONG WITH  
DRAFT IIMP (AS PER ICRZ NOTIFICATION, 2019)**

<b>DATA SOURCE</b>	<b>ABBREVIATIONS</b>
I) National Center for Sustainable Coastal Management 1) HTL, LTL, ESAs.	ICRZ : Island Coastal Regulation Zone
II) Union Territory of Andaman and Nicobar Administration 1) Administrative Boundaries	IIMP : Integrated Island Management Plan NDZ : No Development Zone

Prepared by  
**NCSCM**  
National Centre for Sustainable Coastal Management  
(Ministry of Environment, Forest & Climate Change)  
Chennai - 600 025

Prepared for  
  
Andaman & Nicobar Administration  
**UNION TERRITORY OF ANDAMAN & NICOBAR ADMINISTRATION**