

Legend

- Lighthouse
- Community Hall
- Fish Landing Centre
- Hospital
- Turtle Nesting Site
- High Tide Line
- Low Tide Line
- Road
- Ferry
- Village Boundary
- 22 Survey Plots

ICRZ Lines & Boundary

- 100 m ICRZ Line in ICRZ III Area
- 200 m ICRZ Line - NDZ
- ICRZ Boundary
- 150m Line, 100m for Bay, 100 m or width of the creek, whichever is less along the tidal influenced water bodies

ICRZ CATEGORY

ICRZ - I

- ICRZ - I(a)
- ICRZ - I(b)

ICRZ - II

- ICRZ - II

ICRZ - III

- No Development Zone
- 200 m to 500 m from HTL

ICRZ - IV

- ICRZ - IV(i) - 12 NM
- ICRZ - IV(ii)

DATA SOURCE

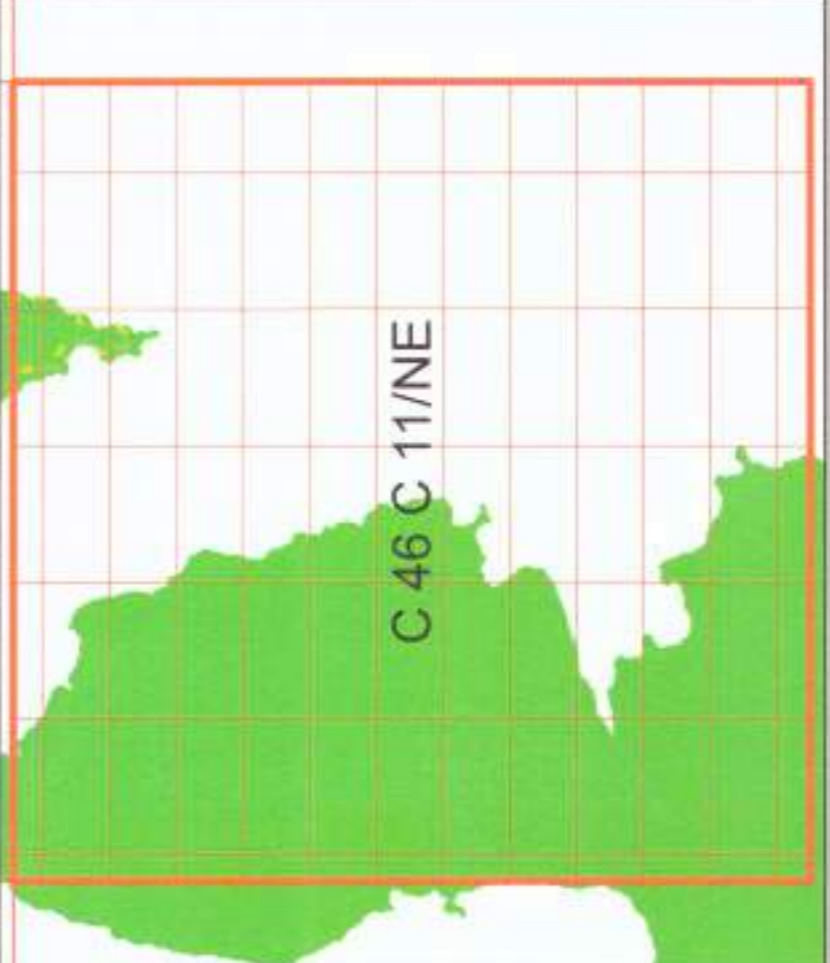
1) National Center for Sustainable Coastal Management
 2) HTL, LTL, 2) ICRZ Lines, 3) ICRZ Categories
 3) Survey Data as per Survey Plans, Lighthouses, Breakwater or Jetty etc.
 4) Union Territory of Andaman and Nicobar Administration

1) Administrative Boundaries, Fish Landing Centre; National Park, Wet Life Sanctuaries, Biosphere Reserve; Tour and Jaatra Reserve Boundaries, etc.
 2) Union Territory of Andaman and Nicobar Administration

ABBREVIATIONS

ICRZ - Island Coastal Regulation Zone
 NDZ - No Development Zone

Mapped During 2017-18



PREPARED AS PER ISLAND PROTECTION ZONE NOTIFICATION, 2011

Submitted by

[Signature]
 Technical Secretary
 National Centre for Sustainable Coastal Management, M, E, E, C, C

Certified by

[Signature]
 DIRECTOR
 National Centre for Sustainable Coastal Management, M, E, E, C, C

Approved by

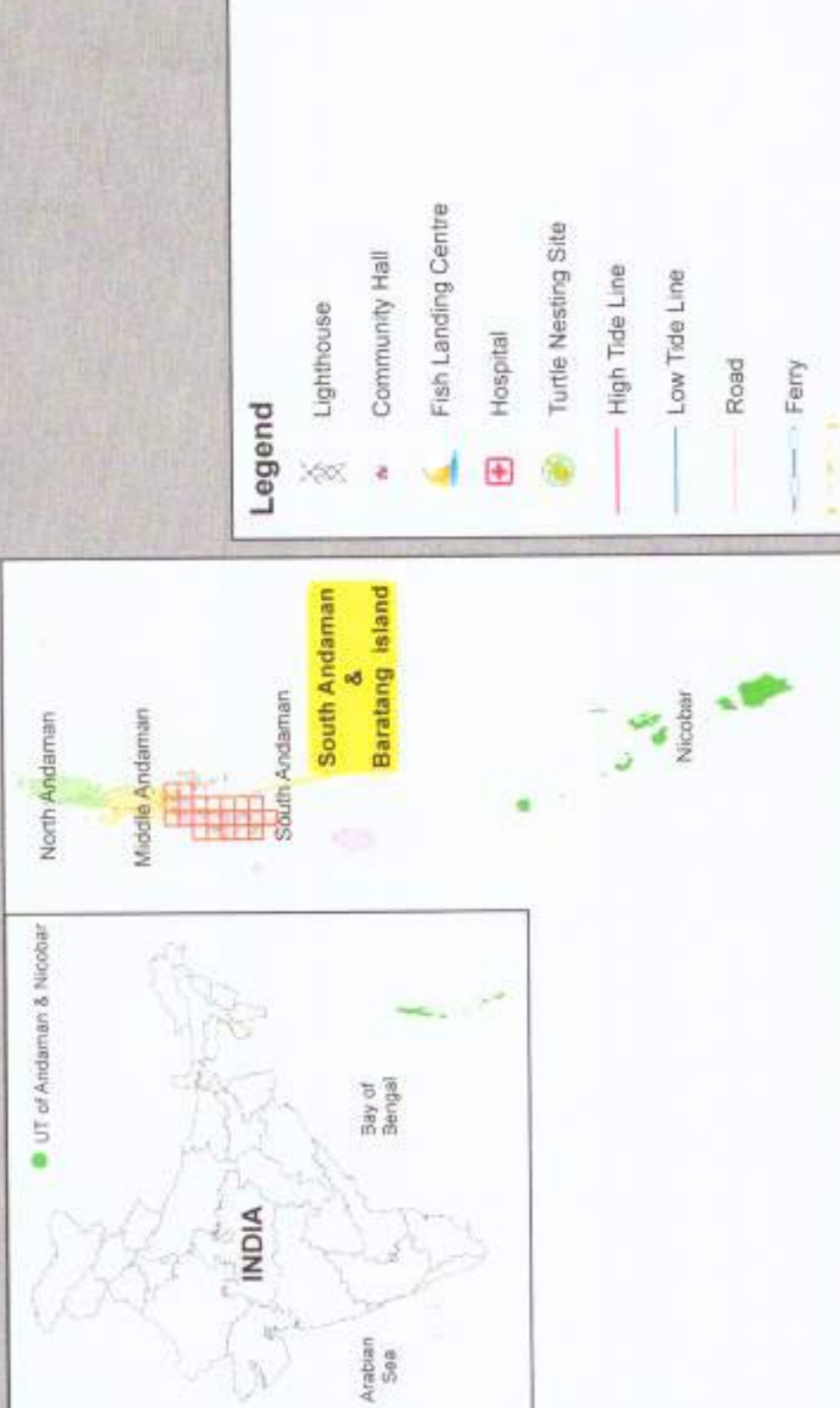
[Signature]
 Union Territory Administration
 M, E, E, C, C, Government of India

Prepared by

NCSCM
 National Centre for Sustainable Coastal Management
 (Ministry of Environment, Forest & Climate Change)
 Chennai - 600 025

Prepared for

Andaman & Nicobar Administration



ICRZ - I

ICRZ - II

ICRZ - III

ICRZ - IV

DATA SOURCE

1) National Center for Sustainable Coastal Management
 2) HTL, LTL, 2) ICRZ Lines, 3) ICRZ Categories,
 4) Administrative Boundaries as Road, Lighthouse,
 Breakwater or Jetty etc.

1) Union Territory of Andaman and Nicobar Administration
 2) Administrative Boundaries, Fish Landing Centre,
 National Park, Wild Life Sanctuaries, Biosphere Reserve,
 Tribal and Jazawl Reserve Boundaries, etc.

ABBREVIATIONS

ICRZ - Island Coastal Regulation Zone
 NDZ - No Development Zone

Mapred During 2017-18

PREPARED AS PER ISLAND PROTECTION ZONE NOTIFICATION, 2011

Scrutinized by

Certified by

Approved by

Technical Scrutiny Committee
 National Centre for Sustainable Coastal Management, MOEF & CC

DIRECTOR
 National Centre for Sustainable Coastal Management, MOEF & CC

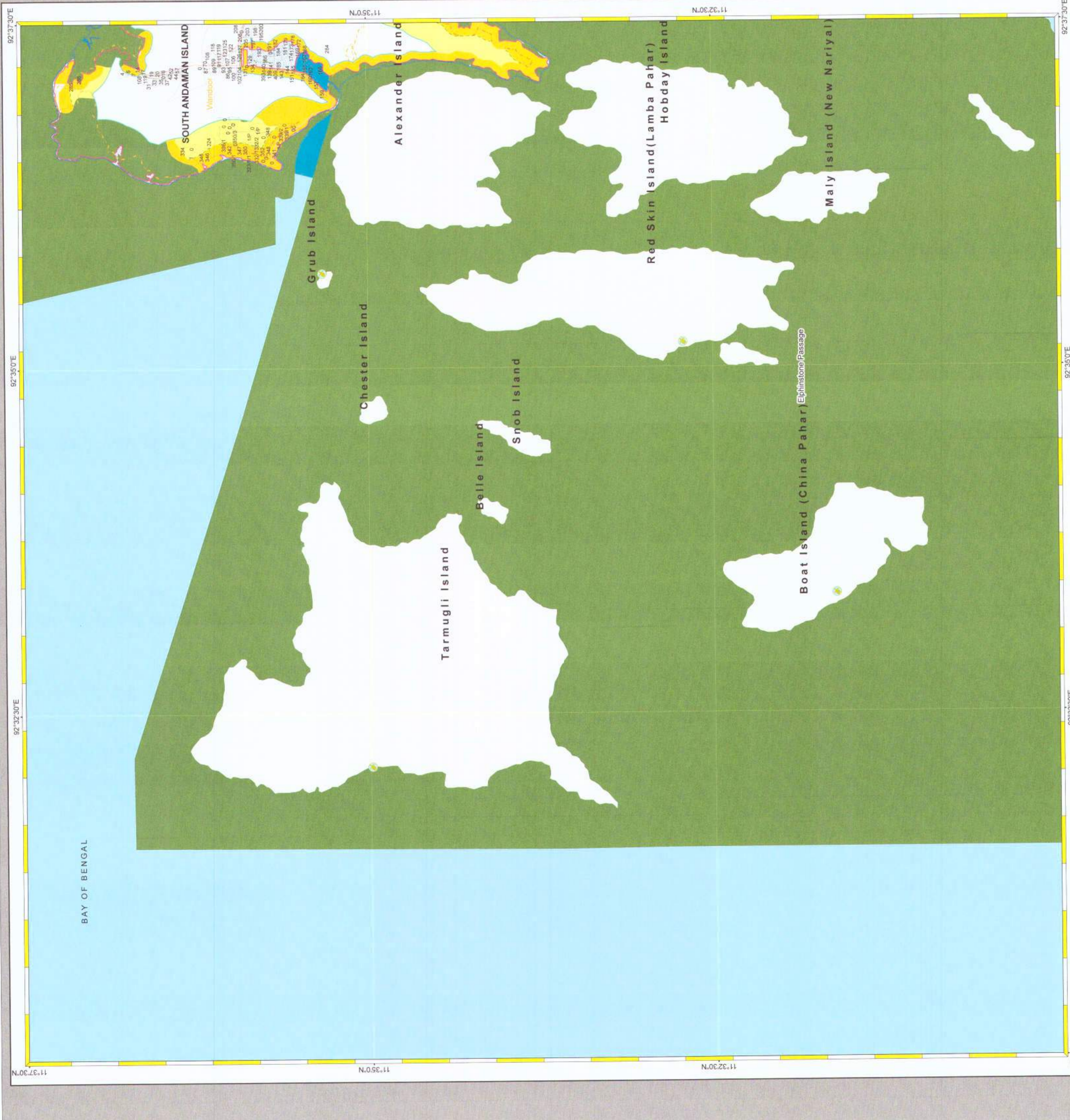
National Coastal Zone Management Authority
 MOEF & CC, Government of India

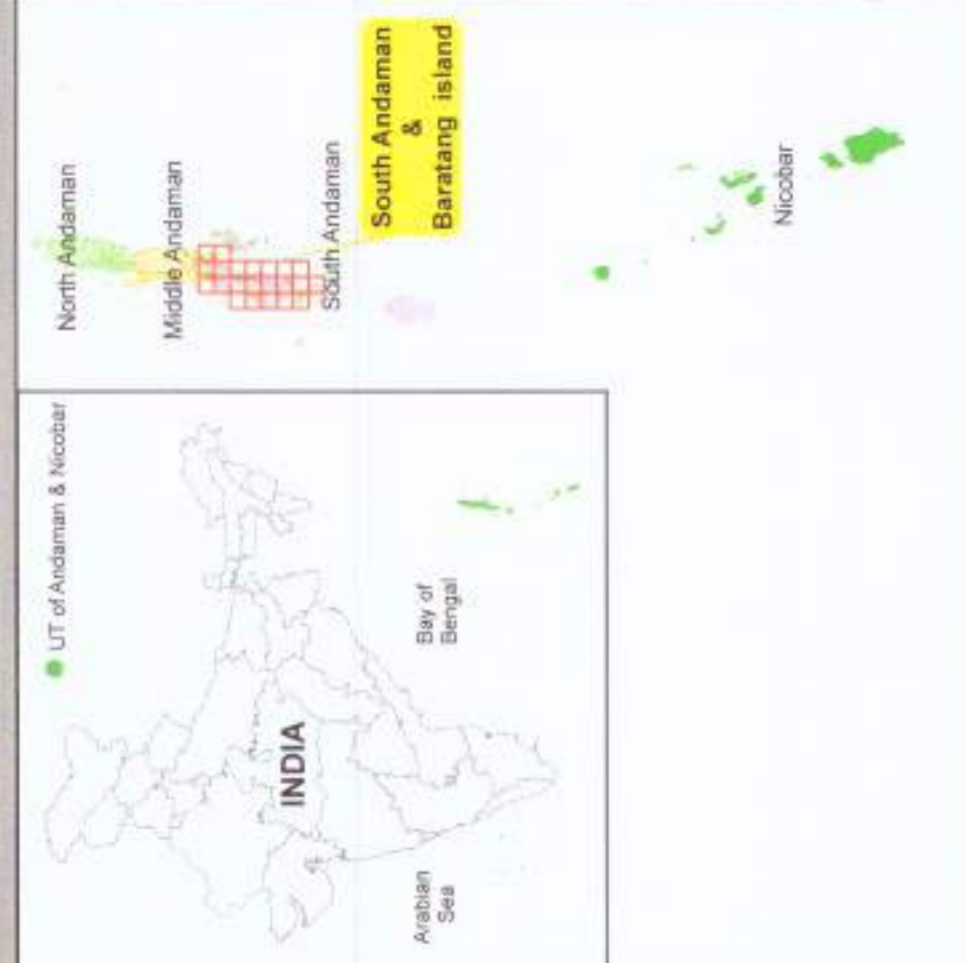
Prepared by

NCSCM
 National Centre for Sustainable Coastal Management
 (Ministry of Environment, Forest & Climate Change)
 Chennai - 600 025

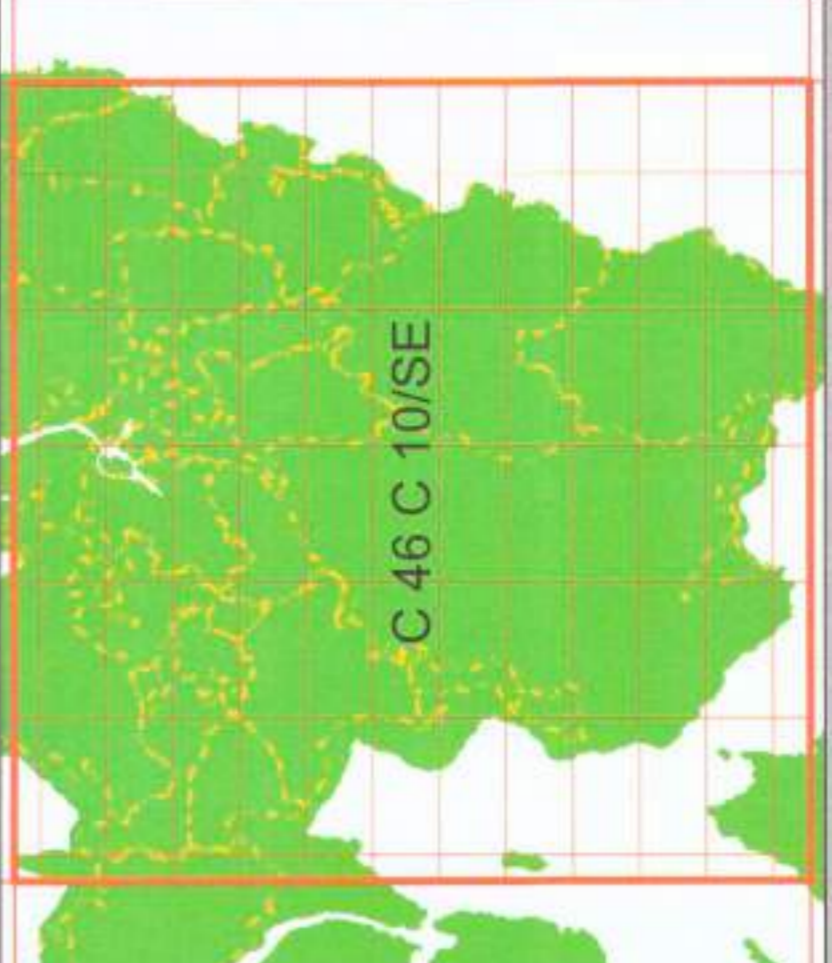
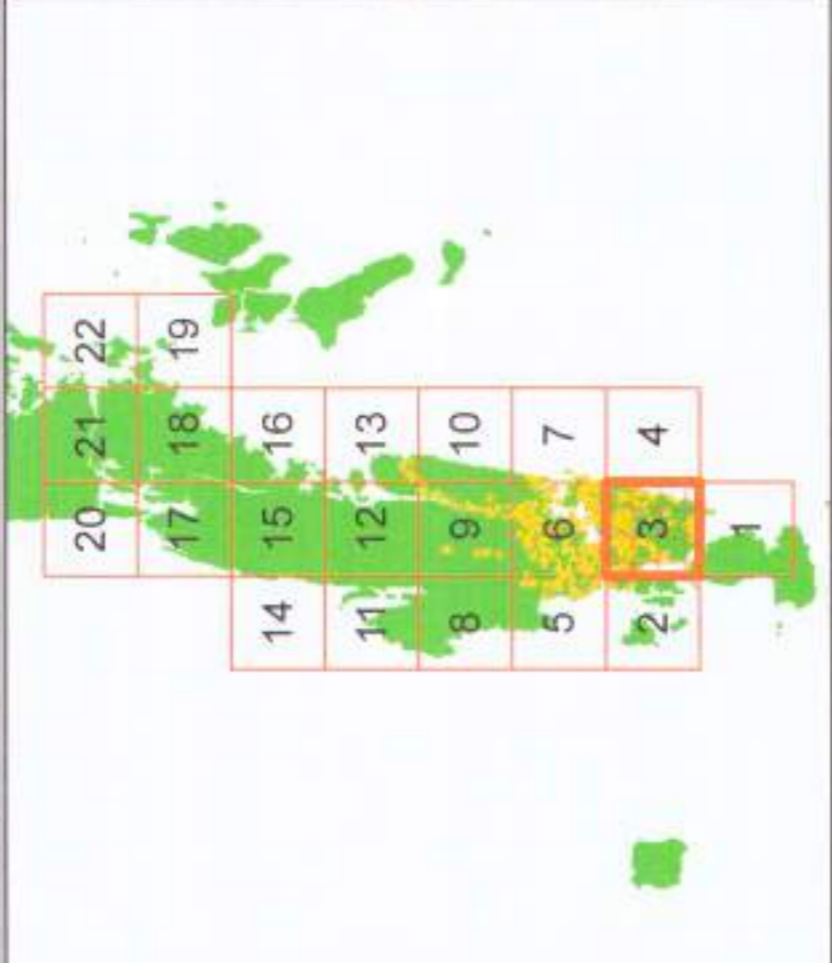
Prepared for

Andaman & Nicobar Administration





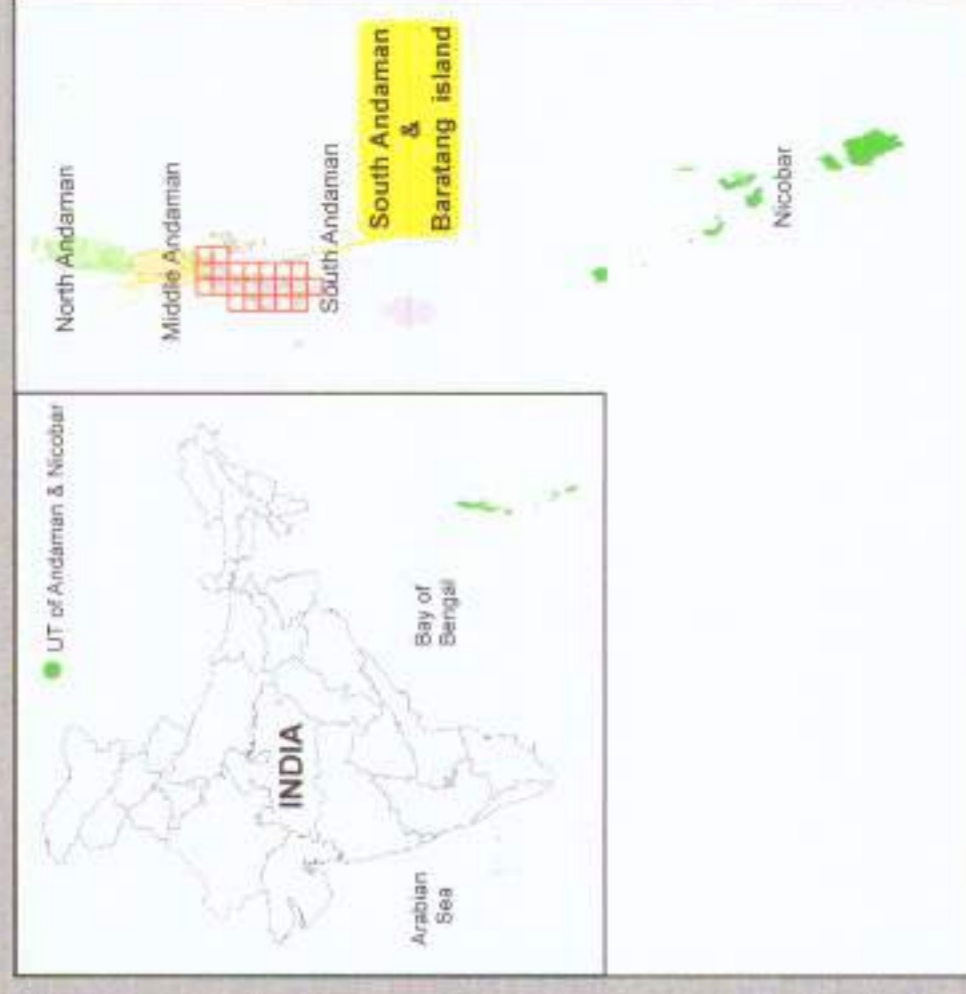

- Legend**
- Lighthouse
 - Community Hall
 - Fish Landing Centre
 - Hospital
 - Turtle Nesting Site
 - High Tide Line
 - Low Tide Line
 - Road
 - Ferry
 - Village Boundary
 - 22 Survey Plots
- ICRZ Lines & Boundary**
- 100 m ICRZ Line in ICRZ III Area
 - 200 m ICRZ Line - NDZ
 - ICRZ Boundary (500m Line: 100m from Bay, 100 m from the creek, whichever is less along the tidal influenced water bodies)
- ICRZ CATEGORY**
- ICRZ - I
 - ICRZ - I(a)
 - ICRZ - I(b)
 - ICRZ - II
 - ICRZ - III
 - ICRZ - IV
 - ICRZ - V(i) - 12 NM
 - ICRZ - V(ii)
- DATA SOURCE**
- 1) National Center for Sustainable Coastal Management
 - 2) HTL, LTL, 2) ICRZ Line, 3) ICRZ Category, 4) Breakwater, 5) Ferry, 6) Lighthouse, Breakwater or Jetty etc.
 - 7) Union Territory of Andaman and Nicobar Administration
 - 8) Administrative Boundaries, Fish Landing Centre, National Park, Wet Land Reserves, Biosphere Reserve, Tour and Jarnala Reserve Boundaries, etc.
- ABBREVIATIONS**
- ICRZ - Island Coastal Regulation Zone
 - NDZ - No Development Zone



PREPARED AS PER ISLAND PROTECTION ZONE NOTIFICATION, 2011

Scrutinized by	Certified by	Approved by
 Technical Scrutiny Committee National Centre for Sustainable Coastal Management, MoEF & CC	 DIRECTOR National Centre for Sustainable Coastal Management, MoEF & CC	 MoEF & CC, Government of India
<p>Prepared by</p> National Centre for Sustainable Coastal Management (Ministry of Environment, Forest & Climate Change) Chennai - 600 025 <p>Prepared for</p> Andaman & Nicobar Administration		





Legend

- Lighthouse
- Community Hall
- Fish Landing Centre
- Hospital
- Turtle Nesting Site
- High Tide Line
- Low Tide Line
- Road
- Ferry
- Village Boundary
- 22 Survey Plots

ICRZ Lines & Boundary

- ICRZ Boundary
- 100m Line, 100m for Bay, 100 m or width of the creek, whichever is less along the tidal influenced water bodies)
- 200 m ICRZ Line - NDZ

ICRZ CATEGORY

- ICRZ - I
- ICRZ - I(a)
- ICRZ - I(b)
- ICRZ - II
- ICRZ - II
- ICRZ - III
- No Development Zone
- 200 m to 500 m from HTL
- ICRZ - IV
- ICRZ - IV(i) - 12 NM
- ICRZ - IV(ii)



DATA SOURCE

(i) National Center for Sustainable Coastal Management
 1) HTL, LTL, 2) ICRZ Lines, 3) ICRZ Categories, 4) Breakwater, 5) Breakwater as Per (Lighthouse), 6) Breakwater as Per (Jetty etc.)

(ii) Union Territory of Andaman and Nicobar Administration
 1) Administrative Boundaries, Fish Landing Centre, National Park, Wild Life Sanctuaries, Biosphere Reserve, Tiger and Jarawa Reserve Boundaries, etc.


ABBREVIATIONS

ICRZ - Island Coastal Regulation Zone
 NDZ - No Development Zone

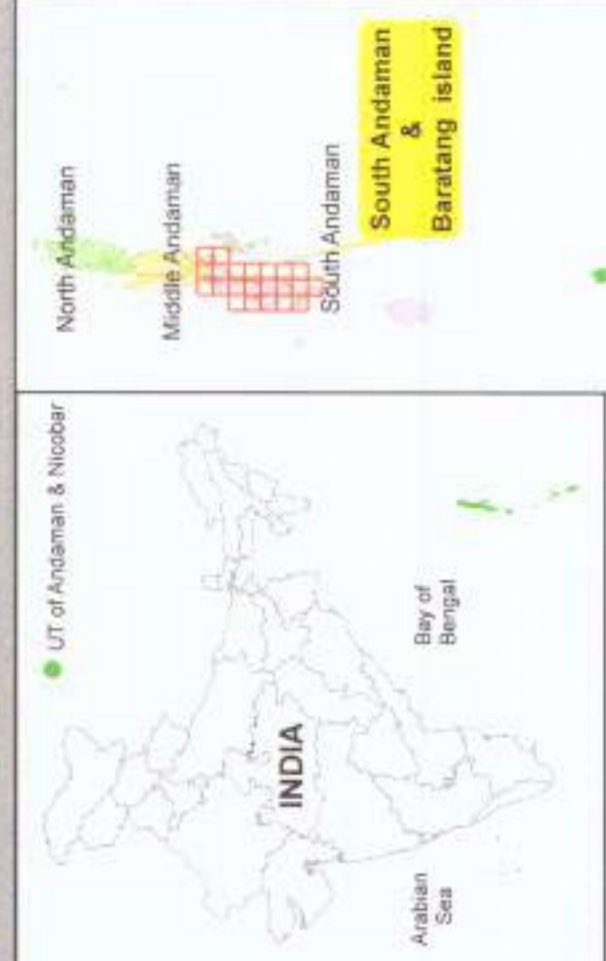
Maped During 2017-18

PREPARED AS PER ISLAND PROTECTION ZONE NOTIFICATION, 2011

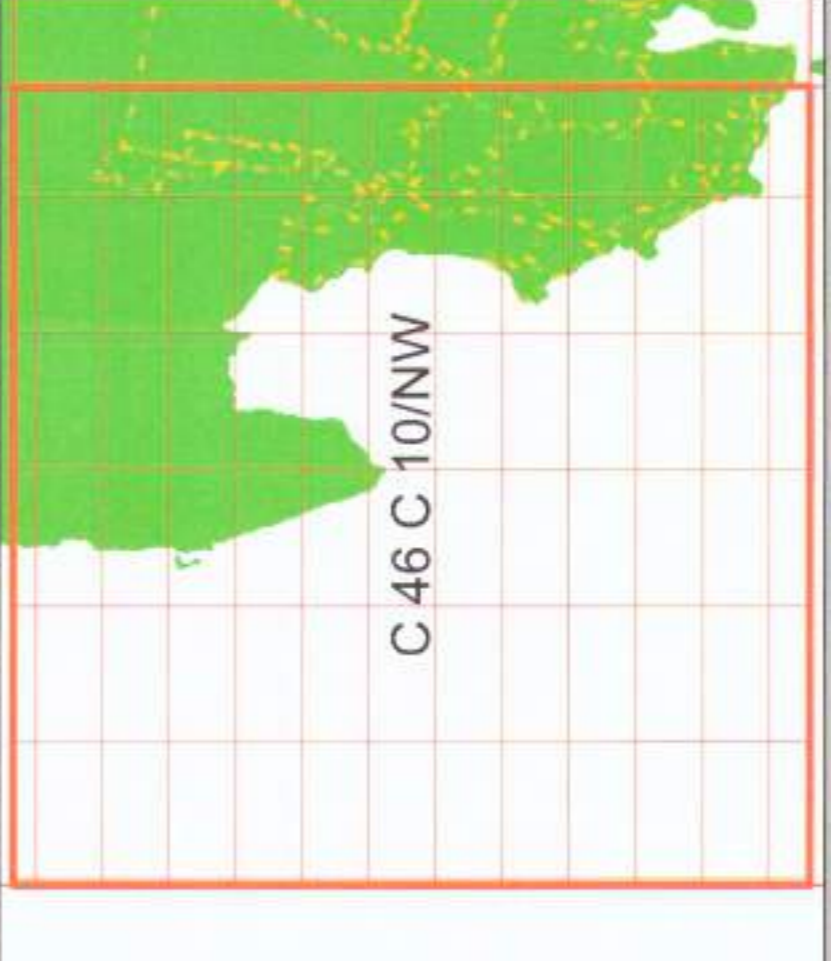
<p><i>Scrutinized by</i></p> Technical Study Committee National Centre for Sustainable Coastal Management, MoEF & CC	<p><i>Certified by</i></p> DIRECTOR National Centre for Sustainable Coastal Management, MoEF & CC	<p><i>Approved by</i></p> Minister of MoEF & CC, Government of India
<p><i>Prepared by</i></p> National Centre for Sustainable Coastal Management (Ministry of Environment, Forest & Climate Change) Chennai - 600 025		
<p><i>Prepared for</i></p> Andaman & Nicobar Administration		



Projection :- UTM Datum :- WGS 1984



- Legend**
- Lighthouse
 - Community Hall
 - Fish Landing Centre
 - Hospital
 - Turtle Nesting Site
 - High Tide Line
 - Low Tide Line
 - Road
 - Ferry
 - Village Boundary
 - Survey Plots
- ICRZ Lines & Boundary**
- 100 m ICRZ Line in ICRZ III Area
 - 200 m ICRZ Line - NDZ
 - ICRZ Boundary
 - 1500m Line, 100m for Bay, 100 m or width of the creek whichever is less along the tidal influenced water bodies
- ICRZ CATEGORY**
- ICRZ - I
 - ICRZ - I(a)
 - ICRZ - I(b)
 - ICRZ - II
 - ICRZ - III
 - ICRZ - IV
 - ICRZ - IV(i) - 12 NM
 - ICRZ - IV(ii)
- Other Categories:**
- No Development Zone
 - 200 m to 500 m from HTL



DATA SOURCE

- I) National Centre for Sustainable Coastal Management
- II) HTL, LTL, 2) ICRZ Lines, 3) ICRZ Categories, 4) Administrative Boundaries, 5) Survey Plots, 6) Breakwater or Jetty etc.
- III) Union Territory of Andaman and Nicobar Administration

ABBREVIATIONS

ICRZ - Island Coastal Regulation Zone
 NDZ - No Development Zone

Mapred During 2017-18

PREPARED AS PER ISLAND PROTECTION ZONE NOTIFICATION, 2011

<p><i>Scrutinized by</i></p> Technical Scrutiny Committee National Centre for Sustainable Coastal Management, MoEF & CC	<p><i>Certified by</i></p> DIRECTOR National Centre for Sustainable Coastal Management, MoEF & CC	<p><i>Approved by</i></p> MoEF & CC, Government of India
-------------------------------------------------------------------------------------------------------------------------------	---------------------------------------------------------------------------------------------------------	-------------------------------------------------------------

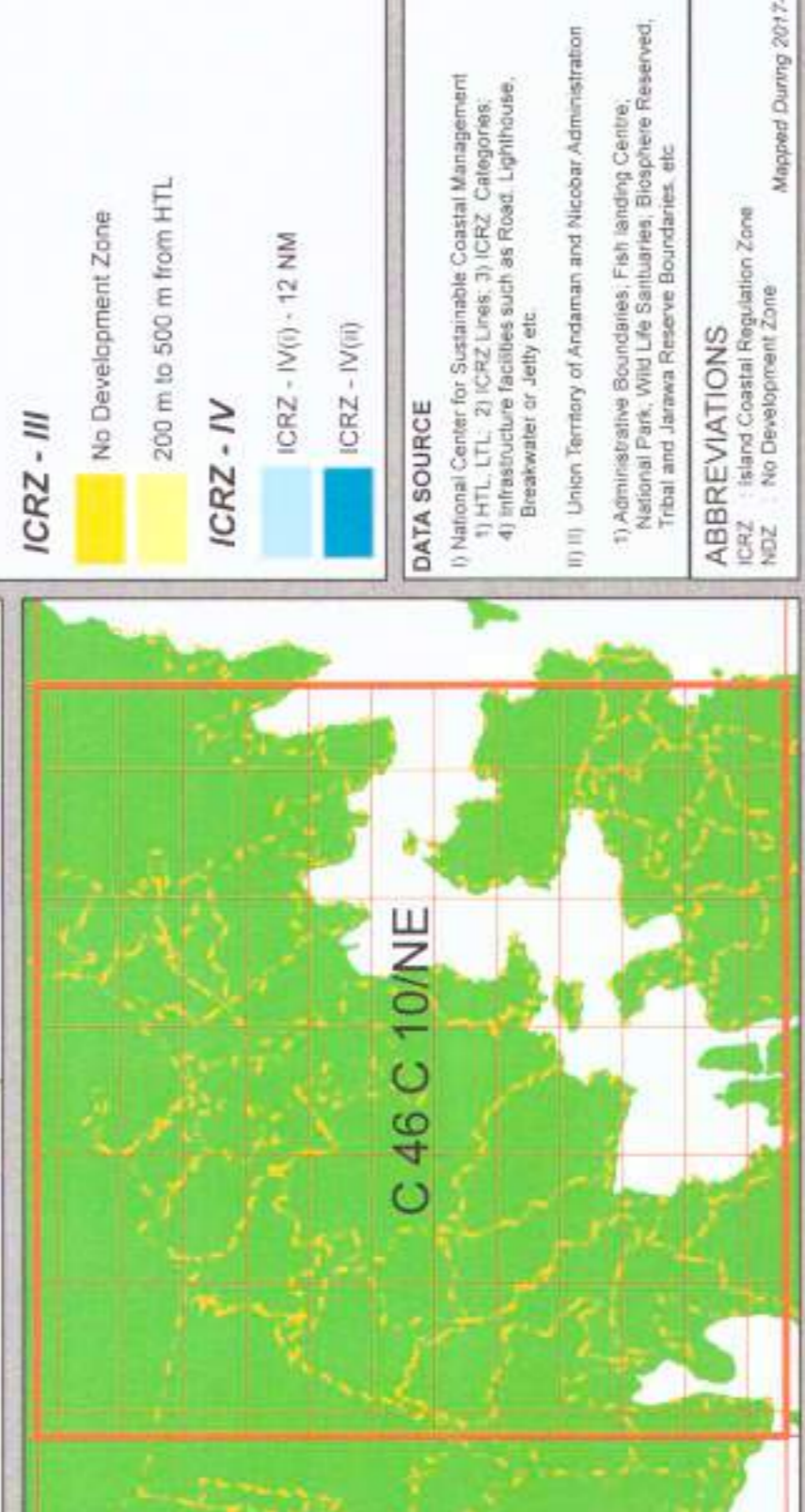
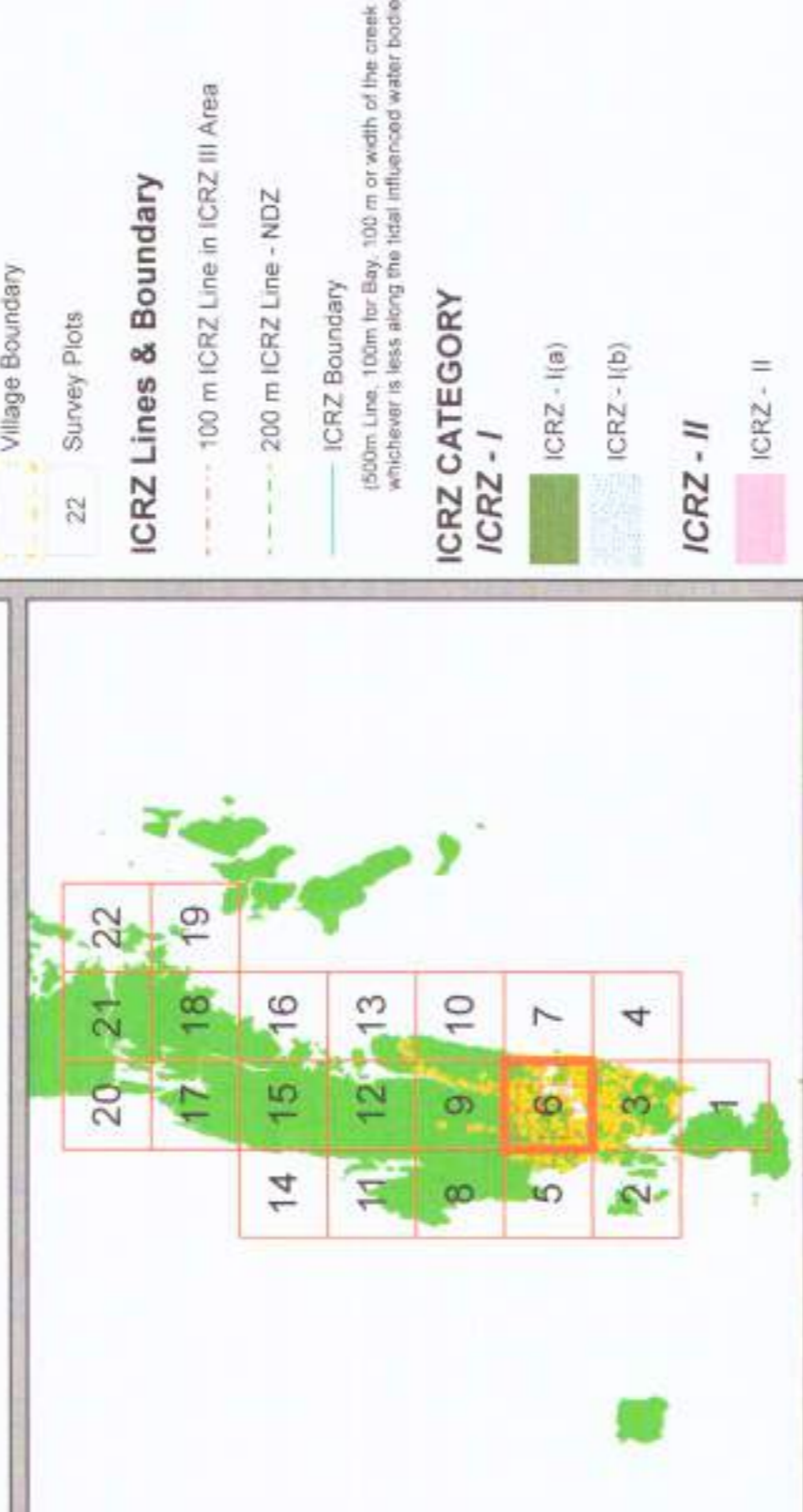


Prepared by

NCSM
 National Centre for Sustainable Coastal Management
 (Ministry of Environment, Forest & Climate Change)
 Chennai - 600 025

Prepared for

Andaman & Nicobar Administration





PREPARED AS PER ISLAND PROTECTION ZONE NOTIFICATION, 2011

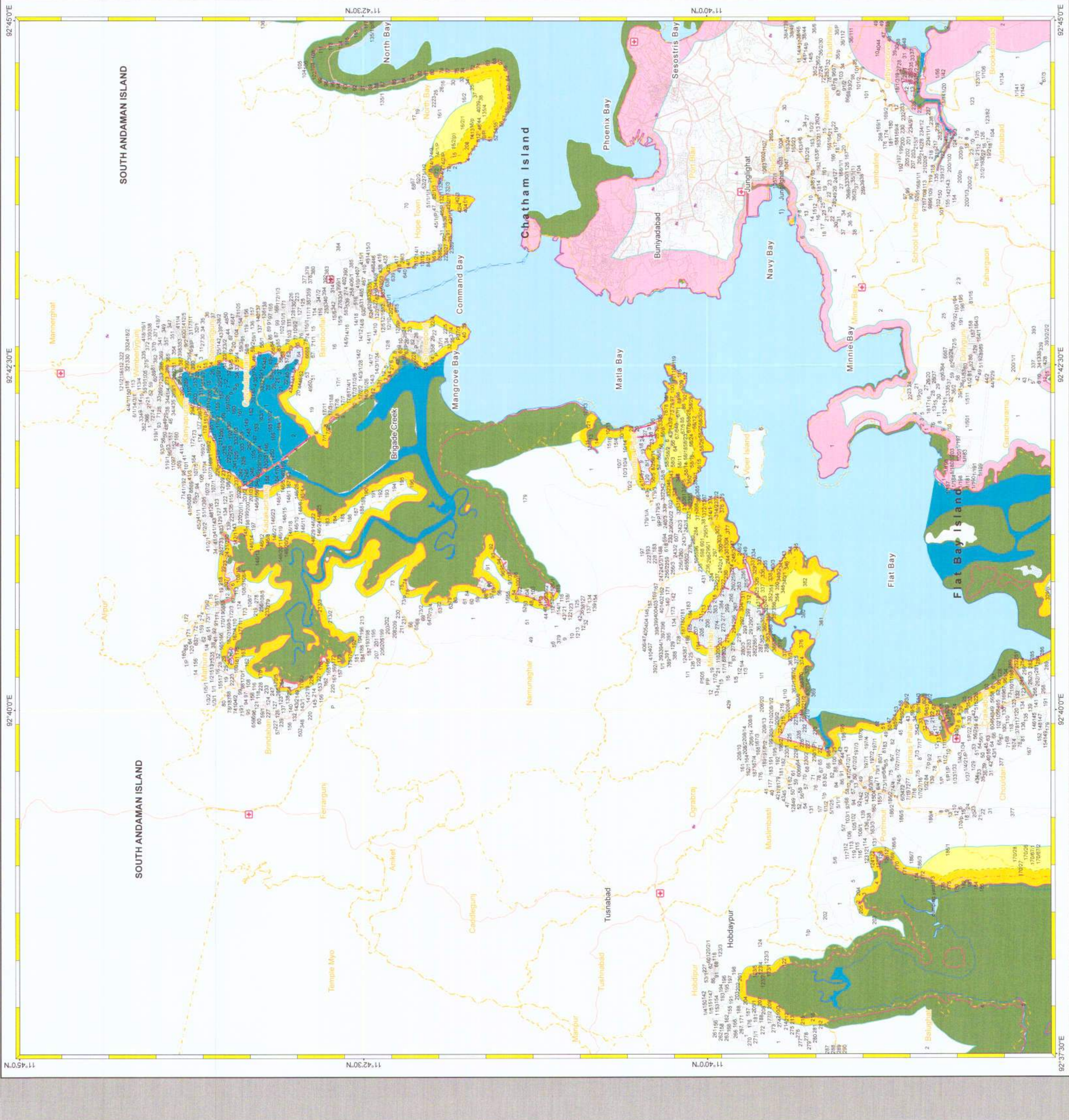
Scrutinized by *S. S. S.*
 Technical Scrutinizing Committee
 National Centre for Sustainable Coastal Management, MoEF & CC

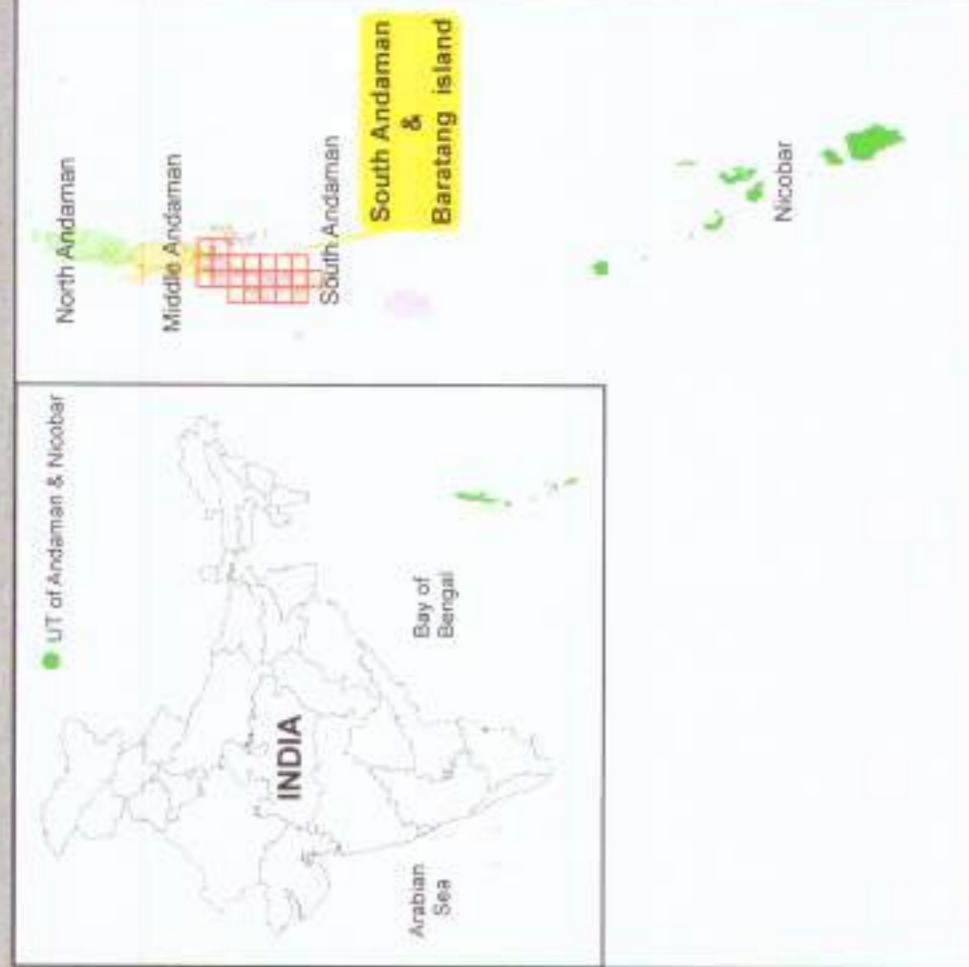
Certified by *R. S.*
 DIRECTOR
 National Centre for Sustainable Coastal Management, MoEF & CC

Approved by *[Signature]*
 National Centre for Sustainable Coastal Management, MoEF & CC
 Government of India

Prepared by
NCSCM
 National Centre for Sustainable Coastal Management, MoEF & CC
 Chennai - 600 025

Prepared for
 Andaman & Nicobar Administration





Legend

- Lighthouse
- Community Hall
- Fish Landing Centre
- Hospital
- Turtle Nesting Site
- High Tide Line
- Low Tide Line
- Road
- Ferry
- Village Boundary
- 22 Survey Plots

ICRZ Lines & Boundary

- 100 m ICRZ Line in ICRZ III Area
- 200 m ICRZ Line - NDZ
- ICRZ Boundary (500m Line, 100m for Bay, 100 m or width of the creek, whichever is less along the total influenced water bodies)

ICRZ CATEGORY

- ICRZ - I
- ICRZ - I(a)
- ICRZ - I(b)
- ICRZ - II
- ICRZ - II
- ICRZ - III
- No Development Zone
- 200 m to 500 m from HTL
- ICRZ - IV
- ICRZ - IV(i) - 12 NM
- ICRZ - IV(ii)


DATA SOURCE

- 1) Survey of India, Sustainable Coastal Management
- 2) HTL, LTL, 2) ICRZ Line, 3) ICRZ Zone
- 3) Infrastructure facilities such as Road, Lighthouse, Breakwater or Jetty etc.
- 4) Administrative Boundaries, Fish landing Centre, National Park, Wildlife Sanctuary, Biosphere Reserve, Tribal and Jirawa Reserve Boundaries, etc.

ABBREVIATIONS

- ICRZ - Coastal Regulation Zone
- NDZ - No Development Zone

Maped During 2017-18



PREPARED AS PER ISLAND PROTECTION ZONE NOTIFICATION, 2011

Scrutinized by: [Signature]

Technical Scrutiny Committee
 National Centre for Sustainable Coastal Management, MoEF & CC

Certified by: [Signature]

DIRECTOR
 National Centre for Sustainable Coastal Management, MoEF&CC

Approved by: [Signature]


National Coastal Zone Management Authority
 MoEF & CC, Government of India

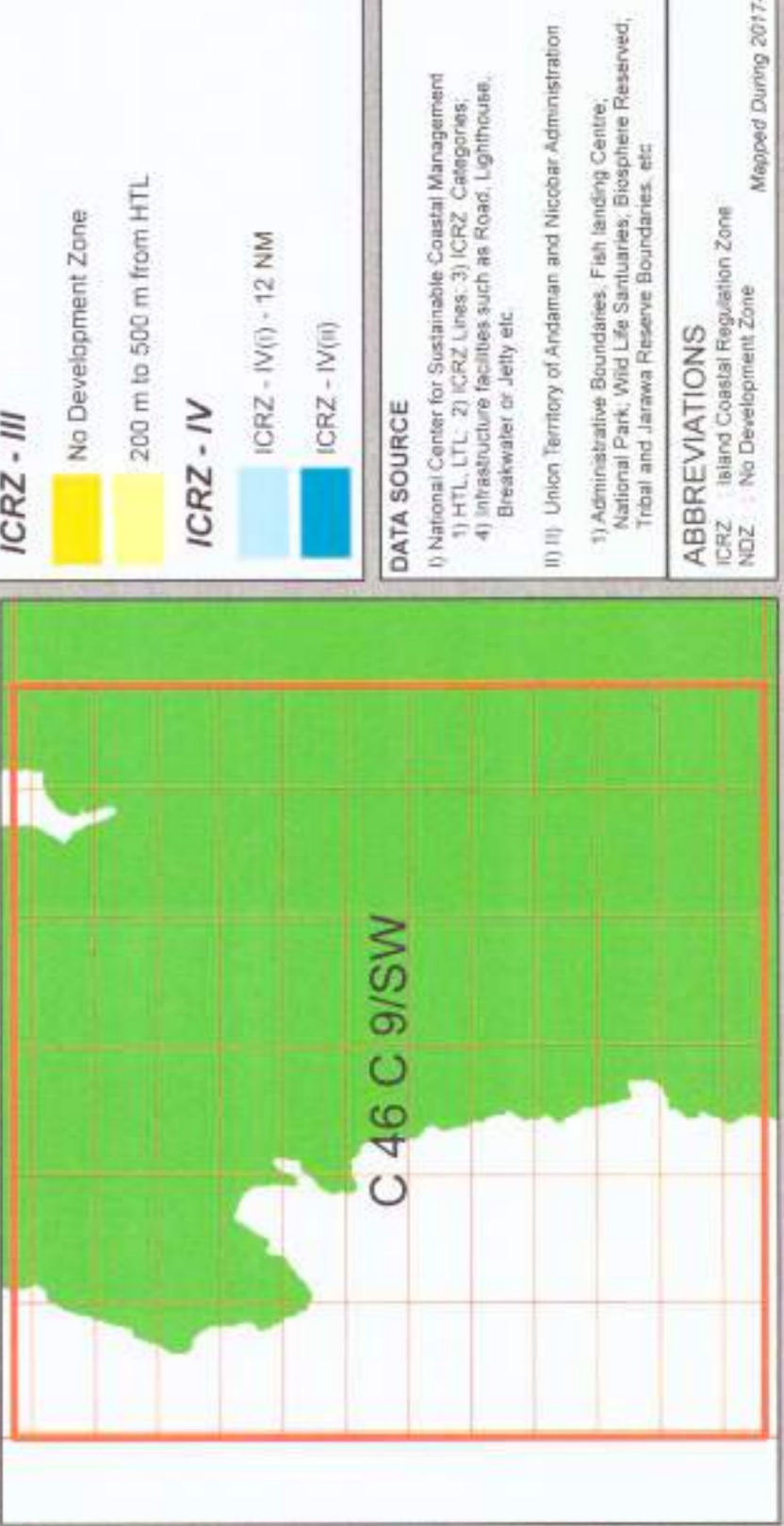
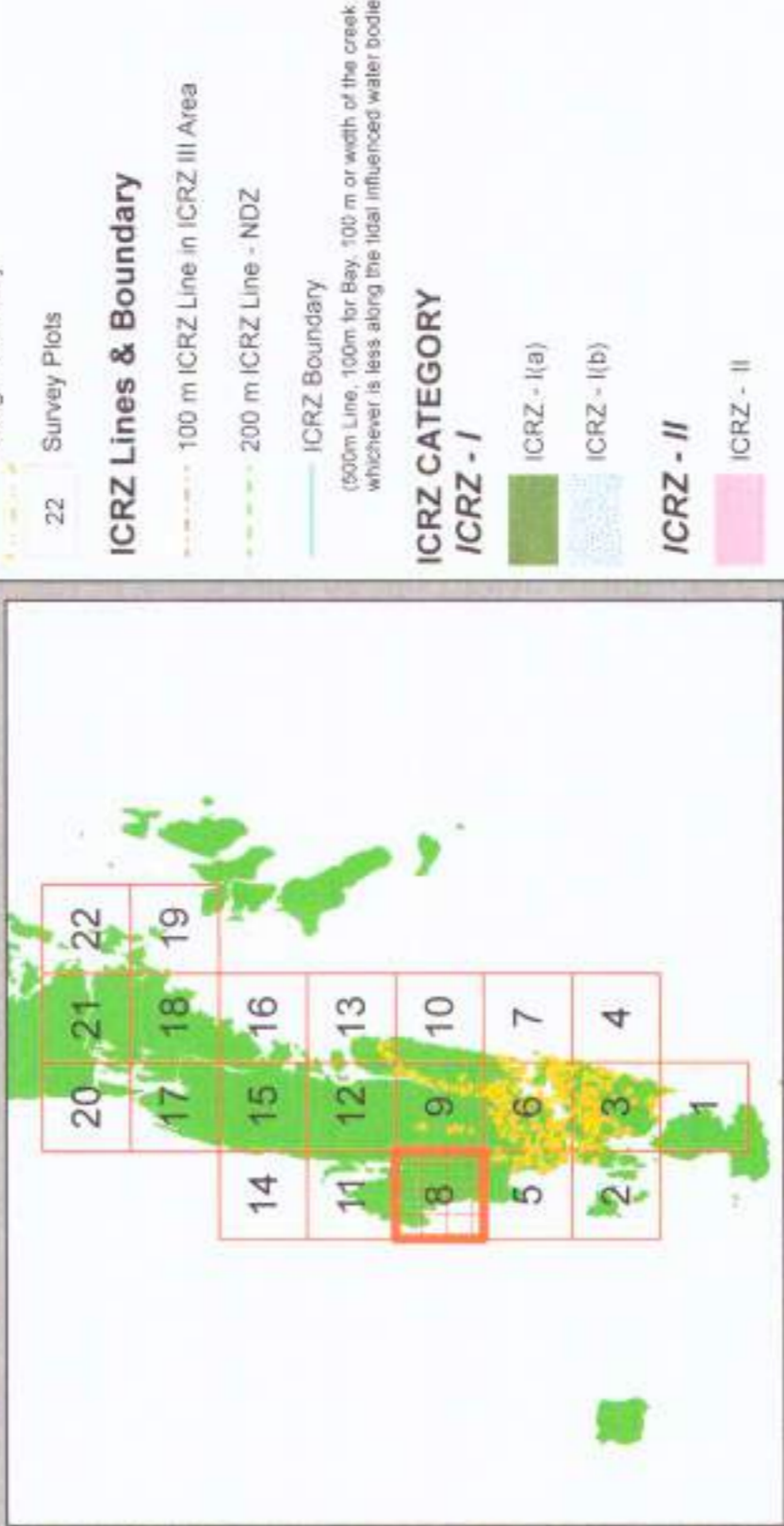
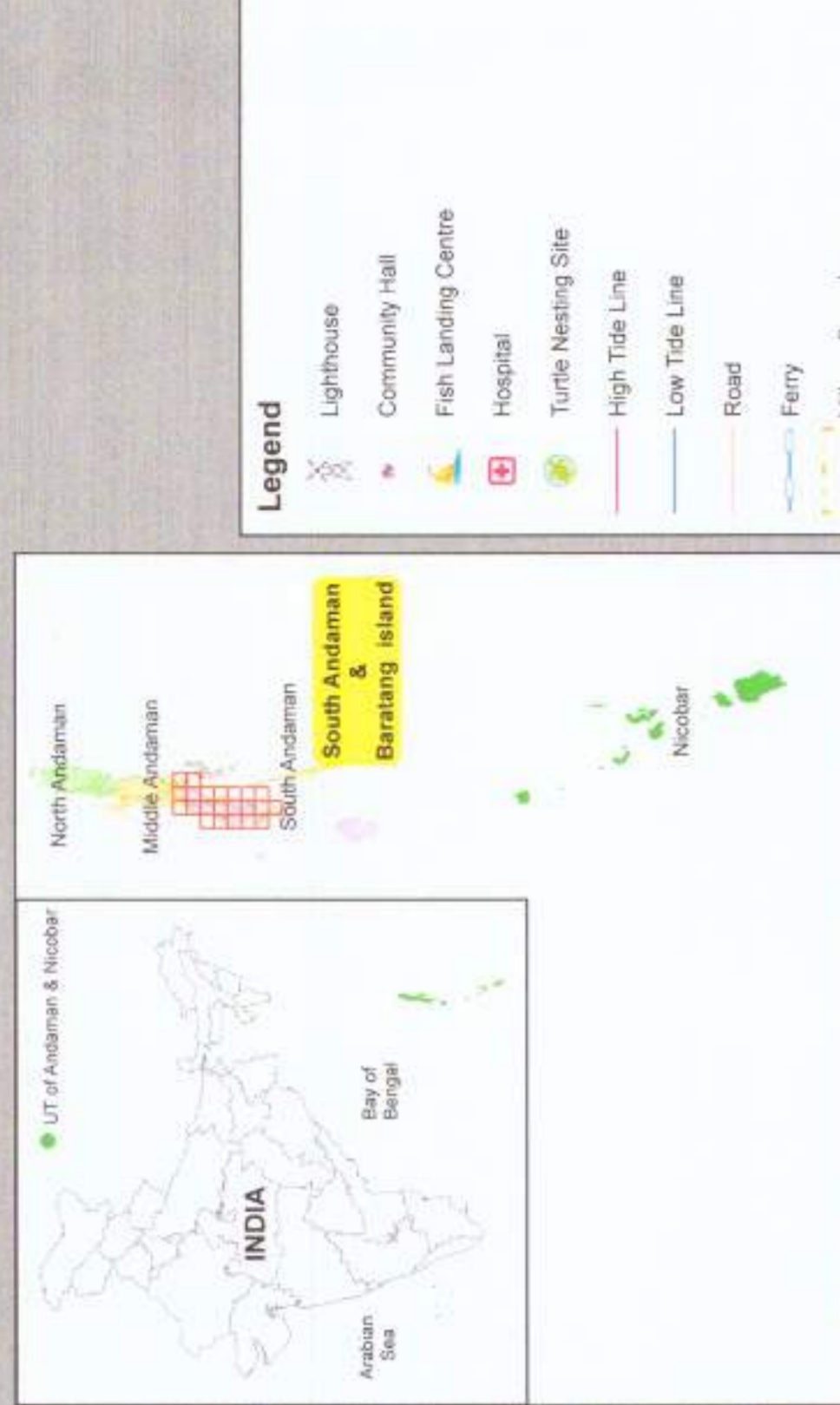

Prepared by: [Signature]

NCSM
 National Centre for Sustainable Coastal Management
 (Ministry of Environment, Forest & Climate Change)
 Chennai - 600 025

Prepared for: [Signature]

Andaman & Nicobar Administration





ICRZ Lines & Boundary

100 m ICRZ Line in ICRZ III Area

200 m ICRZ Line - NDZ

ICRZ Boundary
 (500m Line, 100m for Bay, 100 m or width of the creek, whichever is less along the total influenced water bodies)

ICRZ CATEGORY

ICRZ - I

ICRZ - I(a)

ICRZ - I(b)

ICRZ - II

ICRZ - II(a)

ICRZ - II(b)

ICRZ - III

No Development Zone

200 m to 500 m from HTL

ICRZ - IV

ICRZ - IV(a) - 12 NM

ICRZ - IV(b)

DATA SOURCE

1) National Centre for Sustainable Coastal Management
 2) National Centre for Sustainable Coastal Management
 3) ICRZ Lines
 4) Infrastructure facilities such as Road, Lighthouse, Breakwater or Jetty etc.
 5) Union Territory of Andaman and Nicobar Administration
 6) National Centre for Sustainable Coastal Management
 7) National Centre for Sustainable Coastal Management
 8) National Centre for Sustainable Coastal Management
 9) National Centre for Sustainable Coastal Management
 10) National Centre for Sustainable Coastal Management
 11) National Centre for Sustainable Coastal Management
 12) National Centre for Sustainable Coastal Management
 13) National Centre for Sustainable Coastal Management
 14) National Centre for Sustainable Coastal Management
 15) National Centre for Sustainable Coastal Management
 16) National Centre for Sustainable Coastal Management
 17) National Centre for Sustainable Coastal Management
 18) National Centre for Sustainable Coastal Management
 19) National Centre for Sustainable Coastal Management
 20) National Centre for Sustainable Coastal Management
 21) National Centre for Sustainable Coastal Management
 22) National Centre for Sustainable Coastal Management

ABBREVIATIONS

HTL - High Tide Line
 NDZ - No Development Zone

Map No: SA&BT 8
 Mapped During 2017-18

PREPARED AS PER ISLAND PROTECTION ZONE NOTIFICATION, 2011

Scrutinized by: [Signature]

Certified by: [Signature]

Approved by: [Signature]

Technical Scrutiny Committee
 National Centre for Sustainable Coastal Management, MoEF & CC

DIRECTOR
 National Centre for Sustainable Coastal Management, MoEF & CC

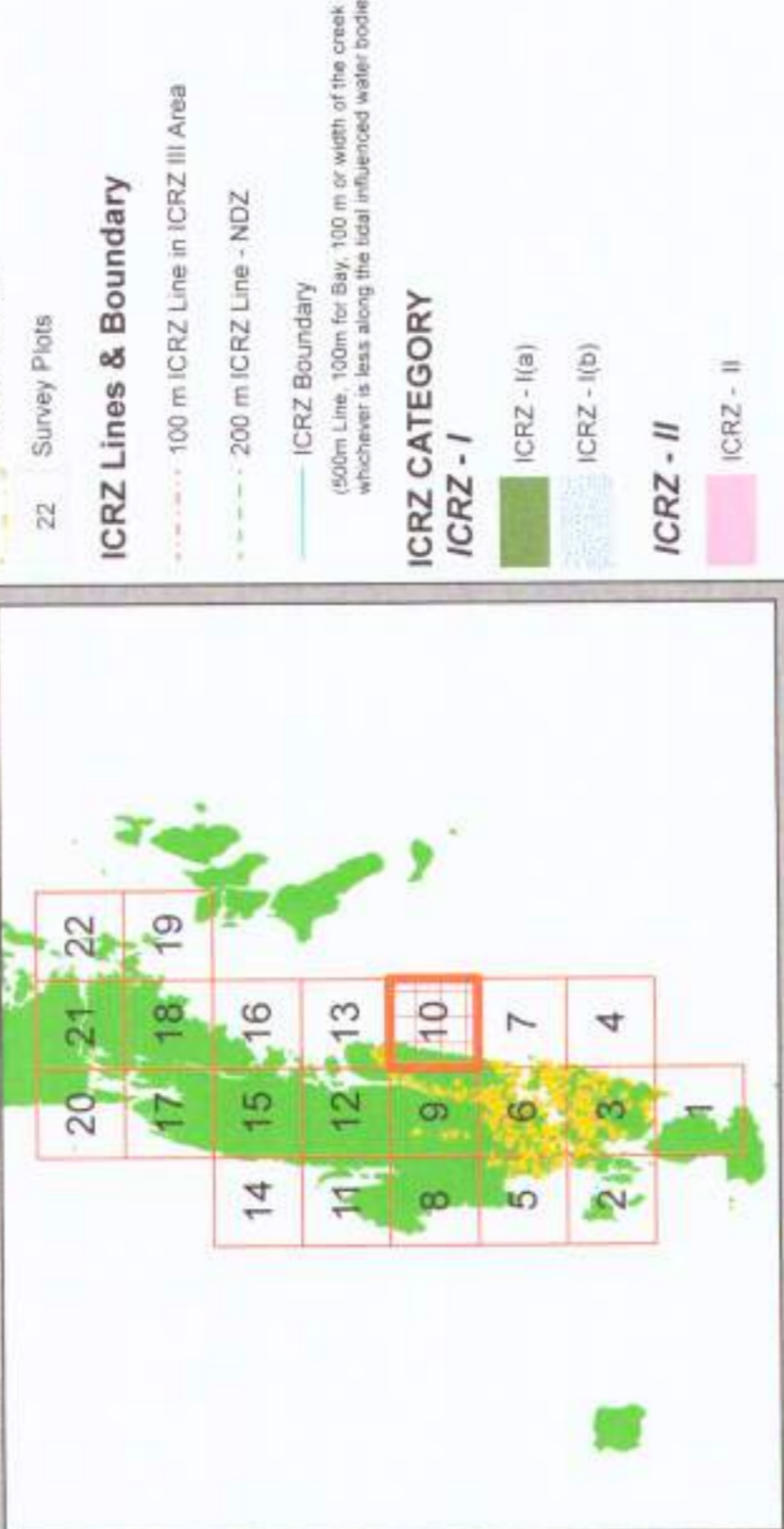
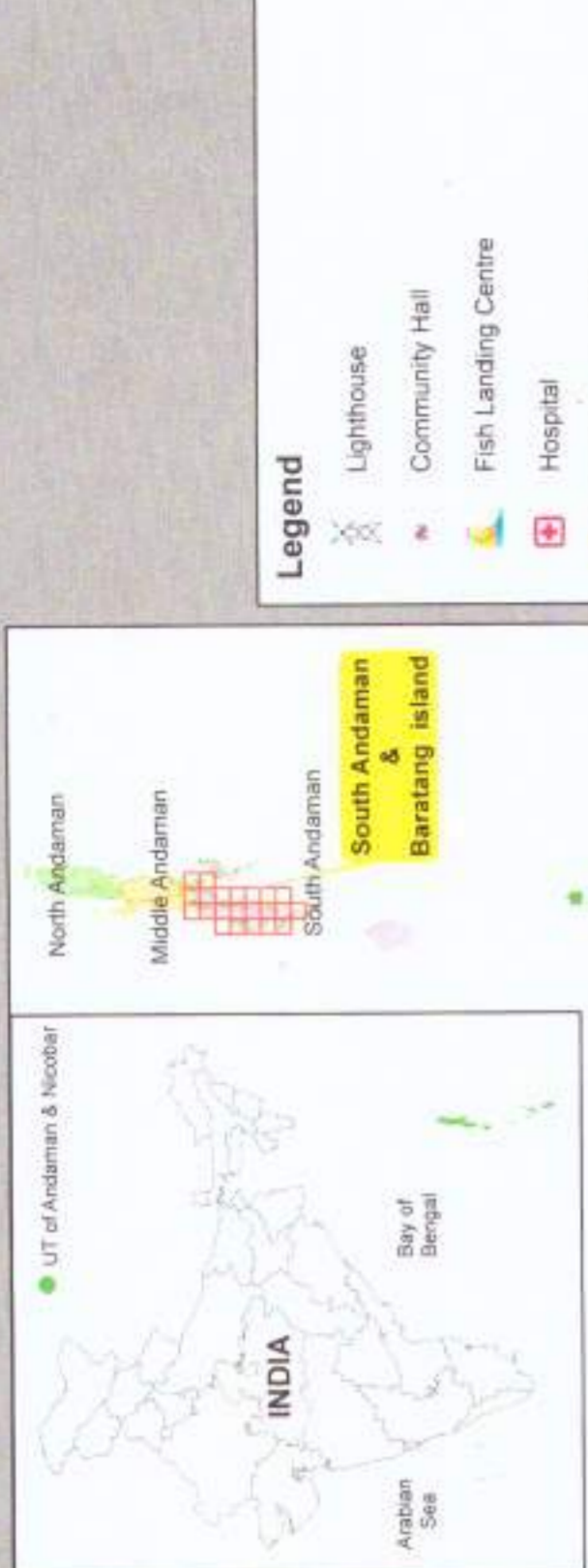

Prepared by: [Signature]

NCSM
 National Centre for Sustainable Coastal Management
 (Ministry of Environment, Forest & Climate Change)
 Chennai - 600 025

Prepared for: [Signature]

Andaman & Nicobar Administration





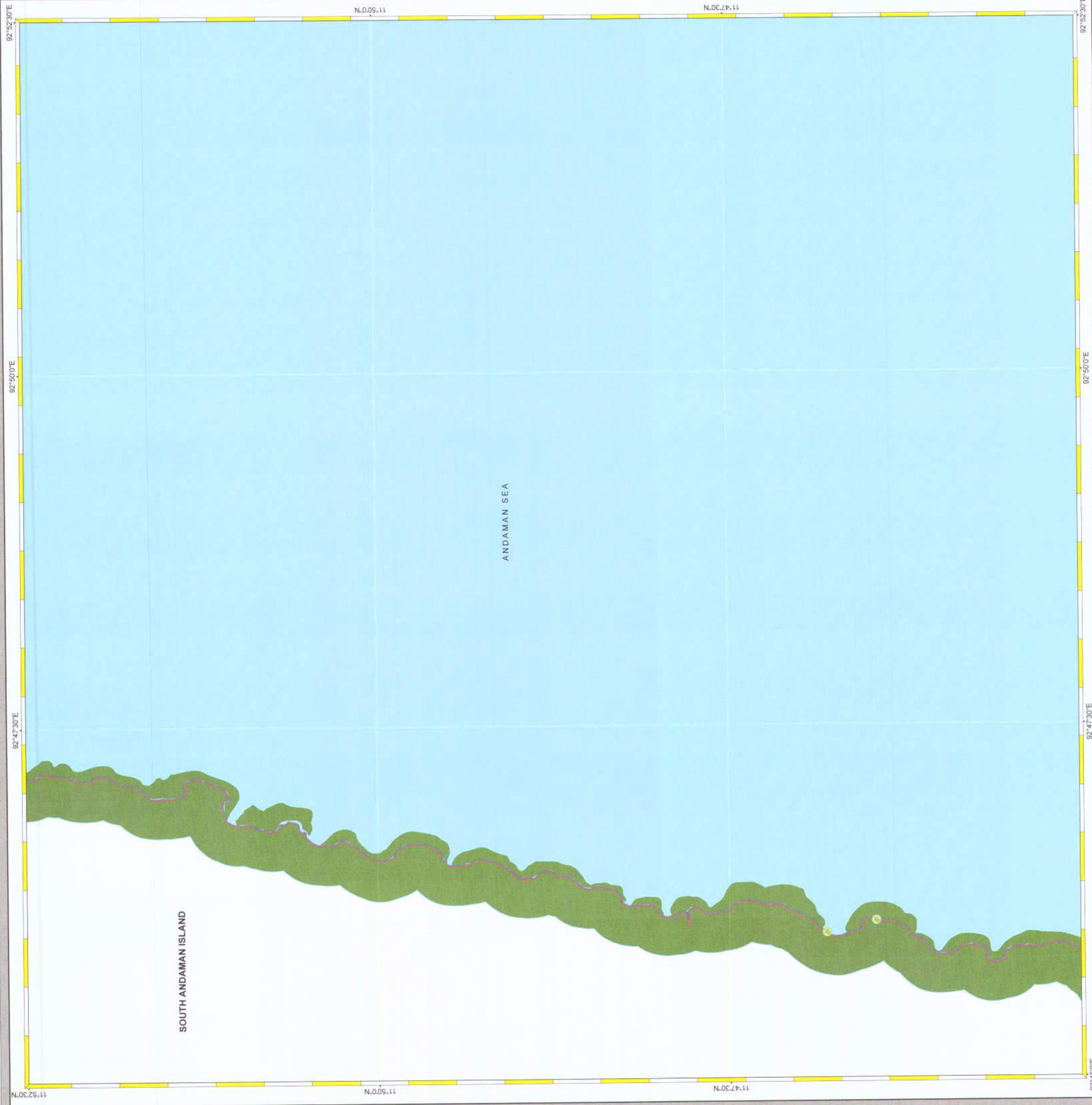
DATA SOURCE

- National Centre for Sustainable Coastal Management
- HTL, (LT), 2) ICRZ Lines, 3) ICRZ Categories,
- Infrastructure facilities such as Road, Lighthouse, Breakwater or Jetty etc.
- Administrative Boundaries, Fish Landing Centre, National Park, Wild Life Sanctuaries, Biosphere Reserve, Tribal and Jarawa Reserve Boundaries, etc.
- Union Territory of Andaman and Nicobar Administration

ABBREVIATIONS

- ICRZ - Island Coastal Regulation Zone
- NDZ - No Development Zone

Mapped During 2017-18



PREPARED AS PER ISLAND PROTECTION ZONE NOTIFICATION, 2011

Scrutinized by

Certified by

Approved by

Technical Scrutiny Committee
 National Centre for Sustainable Coastal Management, MoEF & CC

DIRECTOR
 National Centre for Sustainable Coastal Management, MoEF&CC

Head, Coastal Zone Management Authority
 MoEF & CC, Government of India

Prepared by

NCSCM
 National Centre for Sustainable Coastal Management
 (Ministry of Environment, Forest & Climate Change)
 Chennai - 600 025

Prepared for

Andaman & Nicobar Administration