

Legend

- Lighthouse
- Community Hall
- Fish Landing Centre
- Hospital
- Turtle Nesting Site
- High Tide Line
- Low Tide Line
- Road
- Ferry
- Village Boundary
- Survey Plots

ICRZ Lines & Boundary

- 100 m ICRZ Line in ICRZ III Area
- 200 m ICRZ Line - NDZ
- ICRZ Boundary
- 500m Line, 100m for Bay, 100 m or width of the creek, whichever is less along the total influenced water bodies.

ICRZ CATEGORY

- ICRZ - I
- ICRZ - I(a)
- ICRZ - I(b)
- ICRZ - II
- ICRZ - II
- ICRZ - III
- No Development Zone
- 200 m to 500 m from HTL
- ICRZ - IV
- ICRZ - IV(i) - 12 NM
- ICRZ - IV(ii)

DATA SOURCE

- 1) Survey of India, Coastal Management
- 2) ICRZ Line, 3) ICRZ Category
- 4) Infrastructure facilities such as Road, Lighthouse, Breakwater or Jetty etc.
- 5) Union Territory of Andaman and Nicobar Administration
- 6) Administration, Fisheries, Fish Landing Centre, National Park, Wildlife Sanctuaries, Biosphere Reserve, Tribal and Jarawa Reserve Boundaries, etc.

ABBREVIATIONS

- HTL - High Tide Line
- NDZ - No Development Zone
- ICRZ - Island Coastal Regulation Zone

Mapped During 2017-18



PREPARED AS PER ISLAND PROTECTION ZONE NOTIFICATION, 2011

Scrutinized by: [Signature]

Certified by: [Signature]

Approved by: [Signature]

Technical Scrutiny Committee
 National Centre for Sustainable Coastal Management, MoEF&CC

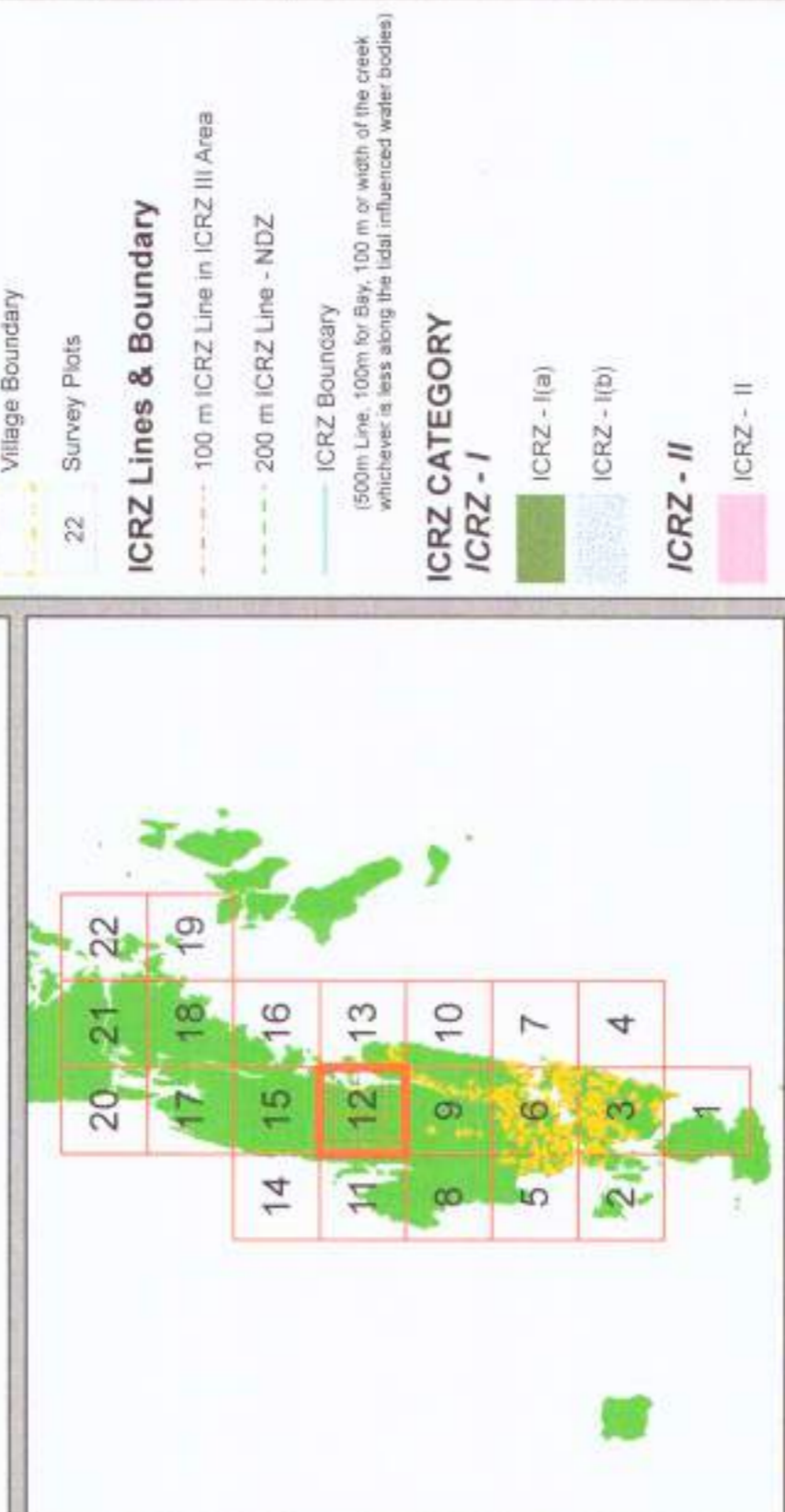
DIRECTOR
 National Centre for Sustainable Coastal Management, MoEF&CC

Prepared by: [Signature]

NCSCM
 National Centre for Sustainable Coastal Management
 (Ministry of Environment, Forest & Climate Change)
 Chennai - 600 025

Prepared for: [Signature]

Andaman & Nicobar Administration



Legend

- Lighthouse
- Community Hall
- Fish Landing Centre
- Hospital
- Turtle Nesting Site
- High Tide Line
- Low Tide Line
- Road
- Ferry
- Village Boundary
- Survey Plots

ICRZ Lines & Boundary

- 100 m ICRZ Line in ICRZ III Area
- 200 m ICRZ Line - NDZ
- ICRZ Boundary (500m Line, 100m for Bay, 100 m or width of the creek whichever is less along the tidal influenced water bodies)

ICRZ CATEGORY

ICRZ - I

- ICRZ - I(a)
- ICRZ - I(b)

ICRZ - II

- ICRZ - II

ICRZ - III

- No Development Zone
- 200 m to 500 m from HTL

ICRZ - IV

- ICRZ - IV(i) - 12 NM
- ICRZ - IV(ii)

DATA SOURCE

- 1) Union Territory of Andaman and Nicobar Administration
- 2) National Centre for Sustainable Coastal Management
- 3) HTL, LTL, ICRZ Line, ICRZ Boundary
- 4) Infrastructure facilities such as Road, Lighthouse, Breakwater or Jetty etc.

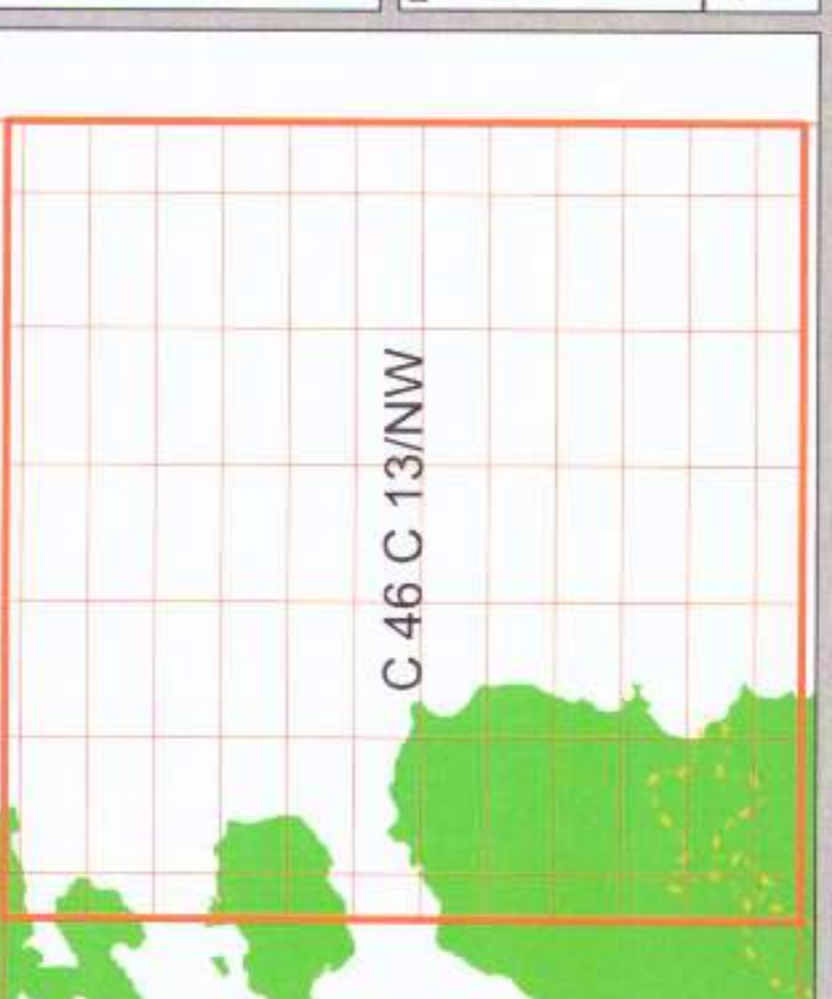
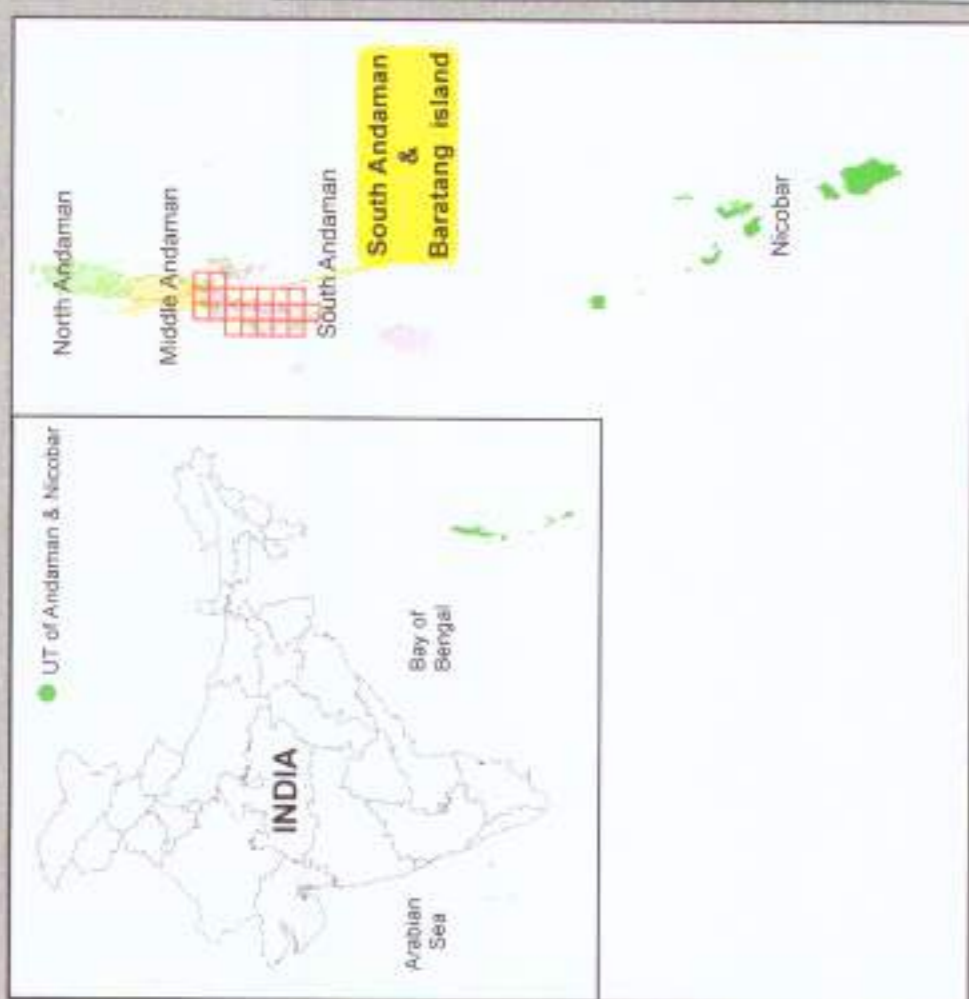
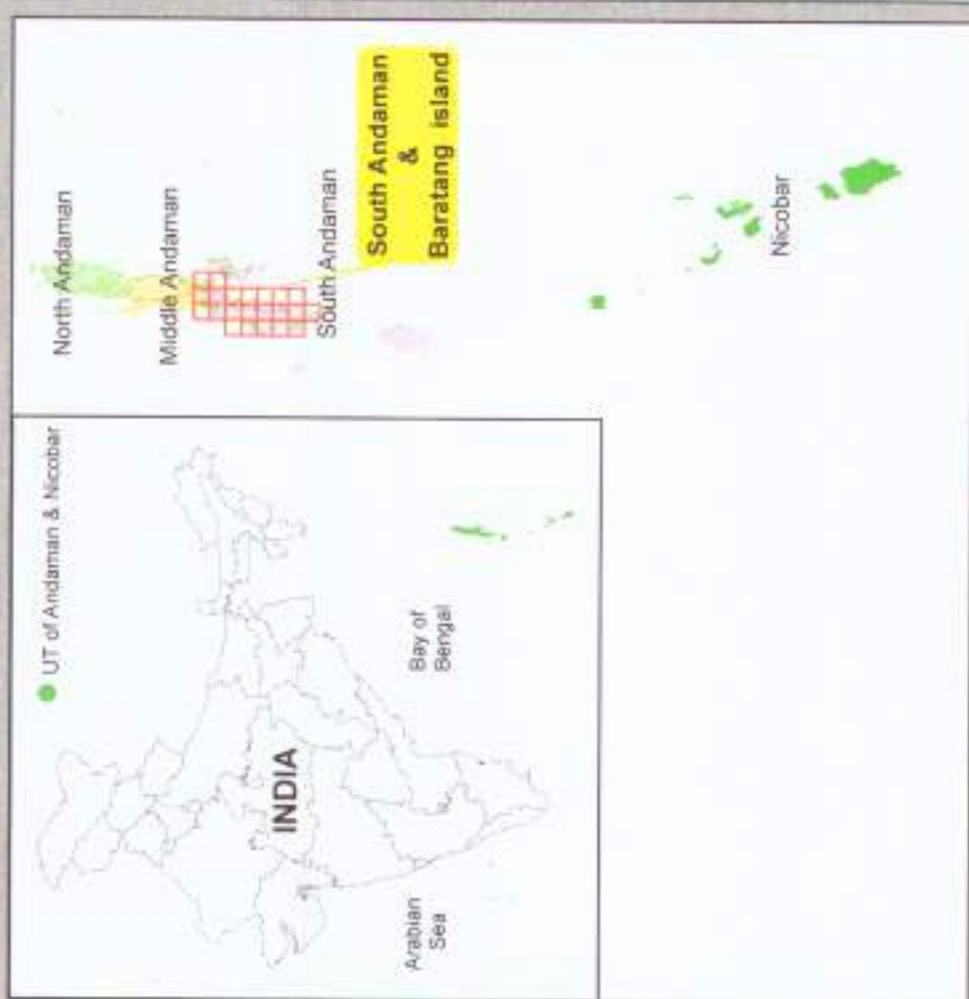
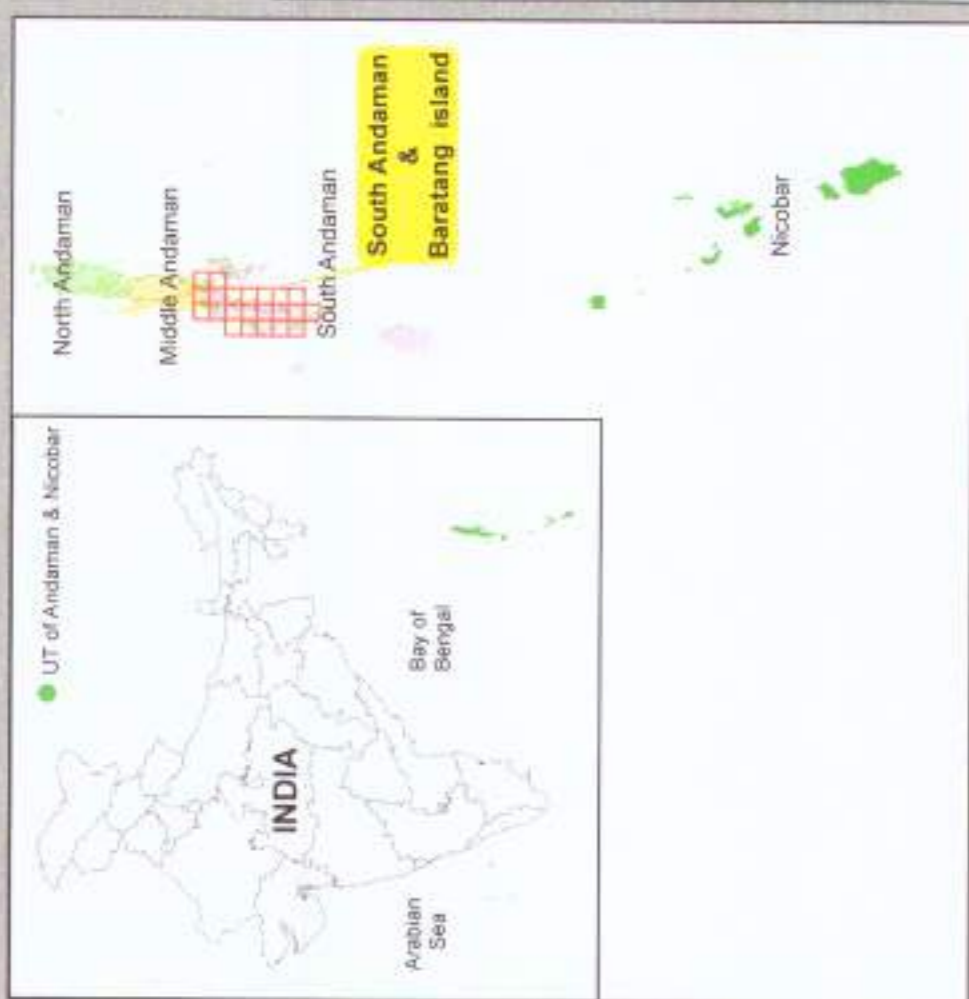
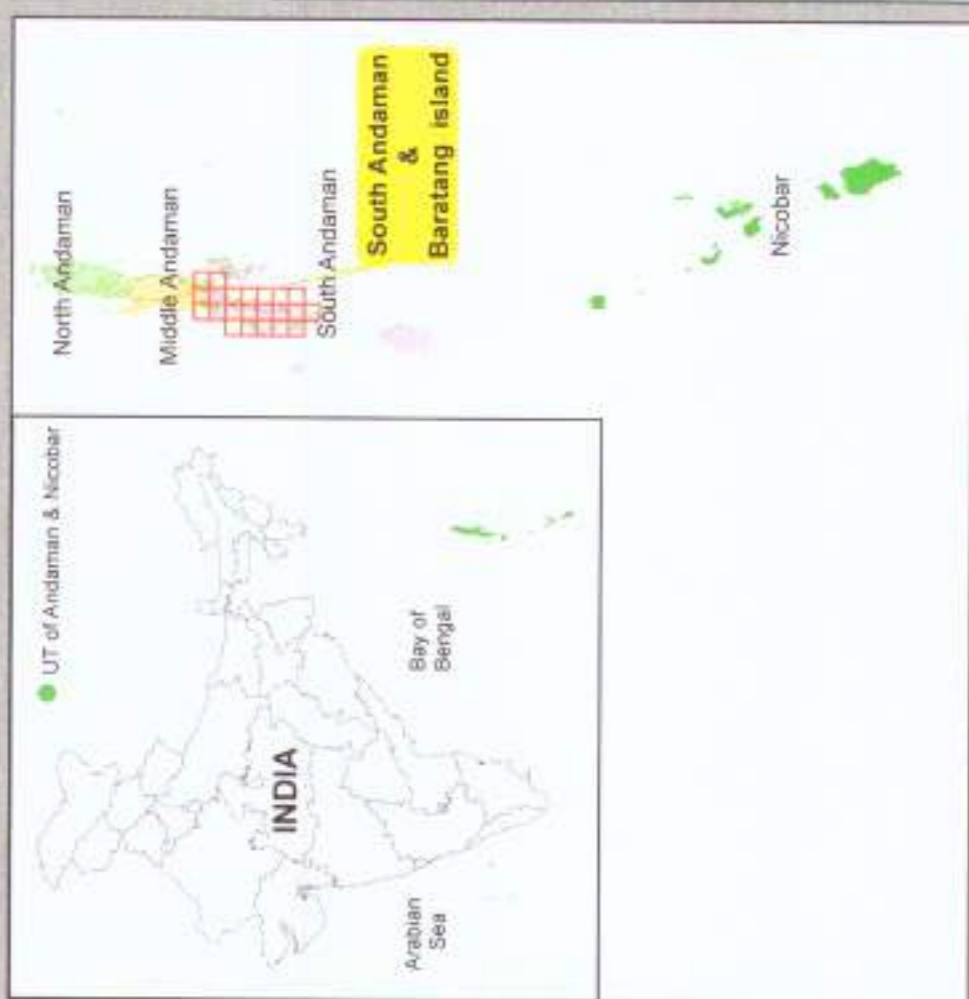
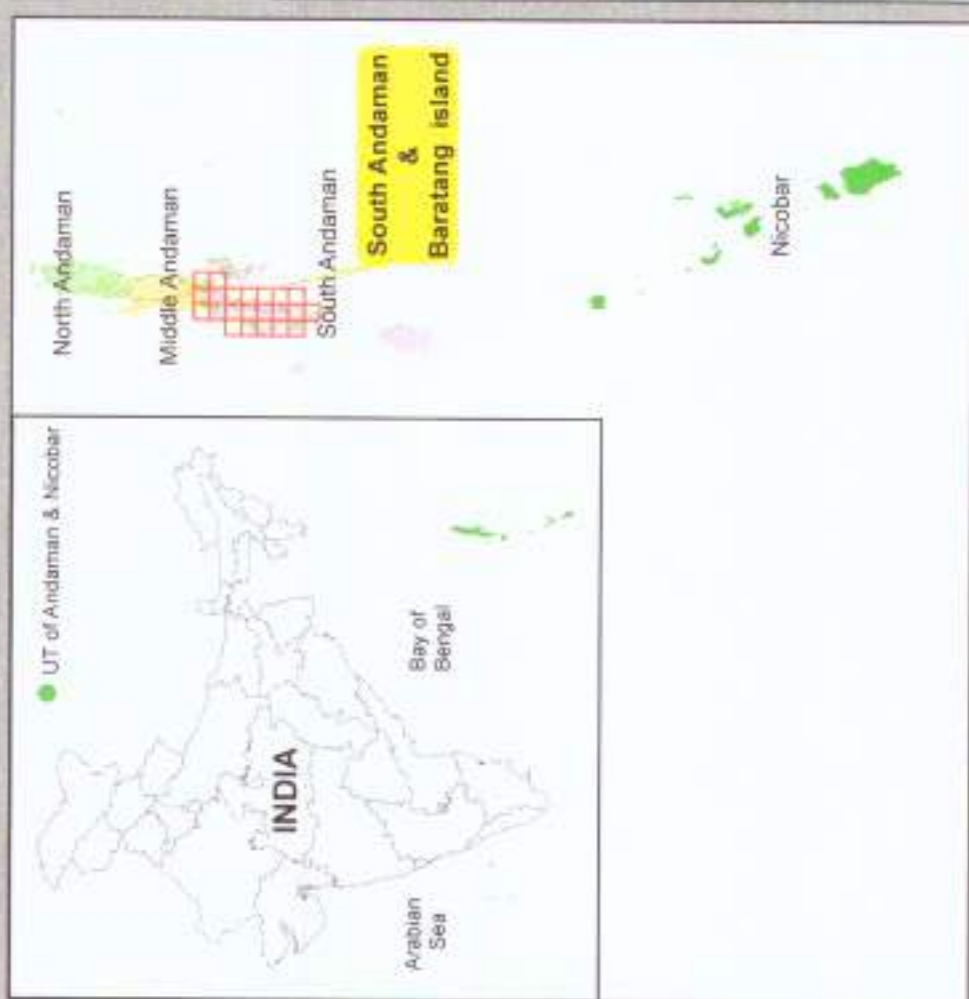
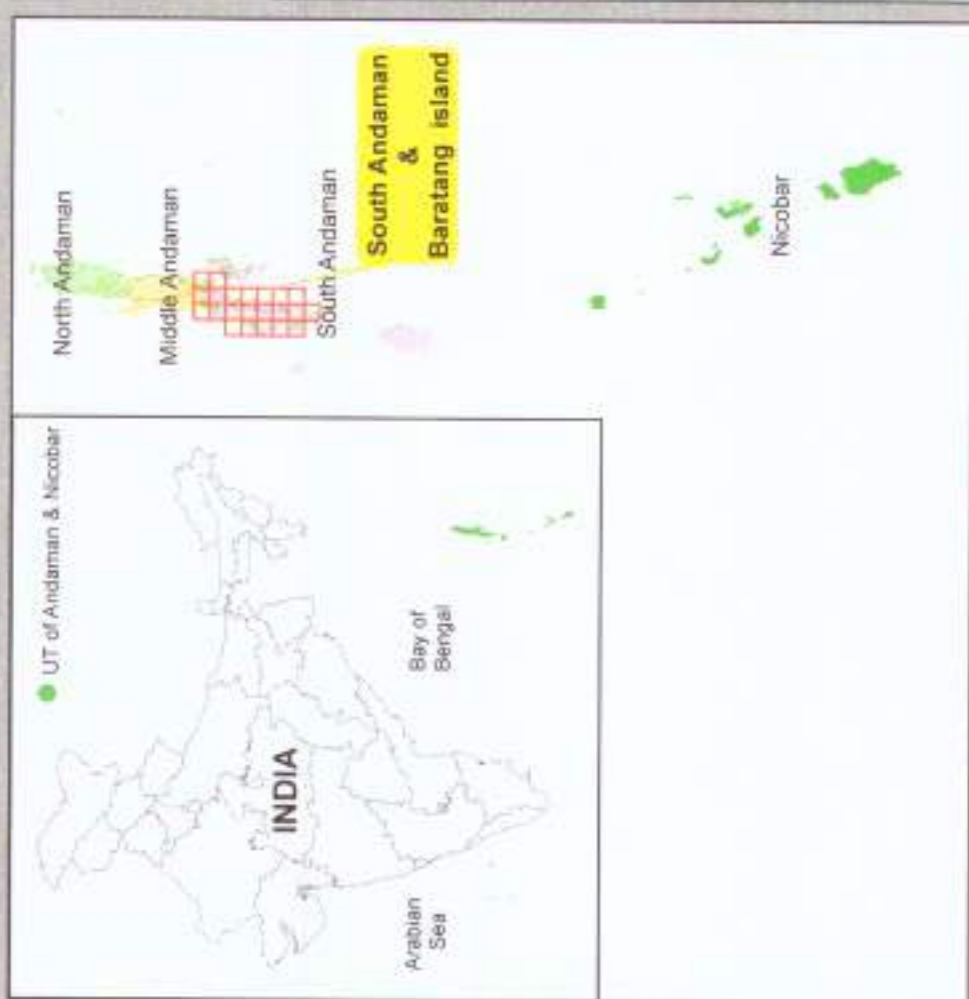
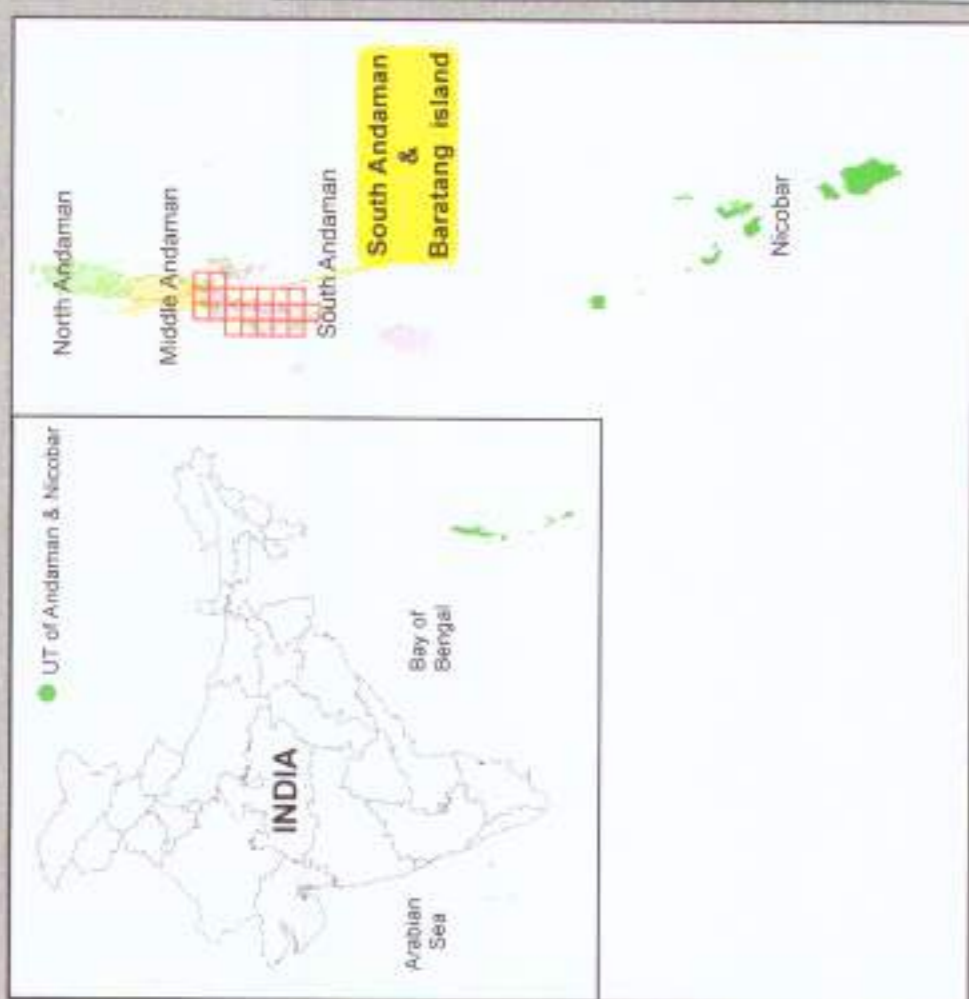
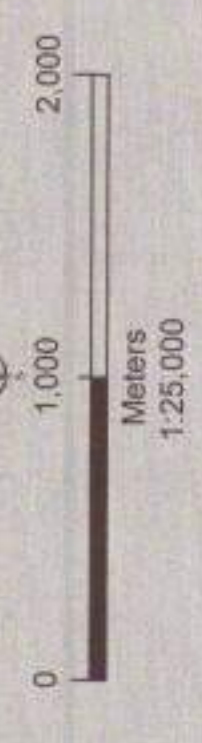
ABBREVIATIONS

- NDZ : No Development Zone
- HTL : High Tide Line
- LTL : Low Tide Line
- Mapred During 2017/18



PREPARED AS PER ISLAND PROTECTION ZONE NOTIFICATION, 2011

Scrutinized by	Certified by	Approved by
Technical Scrutiny Committee National Centre for Sustainable Coastal Management, MoEF & CC	DIRECTOR National Centre for Sustainable Coastal Management, MoEF & CC	Union Territory Administration Andaman & Nicobar Administration
Prepared by		
National Centre for Sustainable Coastal Management (Ministry of Environment, Forest & Climate Change) Chennai - 600 025		
Prepared for		
Andaman & Nicobar Administration		



PREPARED AS PER ISLAND PROTECTION ZONE NOTIFICATION, 2011

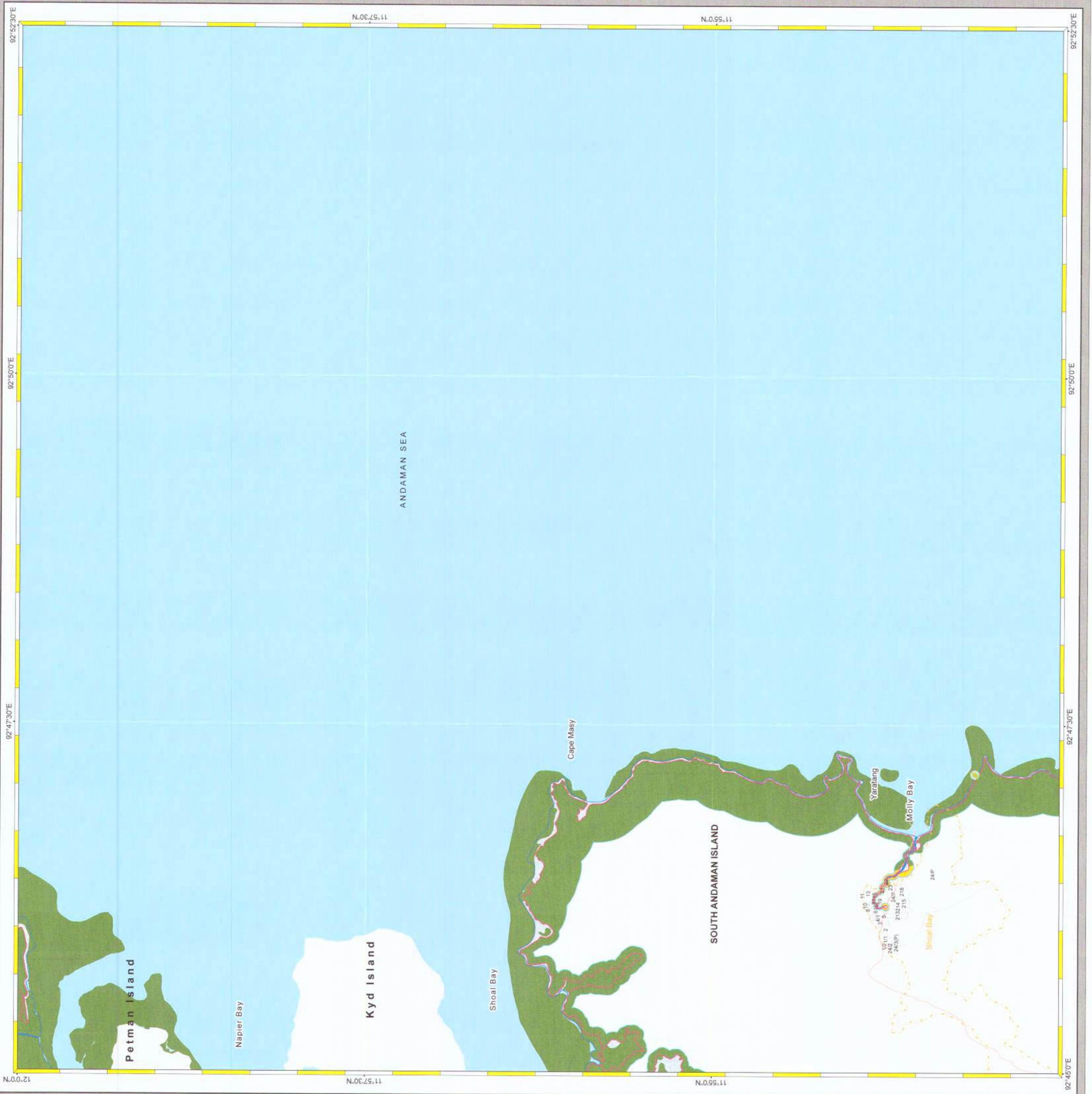
Scrutinized by	Certified by	Approved by
 Technical Scrutiny Committee National Centre for Sustainable Coastal Management, MoEF & CC	 DIRECTOR National Centre for Sustainable Coastal Management, MoEF&CC	 National Coastal Zone Management Authority Ministry of Environment & Forest, Government of India

Prepared by

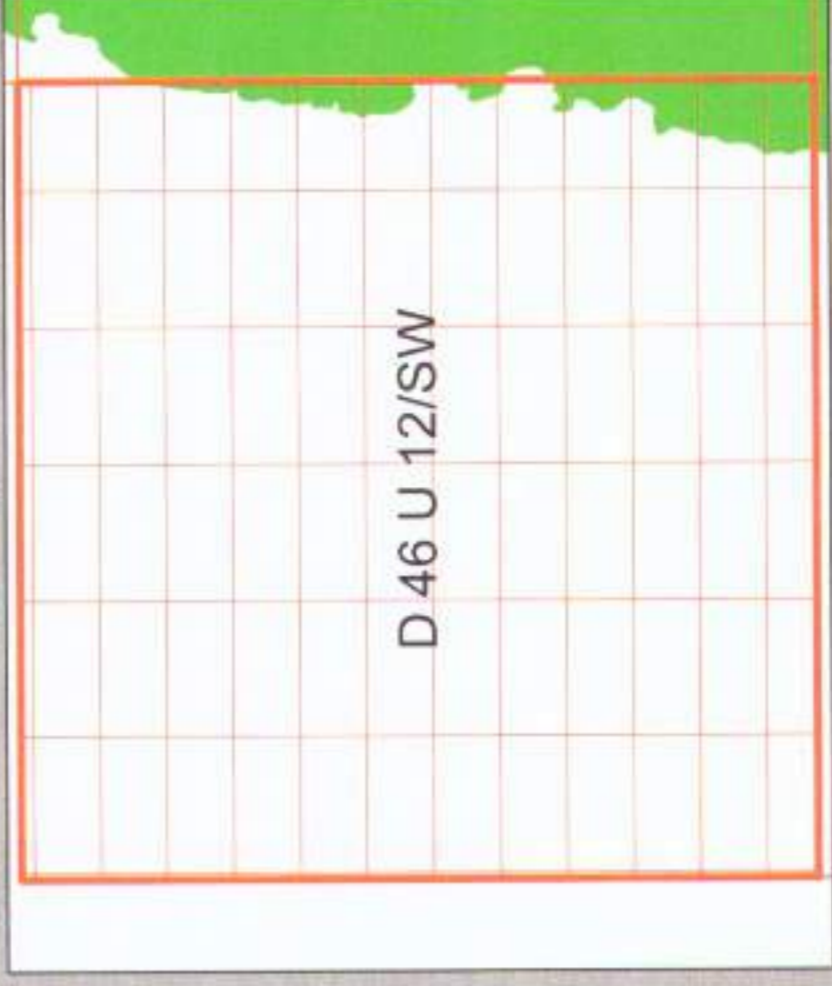
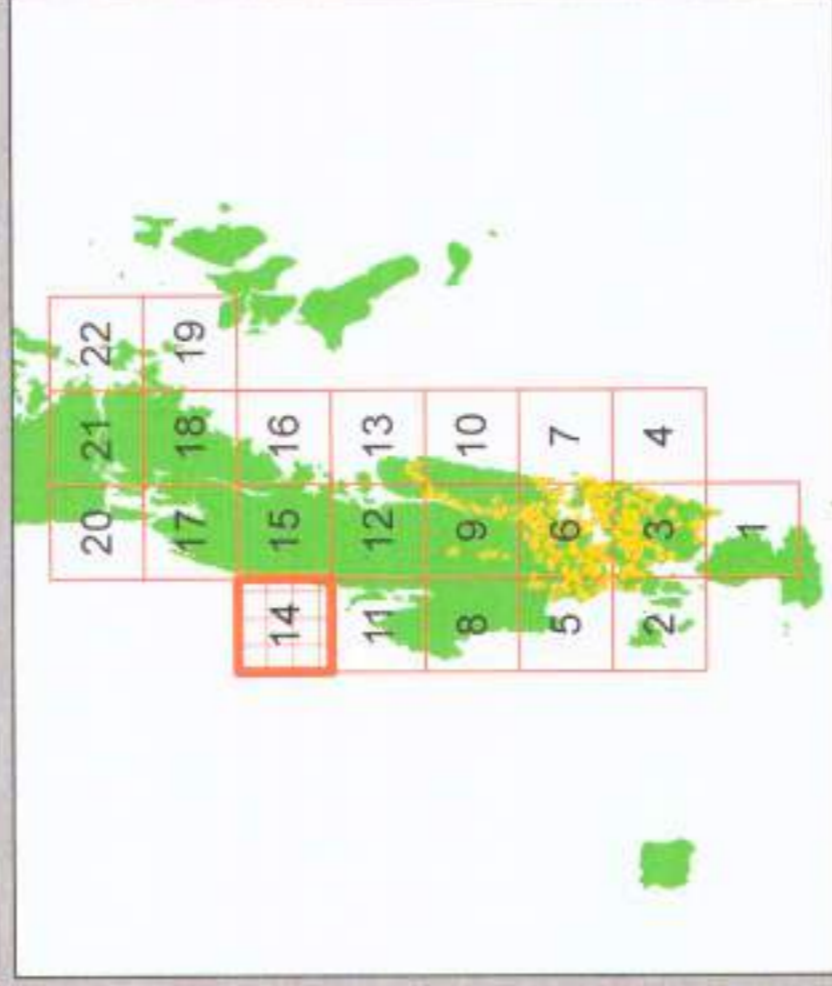
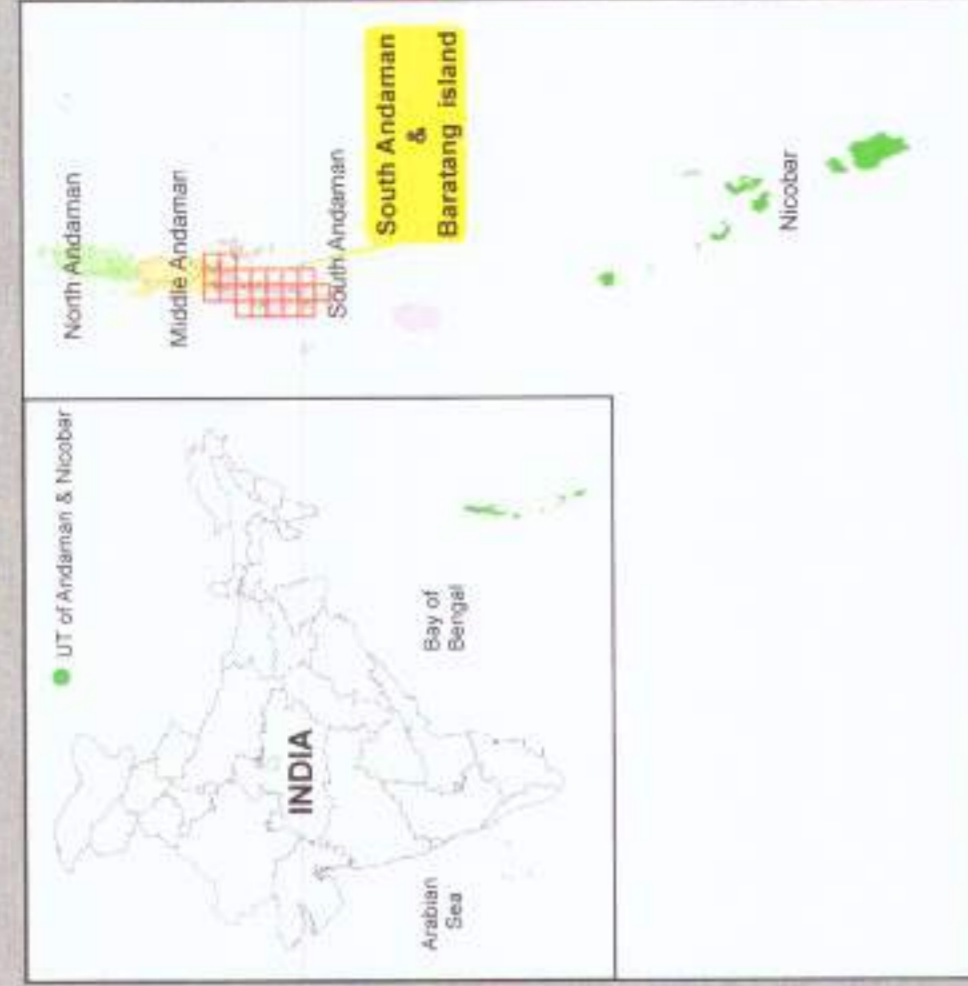
National Centre for Sustainable Coastal Management
 (Ministry of Environment, Forest & Climate Change)
 Chennai - 600 025

Prepared for

Andaman & Nicobar Administration



Projection :- UTM Datum :- WGS 1984
 Meters 1:25,000
 0 1,000 2,000



Legend

- Lighthouse
- Community Hall
- Fish Landing Centre
- Hospital
- Turtle Nesting Site
- High Tide Line
- Low Tide Line
- Road
- Ferry
- Village Boundary
- Survey Plots

ICRZ Lines & Boundary

- 100 m ICRZ Line in ICRZ III Area
- 200 m ICRZ Line - NDZ
- ICRZ Boundary
- 100m Line, 100m for Bay, 100 m or width of the creek whichever is less along the total influenced water bodies

ICRZ CATEGORY

ICRZ - I

- ICRZ - I(a)
- ICRZ - I(b)

ICRZ - II

ICRZ - III

- No Development Zone
- 200 m to 500 m from HTL

ICRZ - IV

- ICRZ - IV(i) - 12 NM
- ICRZ - IV(ii)

DATA SOURCE

- National Centre for Sustainable Coastal Management
- ICRZ - I(a)
- ICRZ - I(b)
- Infrastructure facilities such as Road, Lighthouse, Breakwater or Jetty etc.
- Union Territory of Andaman and Nicobar Administration

ABBREVIATIONS

- HTL - High Tide Line
- NDZ - No Development Zone

Maped During 2017-18

PREPARED AS PER ISLAND PROTECTION ZONE NOTIFICATION, 2011

Scrutinized by

[Signature]
 Technical Scrutiny Committee
 National Centre for Sustainable Coastal Management, MoEF & CC

Certified by

[Signature]
 DIRECTOR
 National Centre for Sustainable Coastal Management, MoEF & CC

Approved by

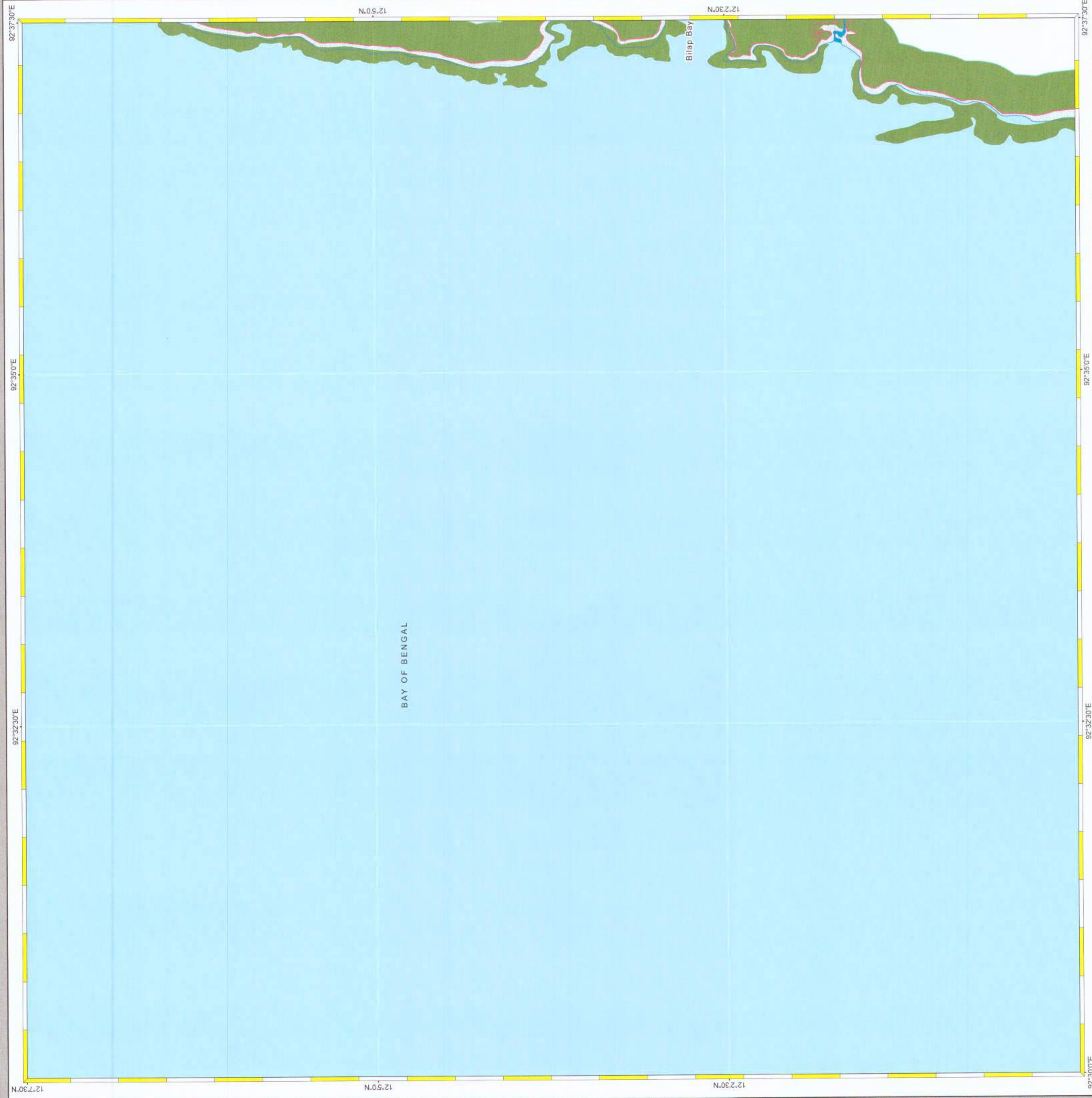
[Signature]
 Multisectoral Zone Management Authority
 MoEF & CC, Government of India

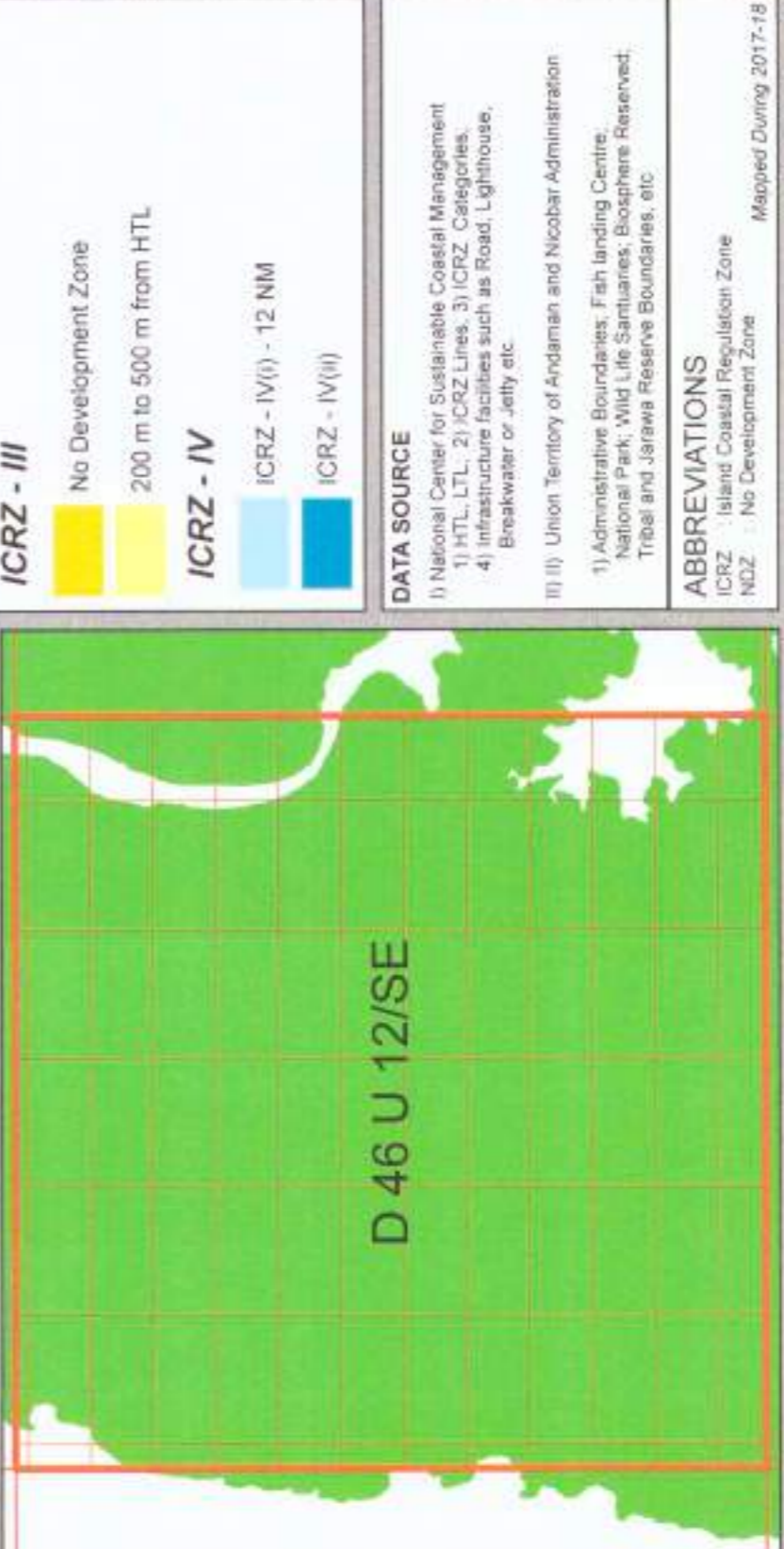
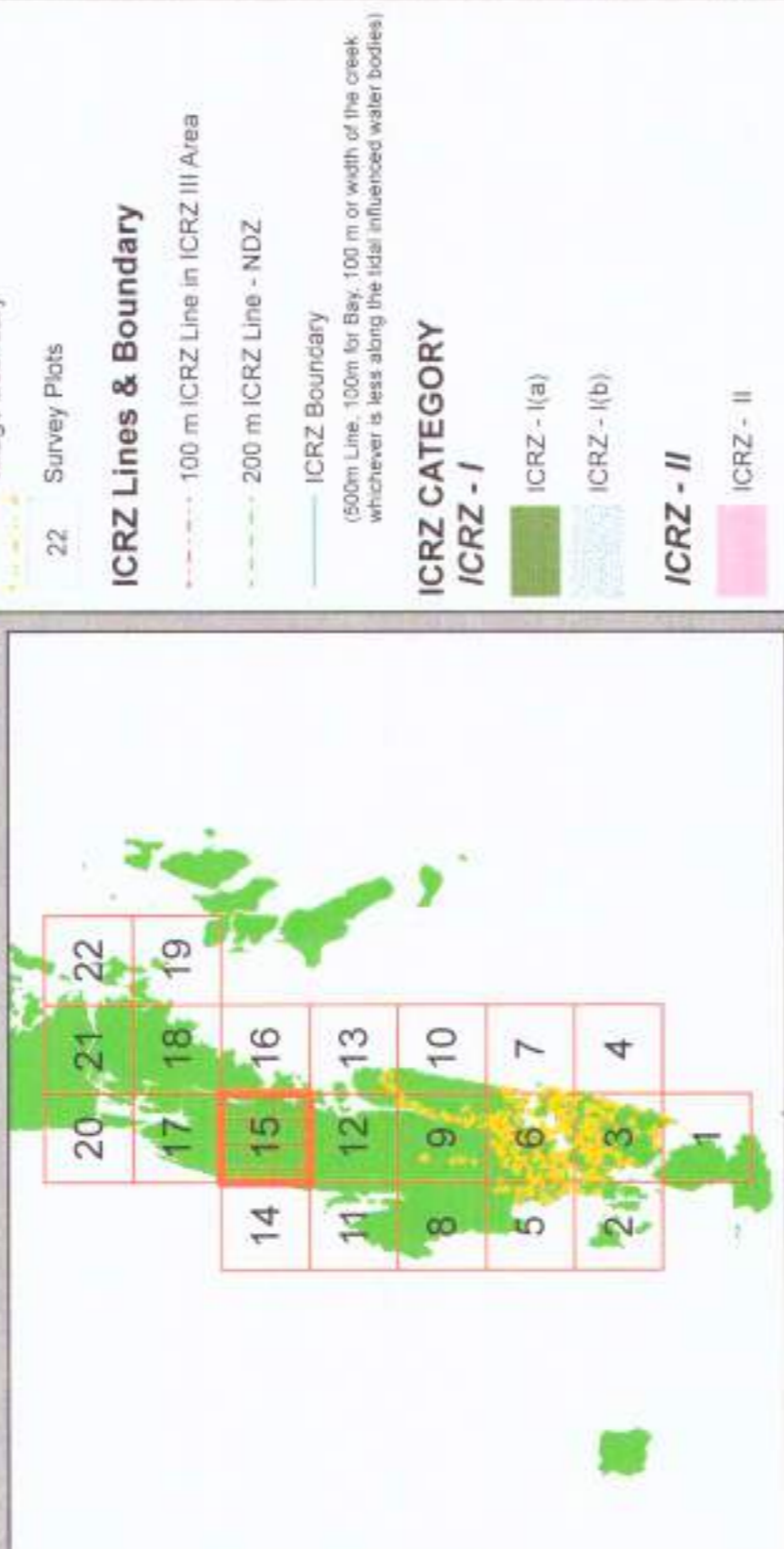
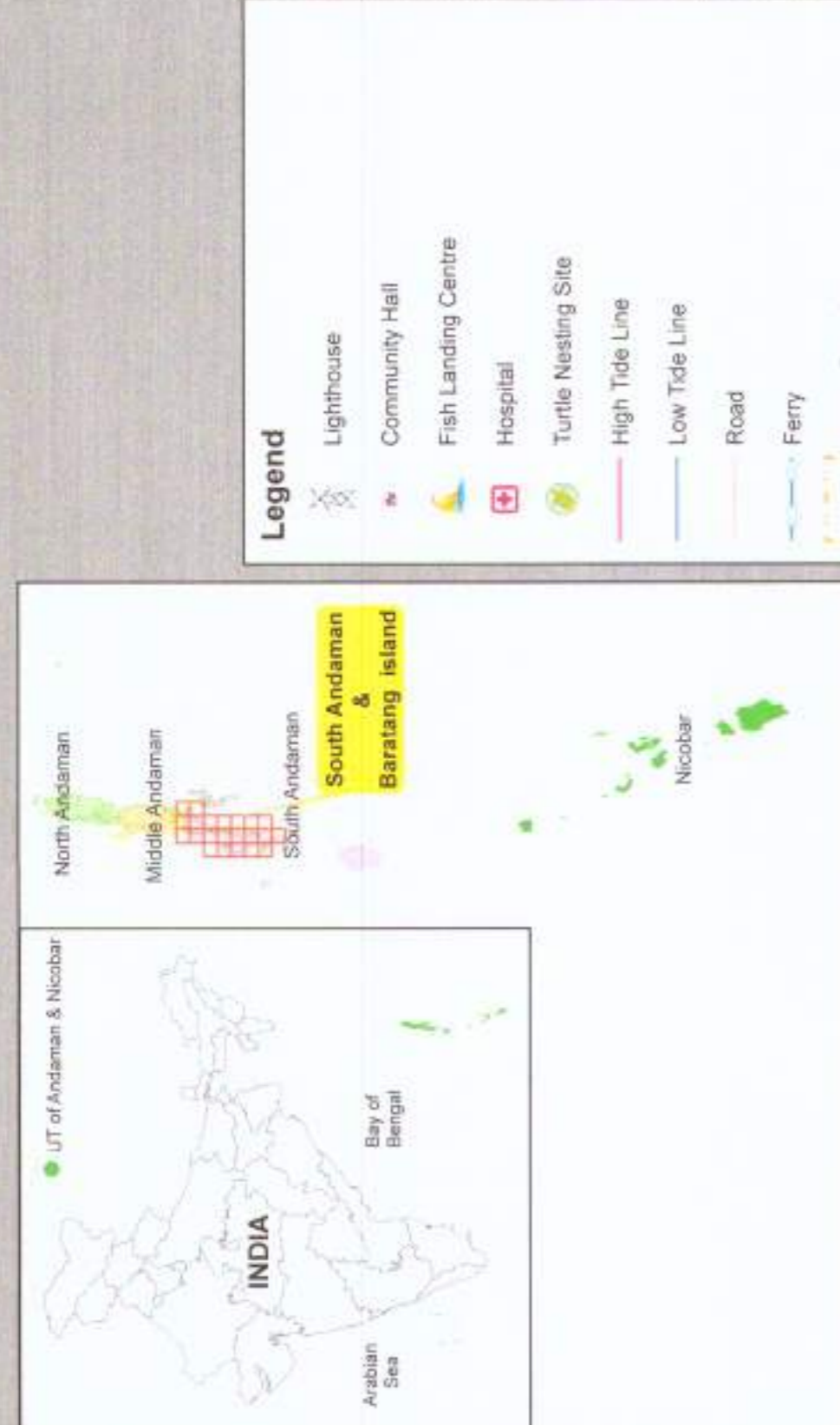
Prepared by

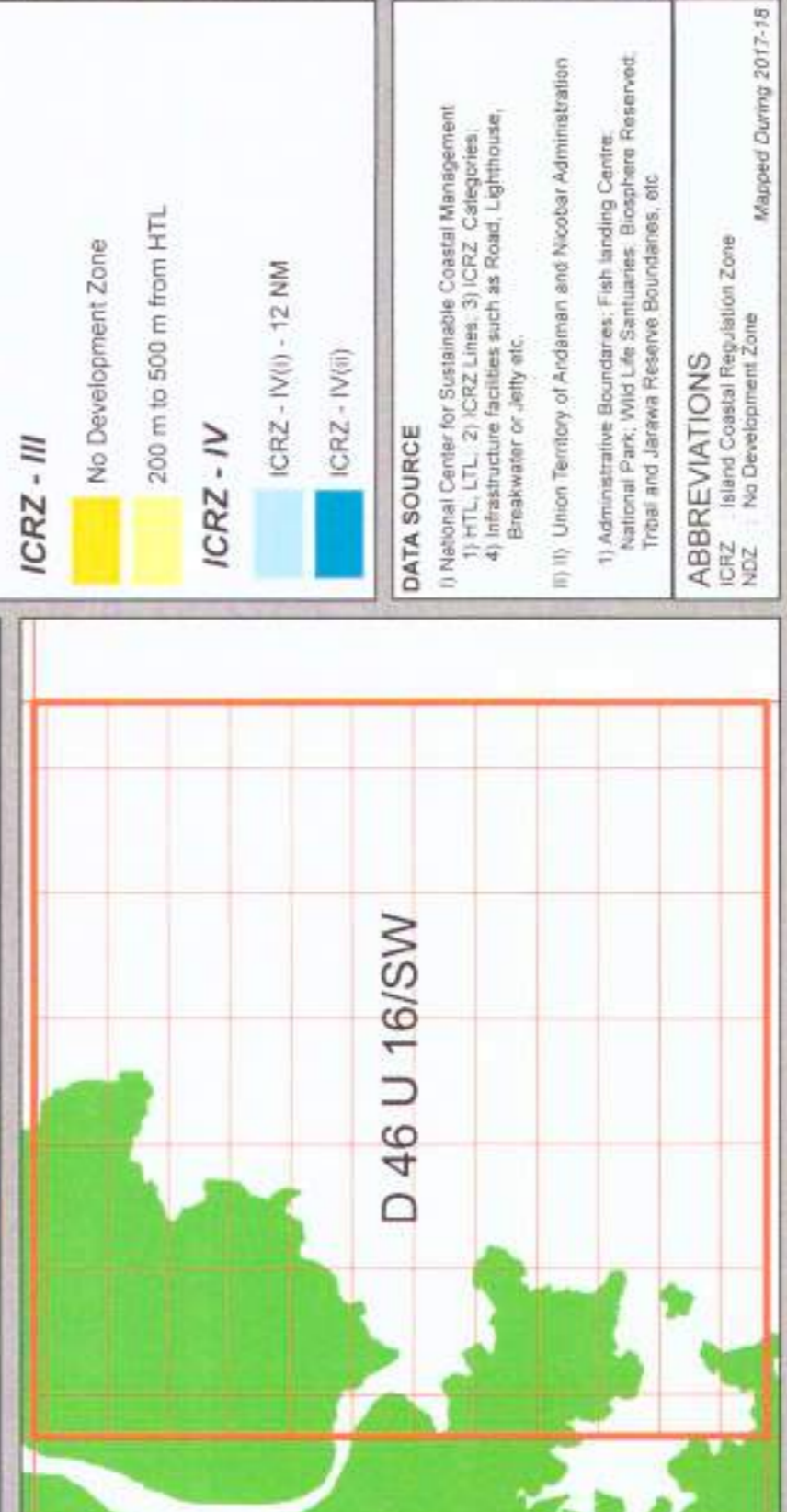
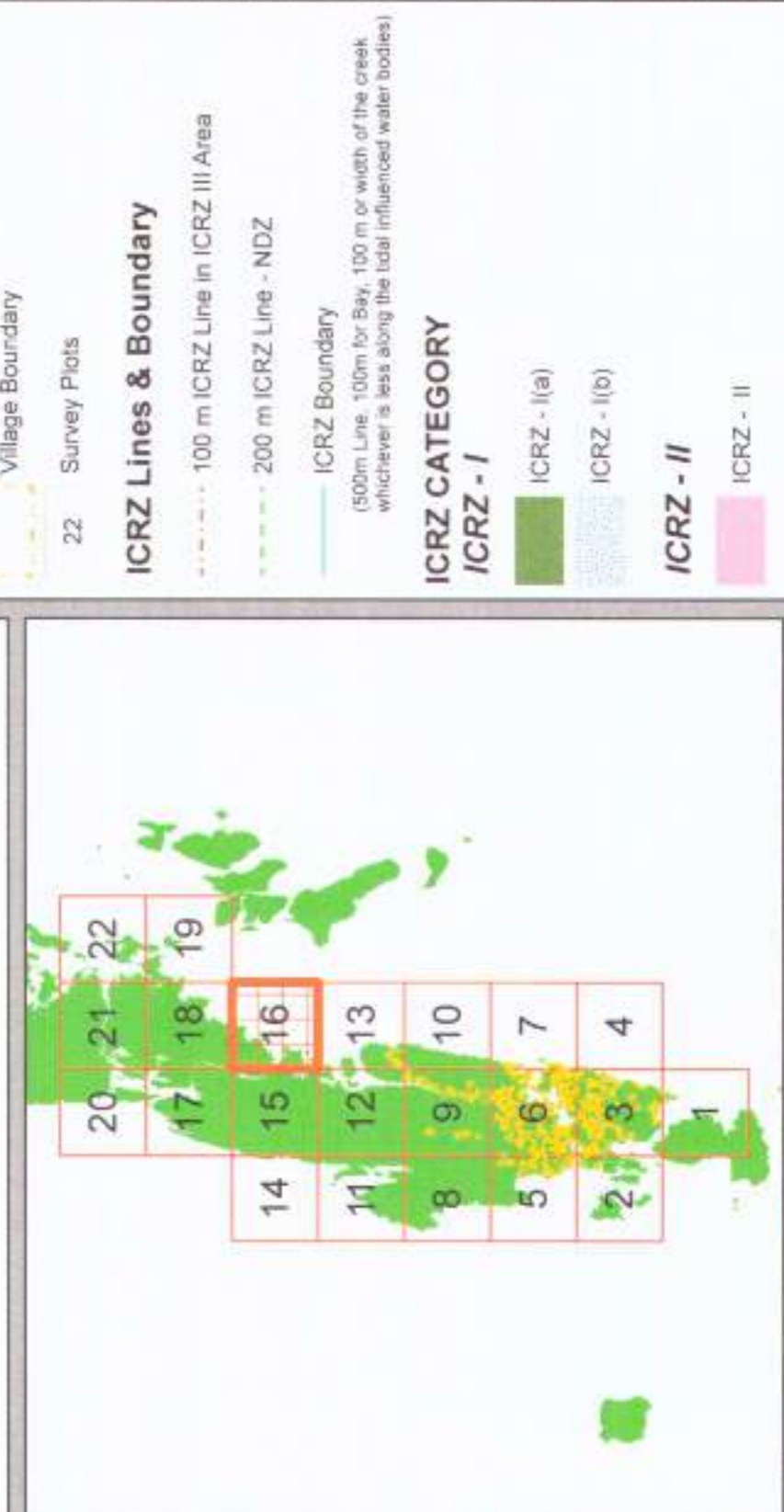
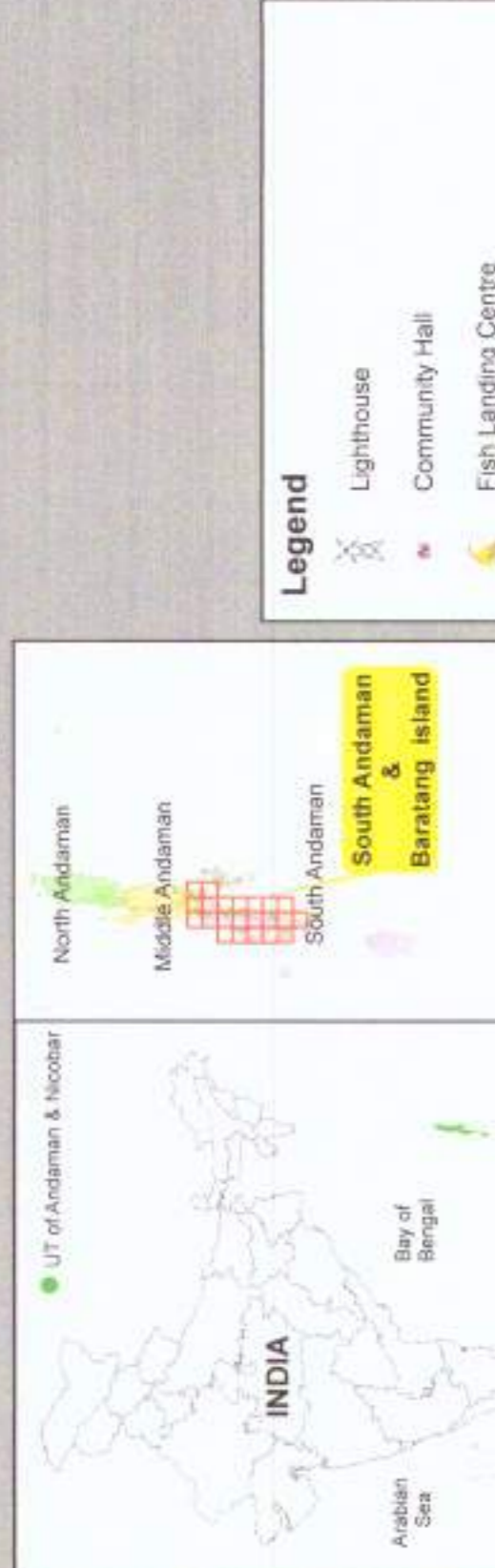
NCSCM
 National Centre for Sustainable Coastal Management
 (Ministry of Environment, Forest & Climate Change)
 Chennai - 600 025

Prepared for

Andaman & Nicobar Administration







Legend

- Lighthouse
- Community Hall
- Fish Landing Centre
- Hospital
- Turtle Nesting Site
- High Tide Line
- Low Tide Line
- Road
- Ferry
- Village Boundary
- 22 Survey Plots

ICRZ Lines & Boundary

- 100 m ICRZ Line in ICRZ III Area
- 200 m ICRZ Line - NDZ

ICRZ CATEGORY

- ICRZ - I
- ICRZ - I(a)
- ICRZ - I(b)
- ICRZ - II
- ICRZ - II
- ICRZ - III
- No Development Zone
- 200 m to 500 m from HTL
- ICRZ - IV
- ICRZ - IV(i) - 12 NM
- ICRZ - IV(ii)

DATA SOURCE

- 1) Union Territory of Andaman and Nicobar Administration
- 2) National Centre for Sustainable Coastal Management
- 3) HTL, LTL, 2) ICRZ Line, 3) ICRZ Category
- 4) Infrastructure facilities such as Road, Lighthouse, Breakwater or Jetty etc.

ABBREVIATIONS

- NDZ : No Development Zone
- HTL : High Tide Line
- LTL : Low Tide Line
- ICRZ : Island Coastal Regulation Zone

APPROVED BY

SCRUTINIZED BY

CERTIFIED BY

PREPARED BY

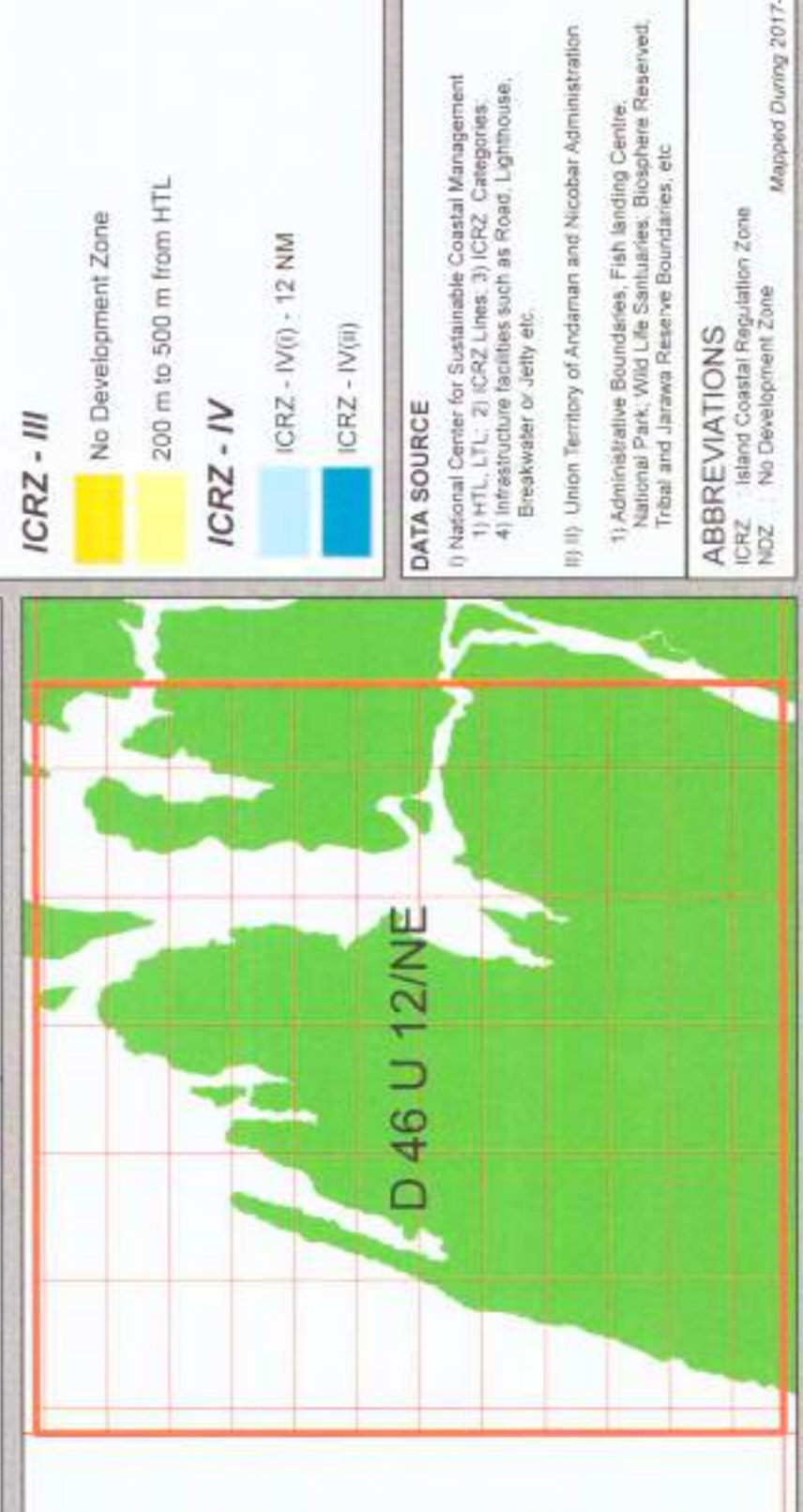
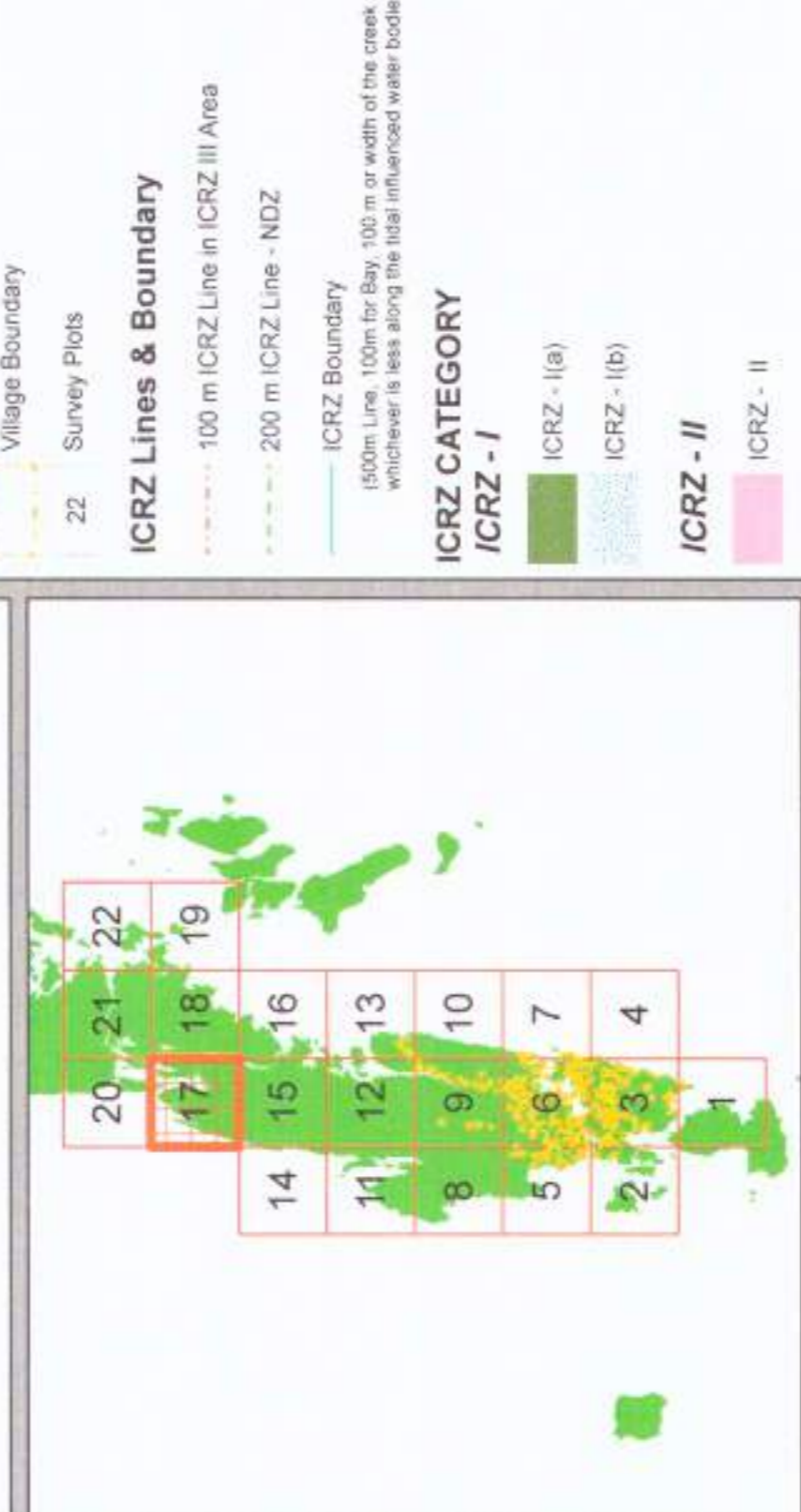
TECHNICAL SCRUTINY COMMITTEE

NATIONAL CENTRE FOR SUSTAINABLE COASTAL MANAGEMENT
 (Ministry of Environment, Forest & Climate Change)
 Chennai - 600 025

Prepared for

Andaman & Nicobar Administration





Legend

- Lighthouse
- Community Hall
- Fish Landing Centre
- Hospital
- Turtle Nesting Site
- High Tide Line
- Low Tide Line
- Road
- Ferry
- Village Boundary
- 22 Survey Plots

ICRZ Lines & Boundary

- 100 m ICRZ Line in ICRZ III Area
- 200 m ICRZ Line - NDZ
- ICRZ Boundary (500m Line, 100m for Bay, 100 m or width of the creek, whichever is less along the tidal influenced water bodies)

ICRZ CATEGORY

ICRZ - I

- ICRZ - I(a)
- ICRZ - I(b)

ICRZ - II

- ICRZ - II

ICRZ - III

- No Development Zone
- 200 m to 500 m from HTL

ICRZ - IV

- ICRZ - IV(i) - 12 NM
- ICRZ - IV(ii)

DATA SOURCE

- 1) Coastal Regulation Zone Management Manual, UTM, 2) ICRZ Line, 3) ICRZ Line, 4) Infrastructure facilities such as Road, Lighthouse, Breakwater or Jetty etc.
- 1) Andaman and Nicobar Administration
- 1) Andaman and Nicobar Administration
- 1) National Park, Wildlife Sanctuary, Biosphere Reserve, Tiger and Jarawa Reserve Boundaries, etc.

ABBREVIATIONS

- NDZ - No Development Zone
- HTL - High Tide Line
- Mapred During 2017-18



PREPARED AS PER ISLAND PROTECTION ZONE NOTIFICATION, 2011

Scrutinized by

Certified by

Approved by

Technical Scrutiny Committee
 National Centre for Sustainable Coastal Management, MoEF & CC

DIRECTOR
 National Centre for Sustainable Coastal Management, MoEF&CC

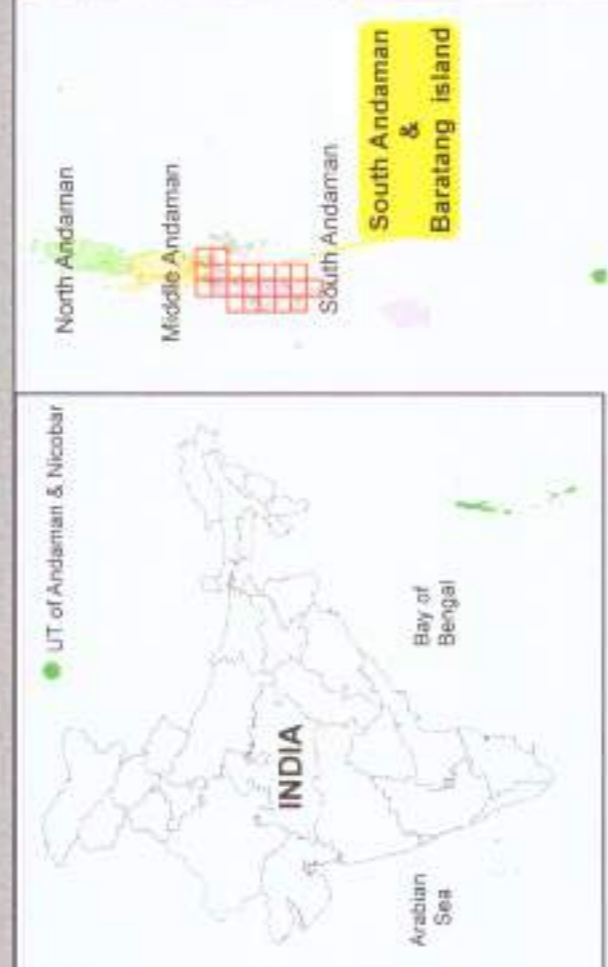
MoEF & CC, Government of India

Prepared by

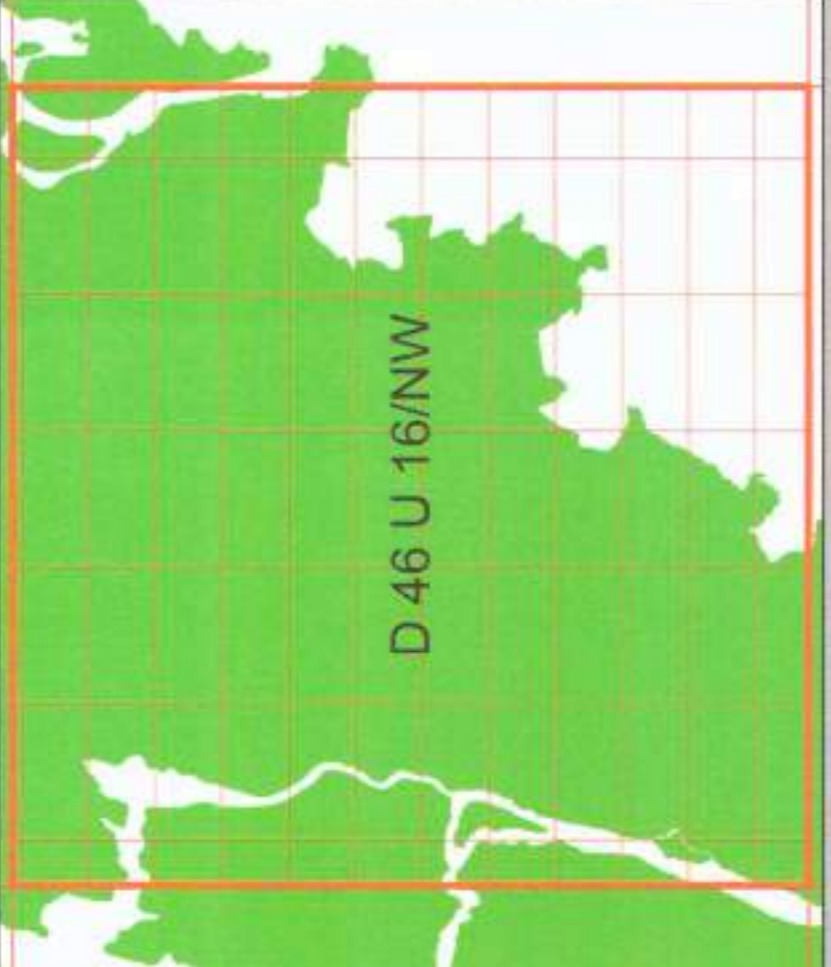
NCSCM
 National Centre for Sustainable Coastal Management
 (Ministry of Environment, Forest & Climate Change)
 Chennai - 600 025

Prepared for

Andaman & Nicobar Administration



- Legend**
- Lighthouse
 - Community Hall
 - Fish Landing Centre
 - Hospital
 - Turtle Nesting Site
 - High Tide Line
 - Low Tide Line
 - Road
 - Ferry
 - Village Boundary
 - Survey Plots



- ICRZ Lines & Boundary**
- 100 m ICRZ Line in ICRZ III Area
 - 200 m ICRZ Line - NDZ
- ICRZ CATEGORY**
- ICRZ - I
 - ICRZ - II
 - ICRZ - III
 - ICRZ - IV
- ICRZ - I**
- ICRZ - I(a)
 - ICRZ - I(b)
- ICRZ - II**
- ICRZ - II
- ICRZ - III**
- No Development Zone
 - 200 m to 500 m from HTL
- ICRZ - IV**
- ICRZ - IV(i) - 12 NM
 - ICRZ - IV(ii)

DATA SOURCE

- 1) Survey of India, Coastal Management
- 2) HTL, LTL, 2) ICRZ Line, 3) ICRZ Category
- 3) National Centre for Sustainable Coastal Management, MoEF & CC
- 4) Infrastructure facilities such as Road, Lighthouse, Breakwater or Jetty etc.

ABBREVIATIONS

- ICRZ - Island Coastal Regulation Zone
- NDZ - No Development Zone

APPROVED BY

SCRUTINIZED BY

CERTIFIED BY

PREPARED BY

TECHNICAL SCRUTINY COMMITTEE

NATIONAL CENTRE FOR SUSTAINABLE COASTAL MANAGEMENT, MOEF & CC

APPROVED BY

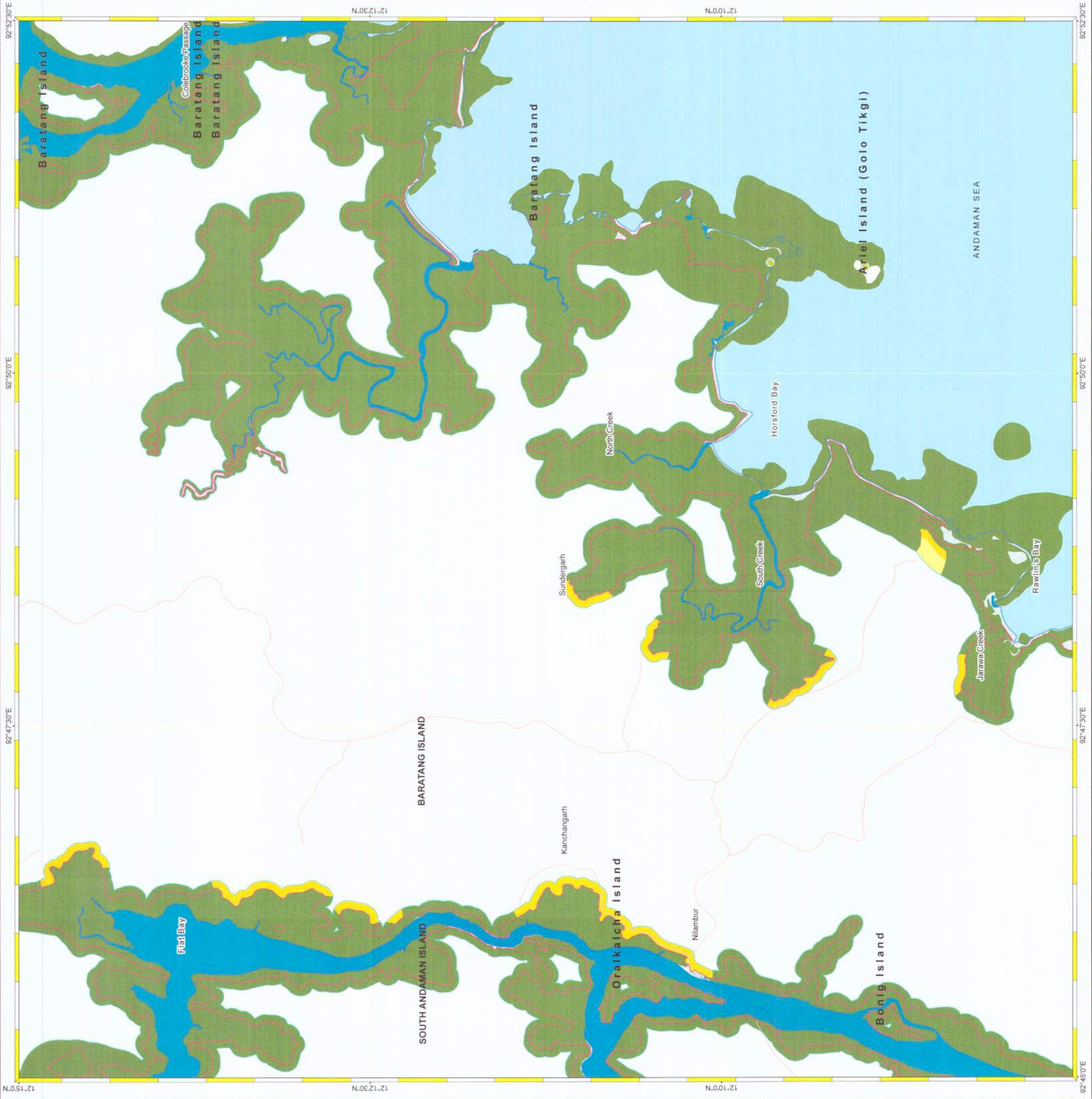
NATIONAL CENTRE FOR SUSTAINABLE COASTAL MANAGEMENT, MOEF & CC

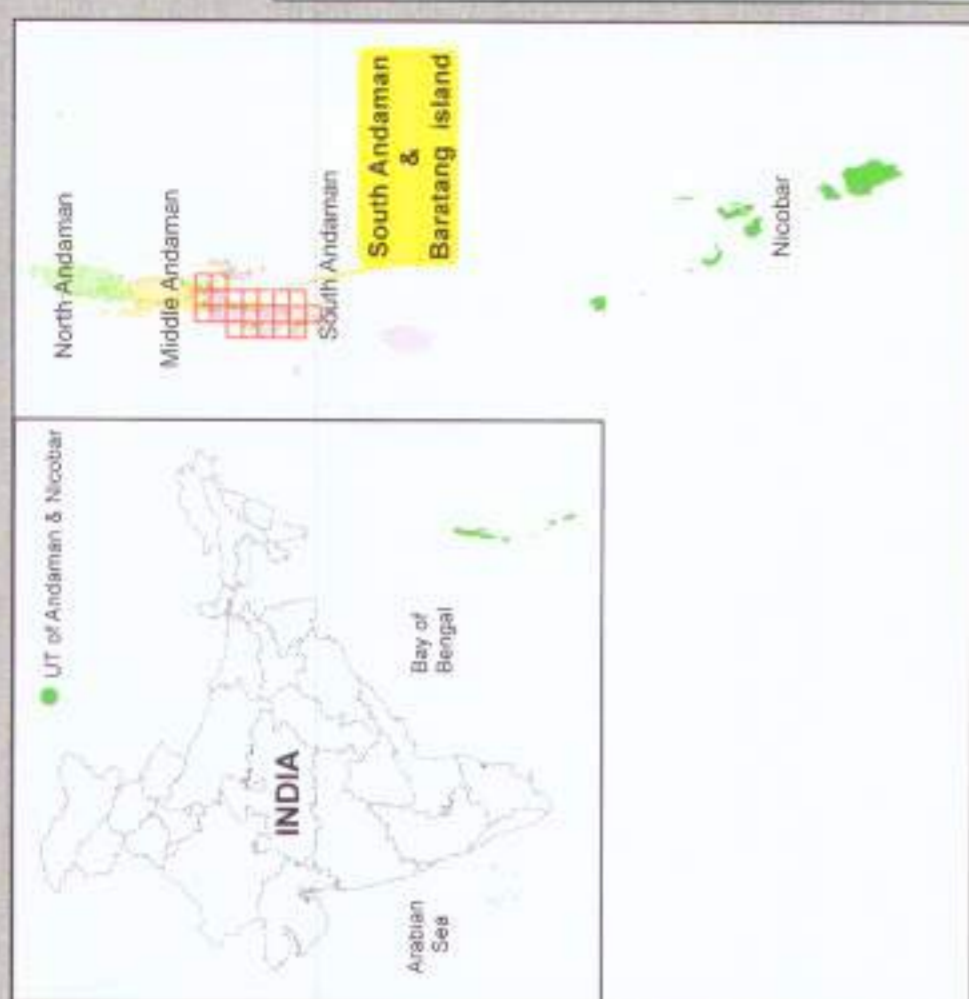
PREPARED BY

NATIONAL CENTRE FOR SUSTAINABLE COASTAL MANAGEMENT (Ministry of Environment, Forest & Climate Change) Chennai - 600 025

PREPARED FOR

ANDAMAN & NICOBAR ADMINISTRATION





Legend

- Lighthouse
- Community Hall
- Fish Landing Centre
- Hospital
- Turtle Nesting Site
- High Tide Line
- Low Tide Line
- Road
- Ferry
- Village Boundary
- Survey Plots

ICRZ Lines & Boundary

- 100 m ICRZ Line in ICRZ III Area
- 200 m ICRZ Line - NDZ
- ICRZ Boundary (600m Line, 100m for Bay, 100 m or width of the creek whichever is less along the tide influenced water bodies)

ICRZ CATEGORY

- ICRZ - I
- ICRZ - I(a)
- ICRZ - I(b)
- ICRZ - II
- ICRZ - II
- ICRZ - III
- No Development Zone
- 200 m to 500 m from HTL
- ICRZ - IV
- ICRZ - IV(i) - 12 NM
- ICRZ - IV(ii)


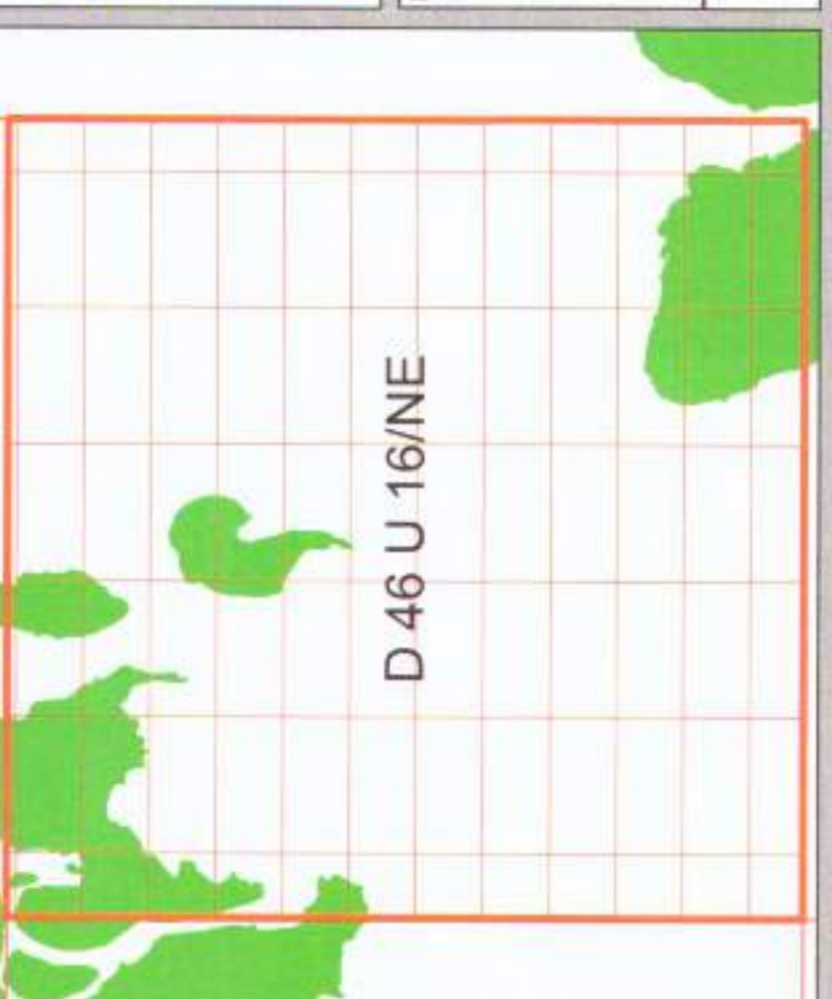
DATA SOURCE

- National Centre for Sustainable Coastal Management
- HTL, LTL, 2) ICRZ Lines, 3) ICRZ Categories
- Infrastructure facilities such as Road, Lighthouse, Breakwater or Jetty etc.
- Union Territory of Andaman and Nicobar Administration
- Administrative Boundaries, Fish landing Coops, National Park, Wildlife Sanctuaries, Biosphere Reserve, Tribal and Jarawa Reserve Boundaries, etc.

ABBREVIATIONS

- ICRZ - Island Coastal Regulation Zone
- NDZ - No Development Zone

Mapped During 2017-18



PREPARED AS PER ISLAND PROTECTION ZONE NOTIFICATION, 2011

Scrutinized by: [Signature]

Technical Scrutiny Committee
 National Centre for Sustainable Coastal Management, MoEF & CC

Certified by: [Signature]

DIRECTOR
 National Centre for Sustainable Coastal Management, MoEF & CC

Approved by: [Signature]

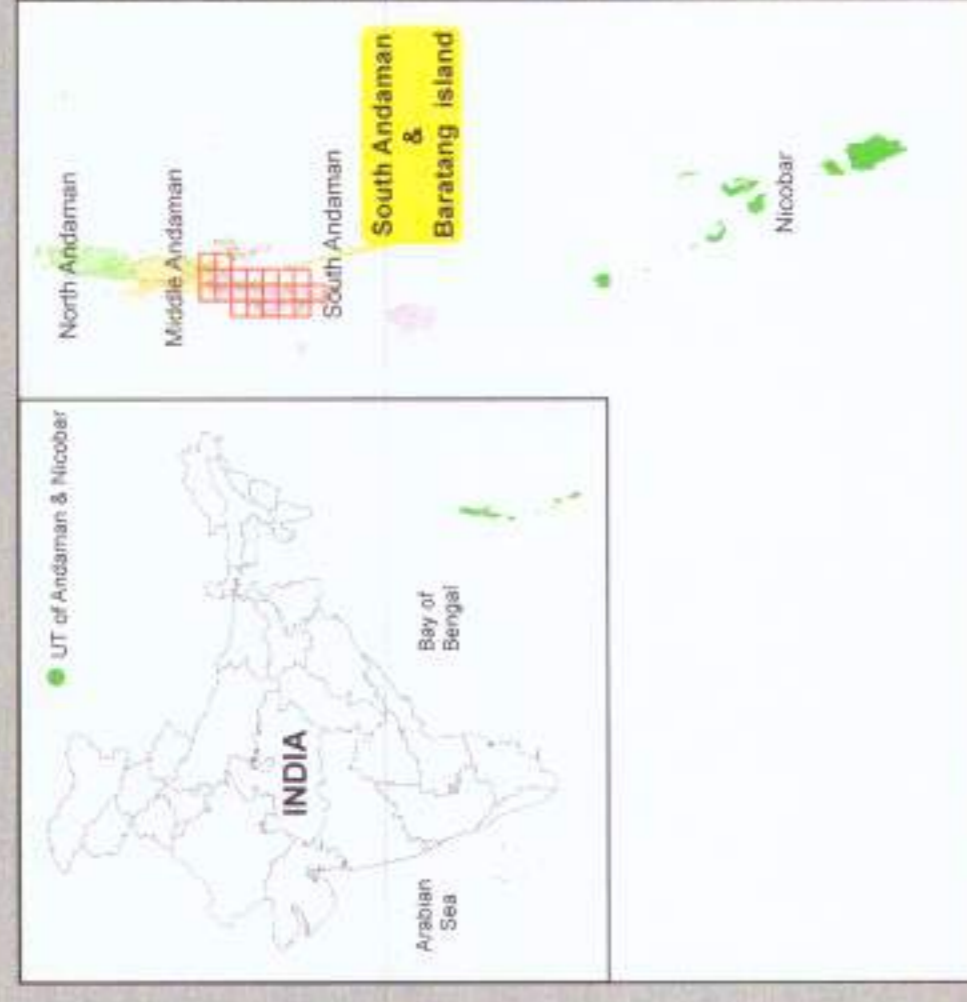

Minister
 National Coastal Zone Management Authority
 MoEF & CC, Government of India

Prepared by: [Signature]

NCSM
 National Centre for Sustainable Coastal Management
 (Ministry of Environment, Forest & Climate Change)
 Chennai - 600 025

Prepared for: [Signature]

Andaman & Nicobar Administration



Legend

- Lighthouse
- Community Hall
- Fish Landing Centre
- Hospital
- Turtle Nesting Site
- High Tide Line
- Low Tide Line
- Road
- Ferry
- Village Boundary
- 22 Survey Plots

ICRZ Lines & Boundary

- 100 m ICRZ Line in ICRZ III Area
- 200 m ICRZ Line - NDZ
- ICRZ Boundary (500m Line, 100m for Bay, 100 m or width of the creek whichever is less along the total influenced water bodies)

ICRZ CATEGORY

ICRZ - I

- ICRZ - I(a)
- ICRZ - I(b)

ICRZ - II

- ICRZ - II

ICRZ - III

- No Development Zone
- 200 m to 500 m from HTL

ICRZ - IV

- ICRZ - IV(i) - 12 NM
- ICRZ - IV(ii)

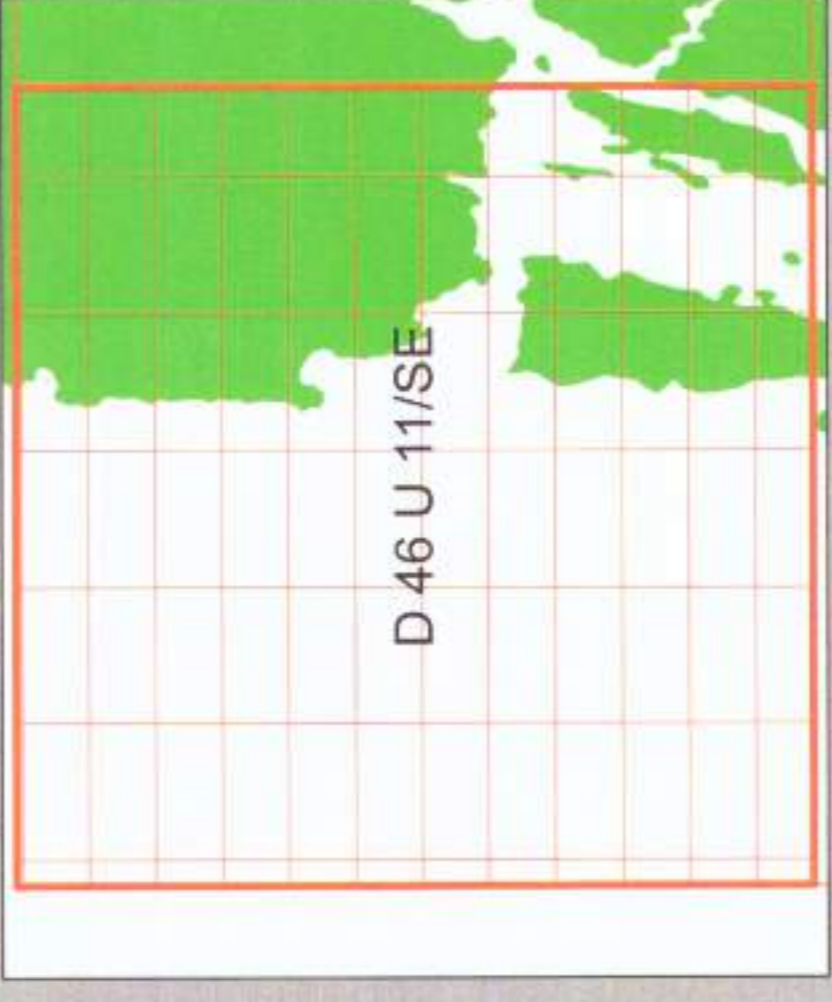
DATA SOURCE

- 1) National Centre for Sustainable Coastal Management (NCSCM)
- 2) ICRZ Lines, 3) ICRZ Category
- 4) Infrastructure facilities such as Road, Lighthouse, Breakwater or Jetty etc.

ABBREVIATIONS

- HTL: High Tide Line
- NDZ: No Development Zone
- ICRZ: Island Coastal Regulation Zone

Map No: SA&BT 20
 Mapped During: 2017/18



PREPARED AS PER ISLAND PROTECTION ZONE NOTIFICATION, 2011

Scrutinized by: *[Signature]*
 Technical Scrutiny Committee
 National Centre for Sustainable Coastal Management, MoEF & CC

Certified by: *[Signature]*
 DIRECTOR
 National Centre for Sustainable Coastal Management, MoEF & CC

Approved by: *[Signature]*
 National Coastal Protection Zone Management Authority
 MoEF & CC, Government of India

Prepared by: **NCSCM**
 National Centre for Sustainable Coastal Management
 (Ministry of Environment, Forest & Climate Change)
 Chennai - 600 025

Prepared for: **Andaman & Nicobar Administration**

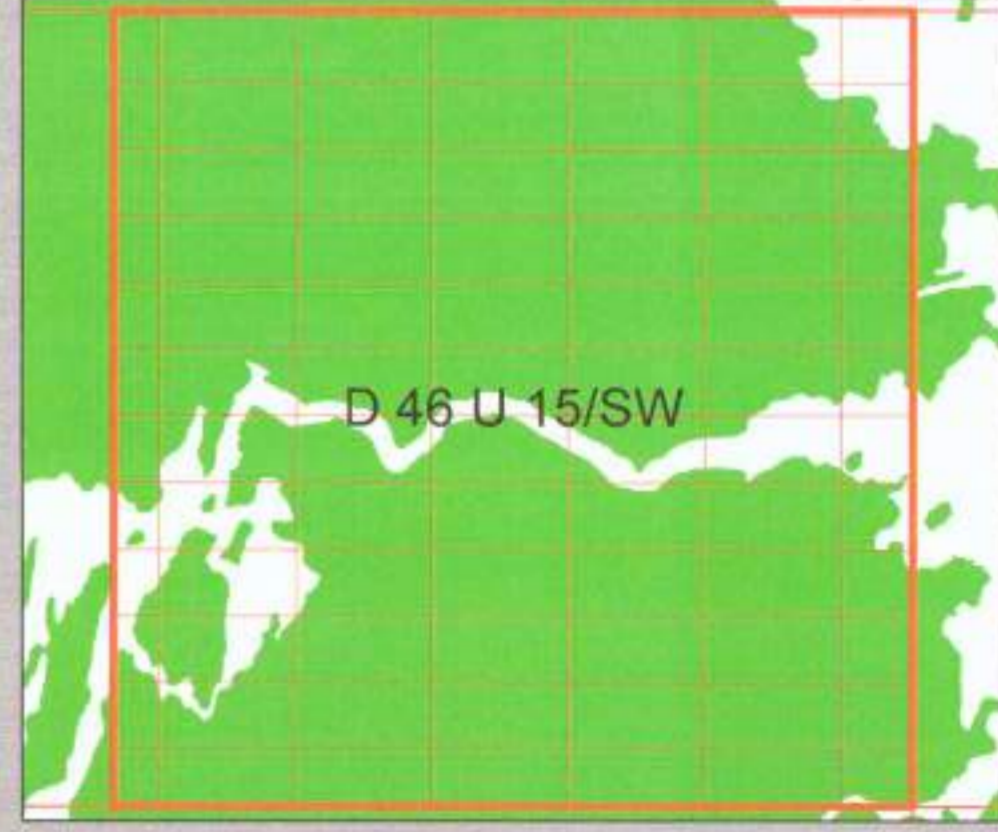
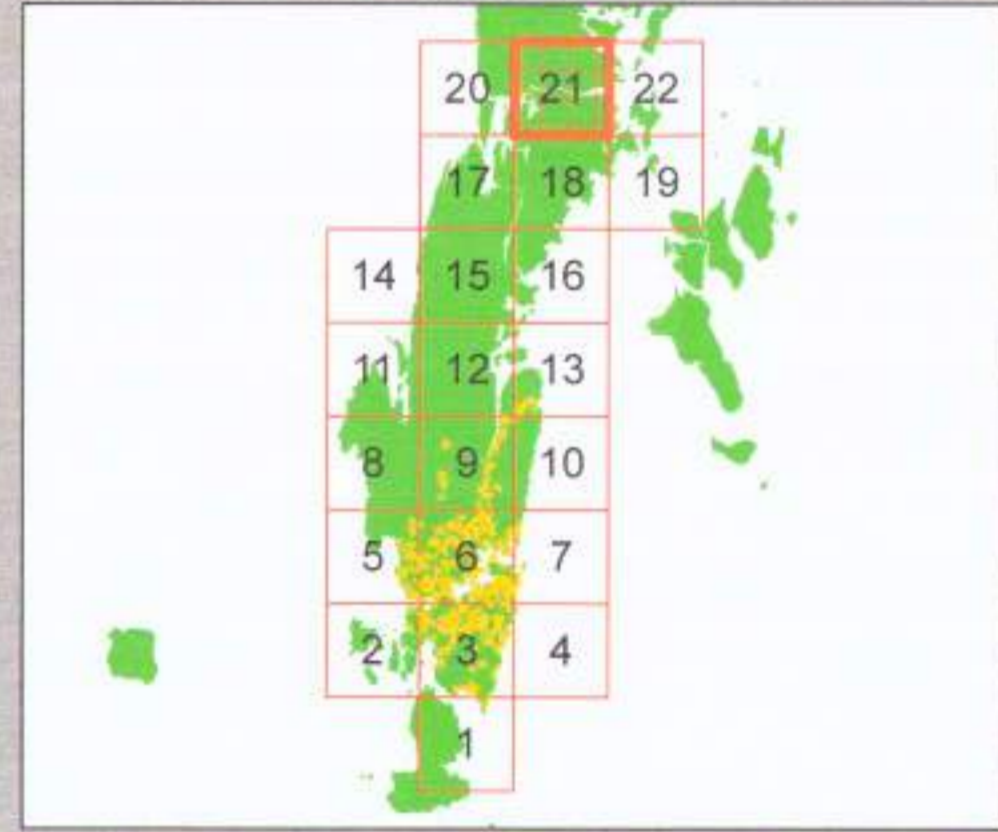


ISLAND COASTAL REGULATION ZONE PLAN
SOUTH ANDAMAN AND BARATANG ISLAND
UNION TERRITORY OF ANDAMAN & NICOBAR

Sheet No: D 46 U 15/SW Map No: SA&BT 21

Projection :- UTM Datum :- WGS 1984

0 1,000 2,000
Meters
1:25,000



- Legend**
- Lighthouse
 - Community Hall
 - Fish Landing Centre
 - Hospital
 - Turtle Nesting Site
 - High Tide Line
 - Low Tide Line
 - Road
 - Ferry
 - Village Boundary
 - 22 Survey Plots
- ICRZ Lines & Boundary**
- 100 m ICRZ Line in ICRZ III Area
 - 200 m ICRZ Line - NDZ
 - ICRZ Boundary (500m Line, 100m for Bay, 100 m or width of the creek whichever is less along the tidal influenced water bodies)
- ICRZ CATEGORY**
- ICRZ - I**
- ICRZ - I(a)
 - ICRZ - I(b)
- ICRZ - II**
- ICRZ - II
- ICRZ - III**
- No Development Zone
 - 200 m to 500 m from HTL
- ICRZ - IV**
- ICRZ - IV(i) - 12 NM
 - ICRZ - IV(ii)
- DATA SOURCE**
- (i) National Center for Sustainable Coastal Management
 1) HTL, LTL, 2) ICRZ Lines, 3) ICRZ Categories, 4) Infrastructure facilities such as Road, Lighthouse, Breakwater or Jetty etc.
- (ii) Union Territory of Andaman and Nicobar Administration
 1) Administrative Boundaries, Fish-landing Centre, National Park, Wild Life Sanctuaries, Biosphere Reserved, Tribal and Jarawa Reserve Boundaries, etc.
- ABBREVIATIONS**
- ICRZ - Island Coastal Regulation Zone
 NDZ - No Development Zone Mapped During 2017-18

PREPARED AS PER ISLAND PROTECTION ZONE NOTIFICATION, 2011

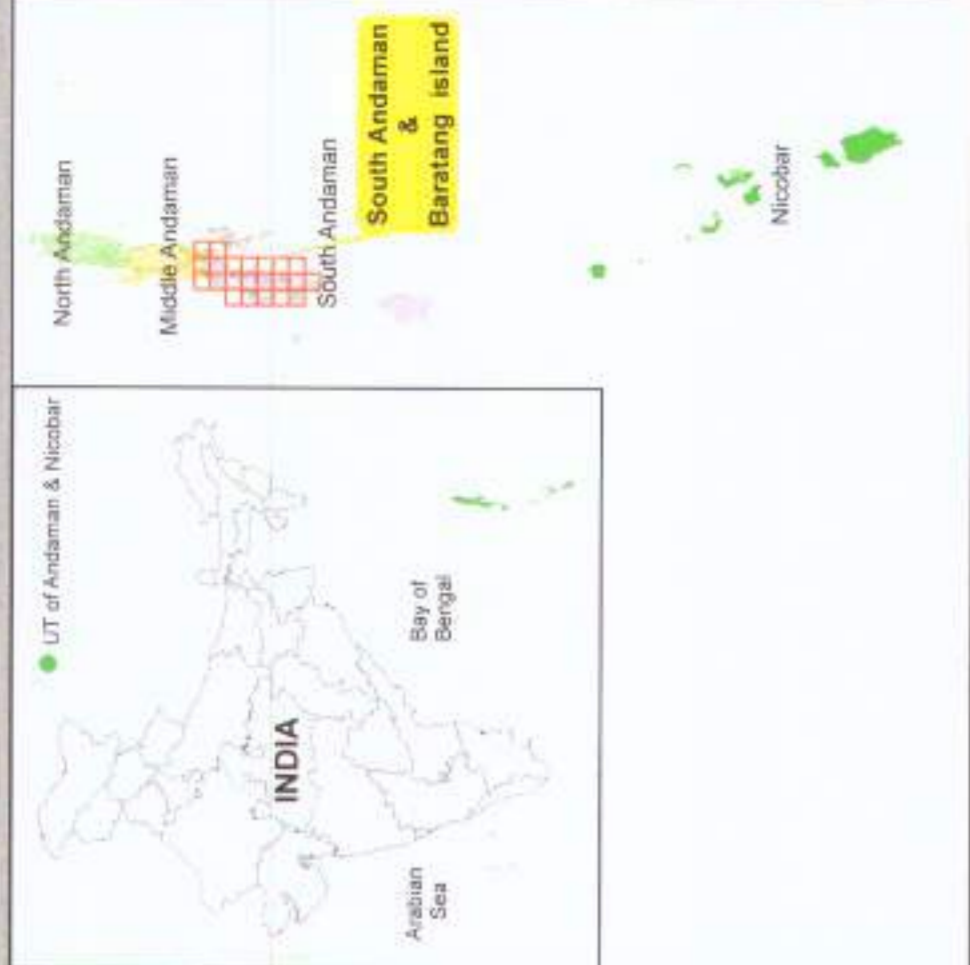
Scrutinized by	Certified by	Approved by
 Technical Scrutiny Committee National Centre for Sustainable Coastal Management, MoEF & CC	 DIRECTOR National Centre for Sustainable Coastal Management, MoEF & CC	 National Coastal Zone Management Authority MoEF & CC, Government of India

Prepared by

National Centre for Sustainable Coastal Management
 (Ministry of Environment, Forest & Climate Change)
 Chennai - 600 025

Prepared for

Andaman & Nicobar Administration



Legend

- Lighthouse
- Community Hall
- Fish Landing Centre
- Hospital
- Turtle Nesting Site
- High Tide Line
- Low Tide Line
- Road
- Ferry
- Village Boundary
- Survey Plots

ICRZ Lines & Boundary

- 100 m ICRZ Line in ICRZ III Area
- 200 m ICRZ Line - NDZ
- ICRZ Boundary (500m Line, 100m for Bay, 100 m or width of the creek, whichever is less along the tidal influenced water bodies)

ICRZ CATEGORY

ICRZ - I

- ICRZ - I(a)
- ICRZ - I(b)

ICRZ - II

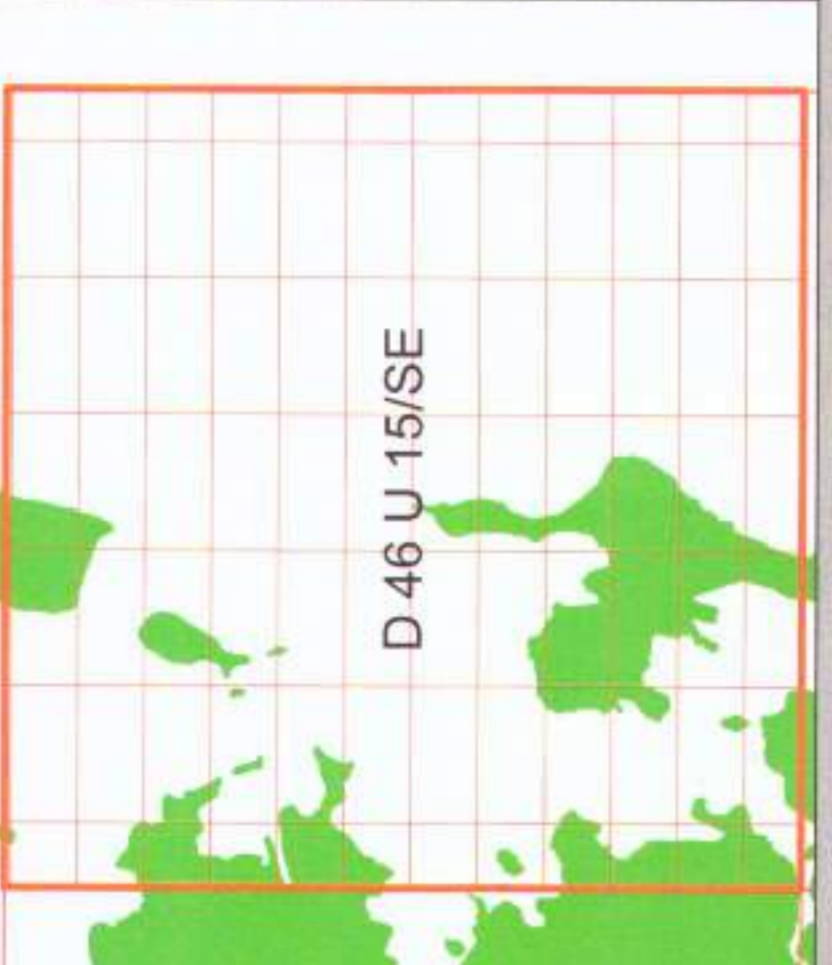
- ICRZ - II

ICRZ - III

- No Development Zone
- 200 m to 500 m from HTL

ICRZ - IV

- ICRZ - IV(i) - 12 NM
- ICRZ - IV(ii)



DATA SOURCE

- 1) National Centre for Sustainable Coastal Management
- 2) HTL, LTL, 2) ICRZ Lines, 3) ICRZ Categories
- 4) Infrastructure facilities such as Road, Lighthouse, Breakwater or Jetty etc.

ABBREVIATIONS

ICRZ : Island Coastal Regulation Zone
 NDZ : No Development Zone

Mapped During 2017-18

PREPARED AS PER ISLAND PROTECTION ZONE NOTIFICATION, 2011

Scrutinized by	Certified by	Approved by
Technical Secretary, Committee National Centre for Sustainable Coastal Management, MoEF & CC	DIRECTOR National Centre for Sustainable Coastal Management, MoEF & CC	DIRECTOR National Coastal Zone Management Authority MoEF & CC, Government of India

Prepared by

 National Centre for Sustainable Coastal Management
 (Ministry of Environment, Forest & Climate Change)
 Chennai - 600 025

Prepared for

