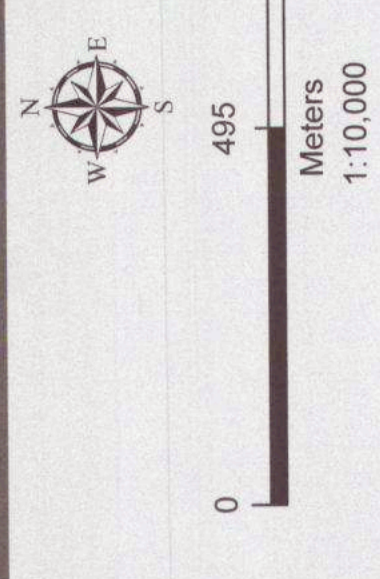


**ISLAND COASTAL REGULATION ZONE PLAN**  
NEIL ISLAND  
UNION TERRITORY OF ANDAMAN & NICOBAR

Sheet No: C 46 D 1/SW Map No. N1  
Projection - UTM Datum - WGS 1984



**Legend**

- Temple
- School
- Post office
- Doordarshan relay centre
- Anganwadi
- Primary Health Centre
- Road
- High Tide Line
- Low Tide Line
- Village boundary
- Survey Plots
- Jetty
- Helipad
- School Ground
- Solar panel
- Govt. Buildings

**ICRZ Lines & Boundary**

- 100 m ICRZ Line in ICRZ III Area
- 200 m ICRZ Line - NDZ
- ICRZ Boundary

**ICRZ CATEGORY**

- ICRZ - I
- ICRZ - II(a)
- ICRZ - II(b)
- ICRZ - III
- No Development Zone
- 200 m to 500 m from HTL
- ICRZ - IV
- ICRZ - IV(i) - 12NM

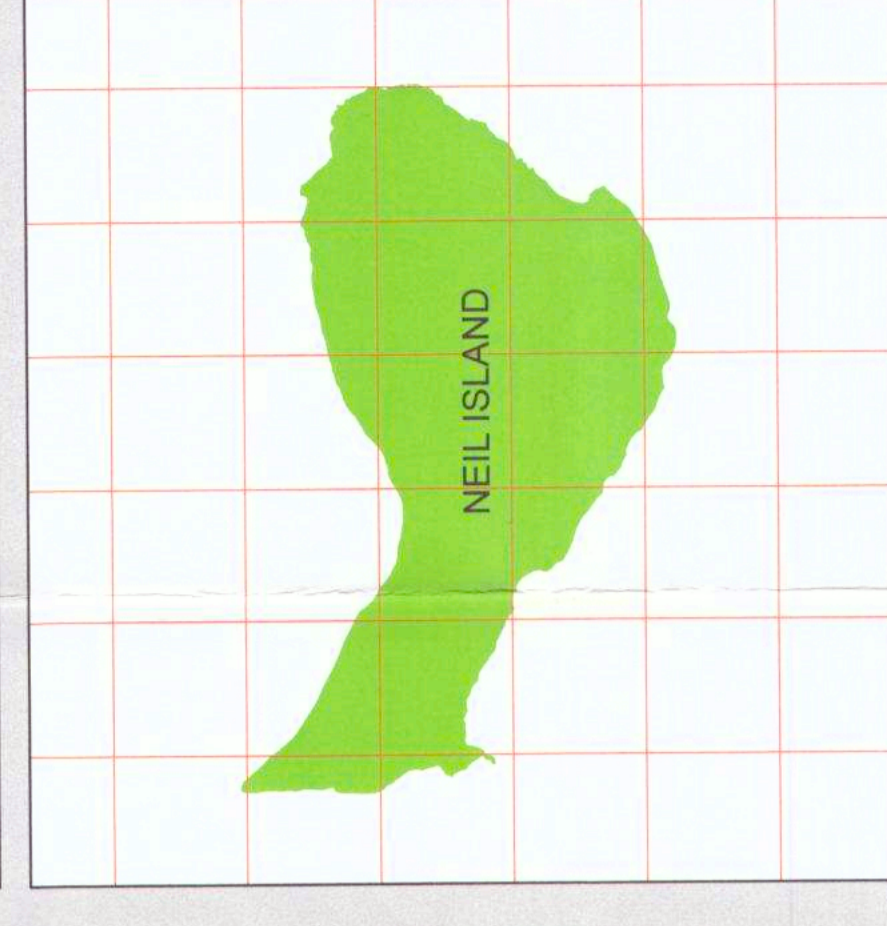
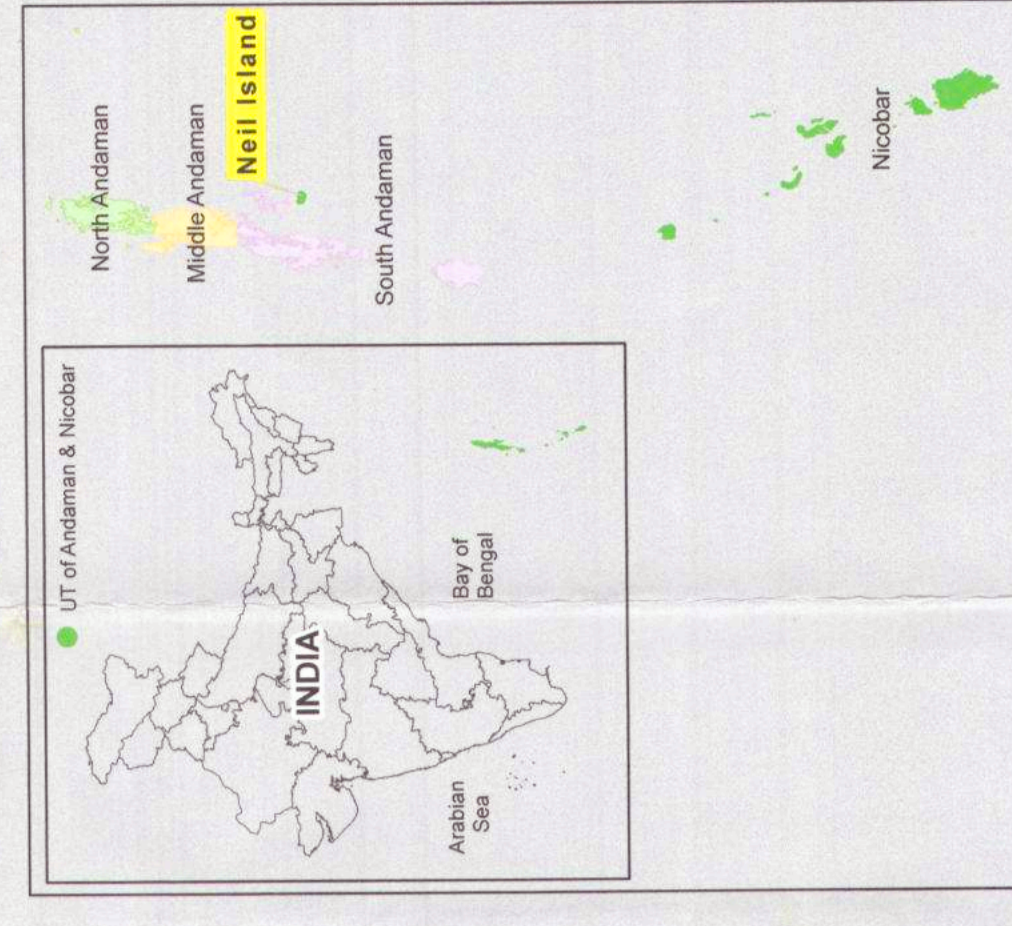
**DATA SOURCE**

- National Centre for Sustainable Coastal Management
- Administrative Boundaries, Fish landing Centres
- Infrastructure facilities such as Road, Lighthouse, Breakwater or Jetty etc.
- Union Territory of Andaman and Nicobar Administration
- National Park, Wildlife Sanctuaries, Biosphere Reserve, Tribal and Jarwa Reserve Boundaries, etc.

**ABBREVIATIONS**

- ICRZ - Island Coastal Regulation Zone
- NDZ - No Development Zone

**ICRZ Line 100 m width of the bank (Contours are along the tidal influenced water bodies)**



**PREPARED AS PER ISLAND PROTECTION ZONE NOTIFICATION, 2011**

Scrutinized by: [Signature]

Certified by: [Signature]

Approved by: [Signature]

Technical Secretary, National Centre for Sustainable Coastal Management, MoEF & CC

DIRECTOR, National Centre for Sustainable Coastal Management, MoEF & CC

Prepared by: NCSM

National Centre for Sustainable Coastal Management (Ministry of Environment, Forest & Climate Change) Chennai - 600 028

Prepared for: Andaman & Nicobar Administration

