

Legend

- Lighthouse
- Church
- Govt. Office
- Hospital
- Police Station
- Temple
- Fish Landing Centre
- School
- Road
- High Tide Line
- Low Tide Line
- Jetty

ICRZ Lines & Boundary
 ICRZ Boundary (500m Line, 100m for Bay, 100 m or width of the creek whichever is less along the tidal influenced water bodies)

ICRZ CATEGORY

ICRZ - I

- ICRZ - I(a)
- ICRZ - I(b)

ICRZ - IV

- ICRZ - IV(i) - 12 NM
- ICRZ - IV(ii)


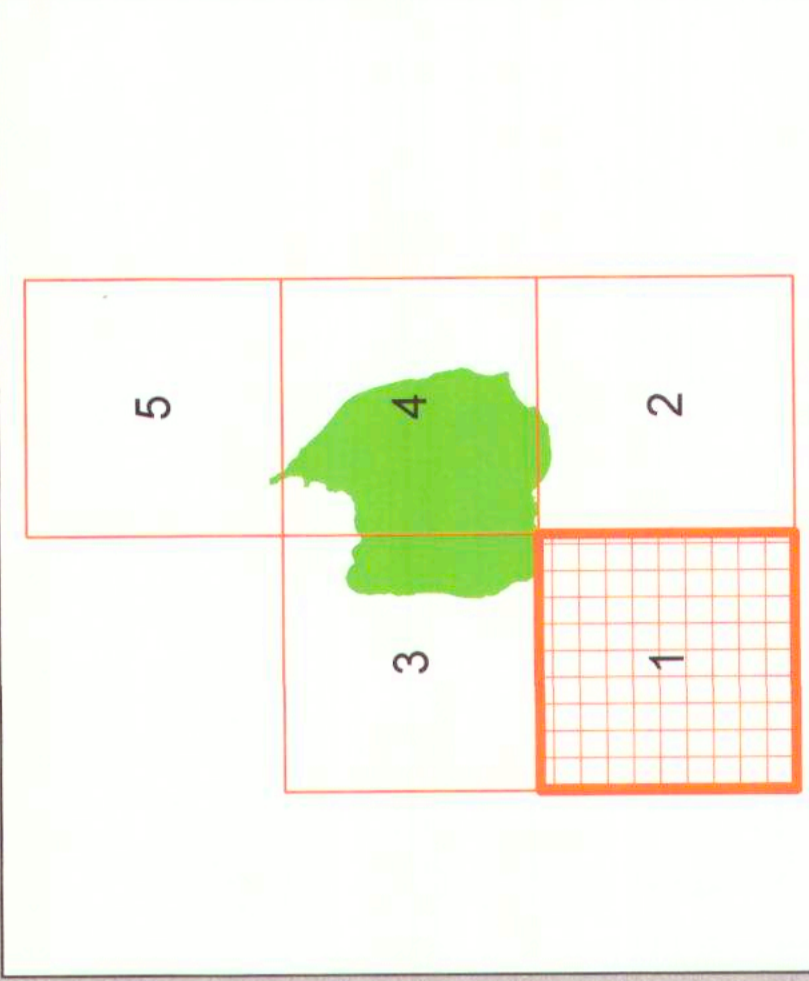
DATA SOURCE

1) National Centre for Sustainable Coastal Management
 2) HTL, LTL, 2) ICRZ Lines, 3) ICRZ Categories;
 4) Infrastructure facilities such as Road, Lighthouse, Breakwater or Jetty etc.


1) Administrative Boundaries: Fish Landing Centre, National Park, Wild Life Sanctuaries, Biosphere Reserve, Tribal and Jarawa Reserve Boundaries, etc.

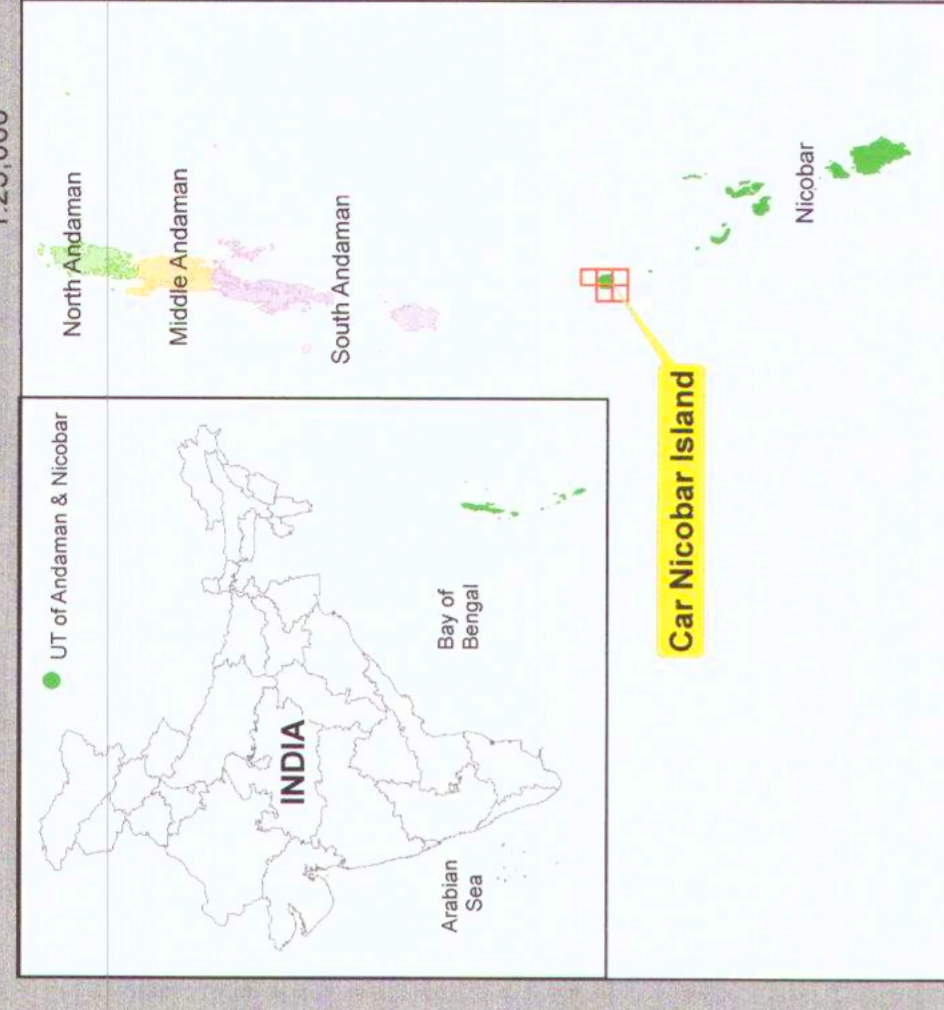

ABBREVIATIONS
 ICRZ - Island Coastal Regulation Zone
 NDZ - No Development Zone

Mapped During 2017-18



PREPARED AS PER ISLAND PROTECTION ZONE NOTIFICATION, 2011		
<p>Scrutinized by</p> <p>Technical Scrutiny Committee National Centre for Sustainable Coastal Management, MoEF&CC</p>	<p>Certified by</p> <p>DIRECTOR National Centre for Sustainable Coastal Management, MoEF&CC</p>	<p>Approved by</p> <p>Ministry of Environment, Forest & Climate Change Government of India</p>
<p>Prepared by</p> <p>NCSCM National Centre for Sustainable Coastal Management (Ministry of Environment, Forest & Climate Change) Chennai - 600 025</p>		
<p>Prepared for</p> <p>Andaman & Nicobar Administration</p>		





Legend

- Lighthouse
- Church
- Govt Office
- Hospital
- Police Station
- Temple
- Fish Landing Centre
- School
- Road
- High Tide Line
- Low Tide Line
- Jetty

ICRZ Lines & Boundary
 ICRZ Boundary (500m Line, 100m for Bay, 100 m or width of the creek whichever is less along the total influenced water bodies)

ICRZ CATEGORY

ICRZ - I

- ICRZ - I(a)
- ICRZ - I(b)

ICRZ - IV

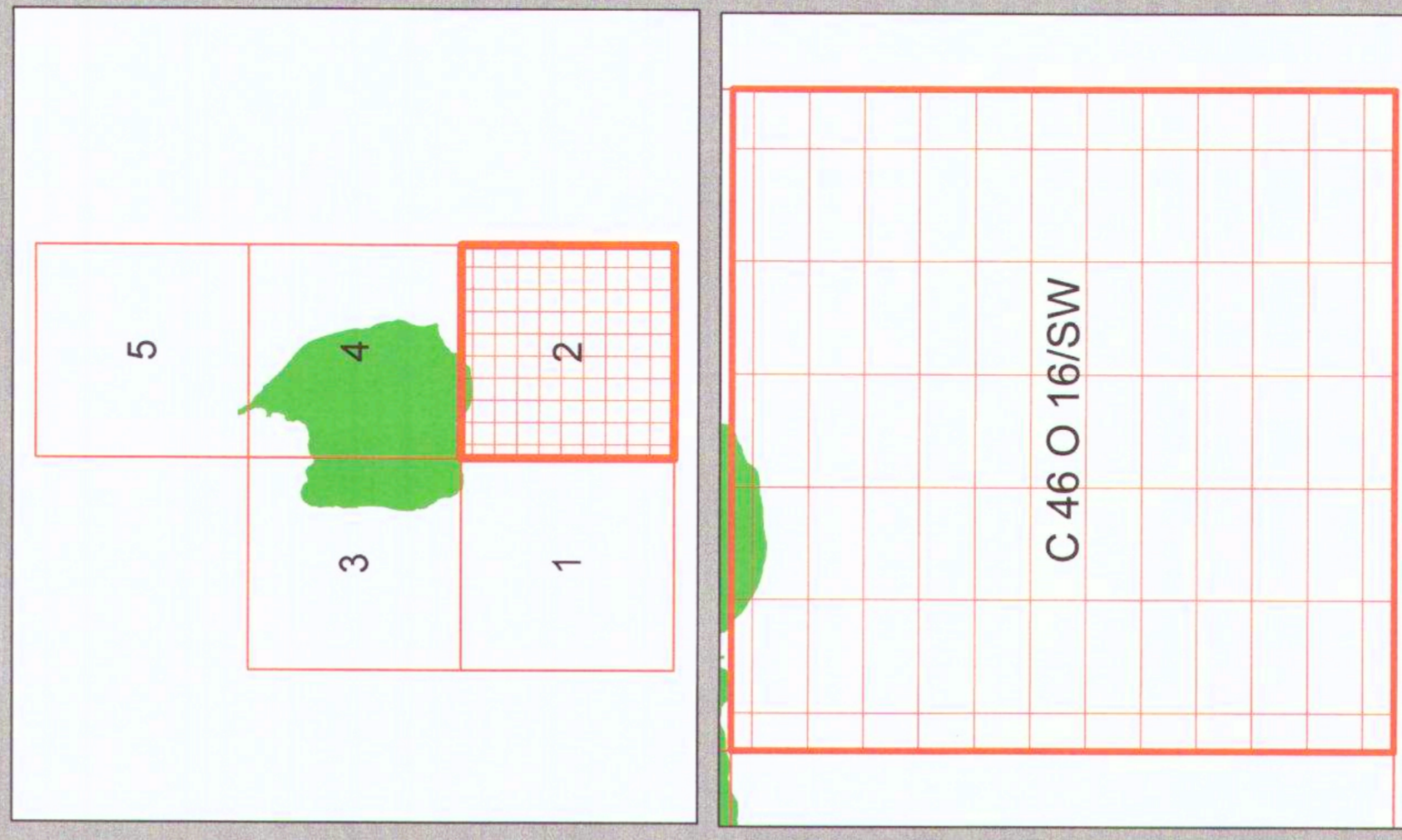
- ICRZ - IV(i) - 12 NM
- ICRZ - IV(ii)

DATA SOURCE

i) National Centre for Sustainable Coastal Management
 ii) HTL, LTL, 2) ICRZ Lines, 3) ICRZ Categories, 4) Infrastructure facilities such as Road, Lighthouse, Breakwater or Jetty etc.
 iii) Union Territory of Andaman and Nicobar Administration
 1) Administrative Boundaries, Fish Landing Centre, National Park, Wild Life Sanctuaries, Biosphere Reserve, Tribal and Jarawa Reserve Boundaries, etc.

ABBREVIATIONS
 ICRZ - Island Coastal Regulation Zone
 NDZ - No Development Zone

Mapped During 2017-18



PREPARED AS PER ISLAND PROTECTION ZONE NOTIFICATION, 2011

<i>Scrutinized by</i>	<i>Certified by</i>	<i>Approved by</i>
 Technical Scrutiny Committee National Centre for Sustainable Coastal Management, MoEF & CC	 DIRECTOR National Centre for Sustainable Coastal Management, MoEF&CC	 National Coastal Zone Management Authority MoEF & CC, Government of India
<p><i>Prepared by</i></p> National Centre for Sustainable Coastal Management (Ministry of Environment, Forest & Climate Change) Chennai - 600 025 <p><i>Prepared for</i></p> Andaman & Nicobar Administration		