

Legend

- Lighthouse
- Church
- Govt Office
- Hospital
- Police Station
- Temple
- Fish Landing Centre
- School
- Road
- High Tide Line
- Low Tide Line
- Jetty

ICRZ Lines & Boundary

- ICRZ Boundary (500m Line, 100m for Bay, 100 m or width of the creek whichever is less along the tidal influenced water bodies)

ICRZ CATEGORY

ICRZ - I

- ICRZ - I(a)
- ICRZ - I(b)

ICRZ - IV

- ICRZ - IV(i) - 12 NM
- ICRZ - IV(ii)


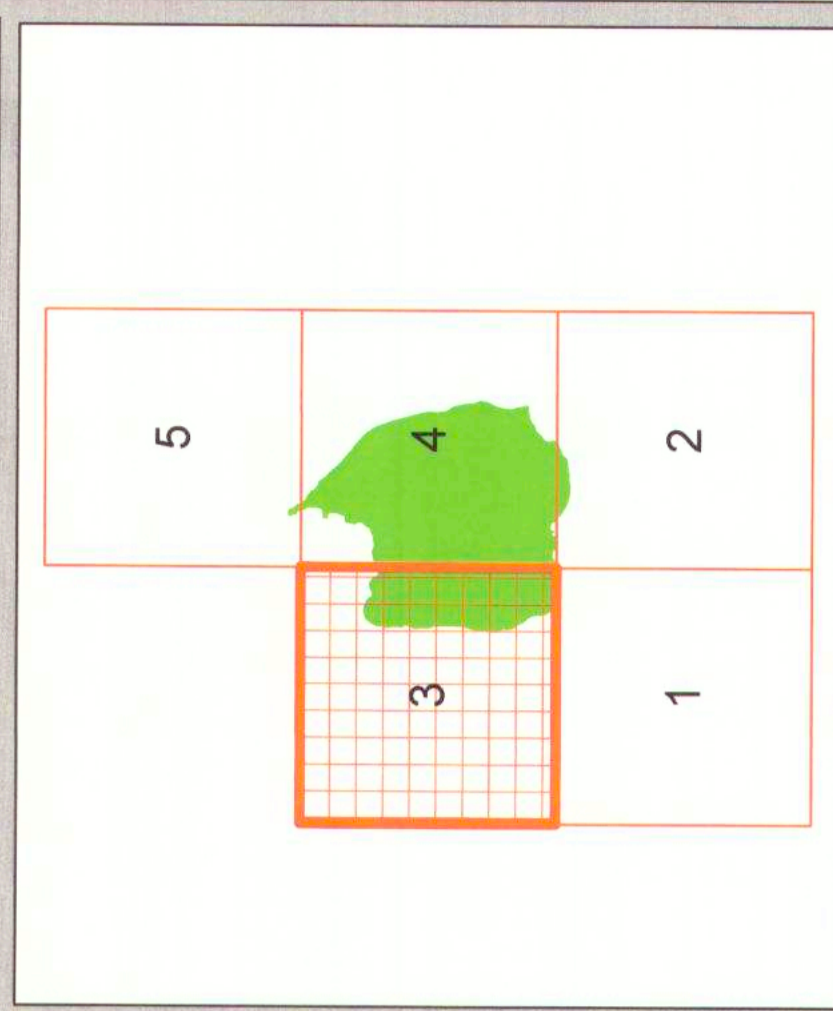
DATA SOURCE

- 1) Coastal Sustainable Coast Management (CSM) - I (L1, L2, L3)
- 2) ICRZ - I (a, b)
- 3) ICRZ - IV (i, ii)
- 4) Infrastructure facilities such as Road, Lighthouse, Breakwater or Jetty etc.

ABBREVIATIONS

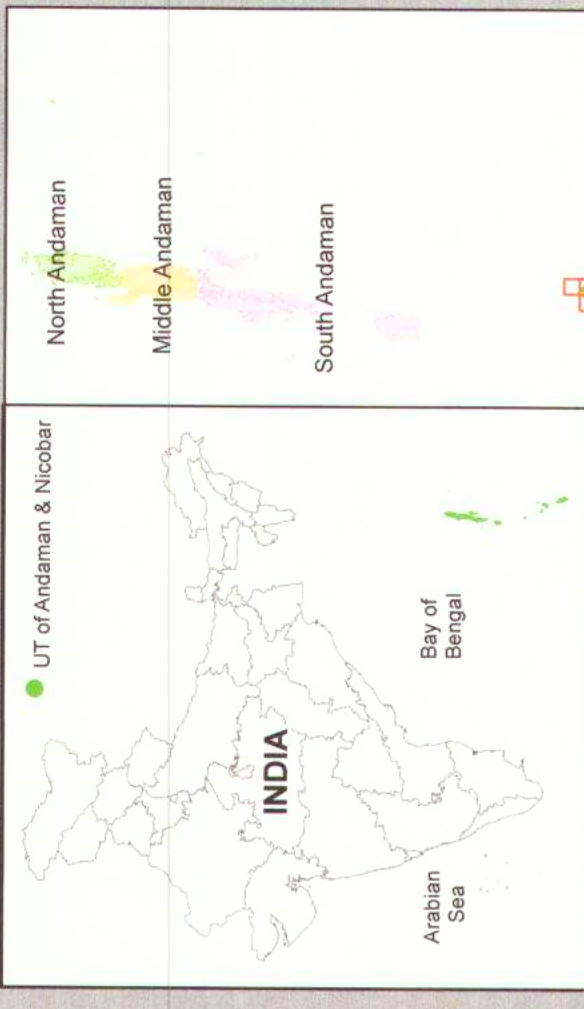
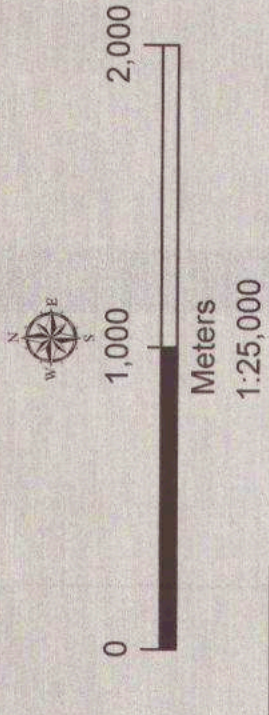
- ICRZ : Island Coastal Regulation Zone
- NDZ : No Development Zone

Mapped During 2017-18



PREPARED AS PER ISLAND PROTECTION ZONE NOTIFICATION, 2011

Scrutinized by	Certified by	Approved by
 Technical Scrutiny Committee National Centre for Sustainable Coastal Management, MoEF & CC	 DIRECTOR National Centre for Sustainable Coastal Management, MoEF&CC	 National Coastal Zone Management Authority MoEF & CC, Government of India
<p>Prepared by</p> National Centre for Sustainable Coastal Management (Ministry of Environment, Forest & Climate Change) Chennai - 600 025 <p>Prepared for</p> Andaman & Nicobar Administration		



Legend

- Lighthouse
- Church
- Govt. Office
- Hospital
- Police Station
- Temple
- Fish Landing Centre
- School
- Road
- High Tide Line
- Low Tide Line
- Jetty

ICRZ Lines & Boundary
 ICRZ Boundary (500m Line, 100m for Bay, 100 m or width of the creek whichever is less along the tidal influenced water bodies)

ICRZ CATEGORY

ICRZ - I

- ICRZ - I(a)
- ICRZ - I(b)

ICRZ - IV

- ICRZ - IV(i) - 12 NM
- ICRZ - IV(ii)

DATA SOURCE

- 1) National Centre for Sustainable Coastal Management
- 2) National Centre for Sustainable Coastal Management
- 3) Infrastructure facilities such as Road, Lighthouse, Breakwater or Jetty etc.
- 4) Infrastructure facilities such as Road, Lighthouse, Breakwater or Jetty etc.

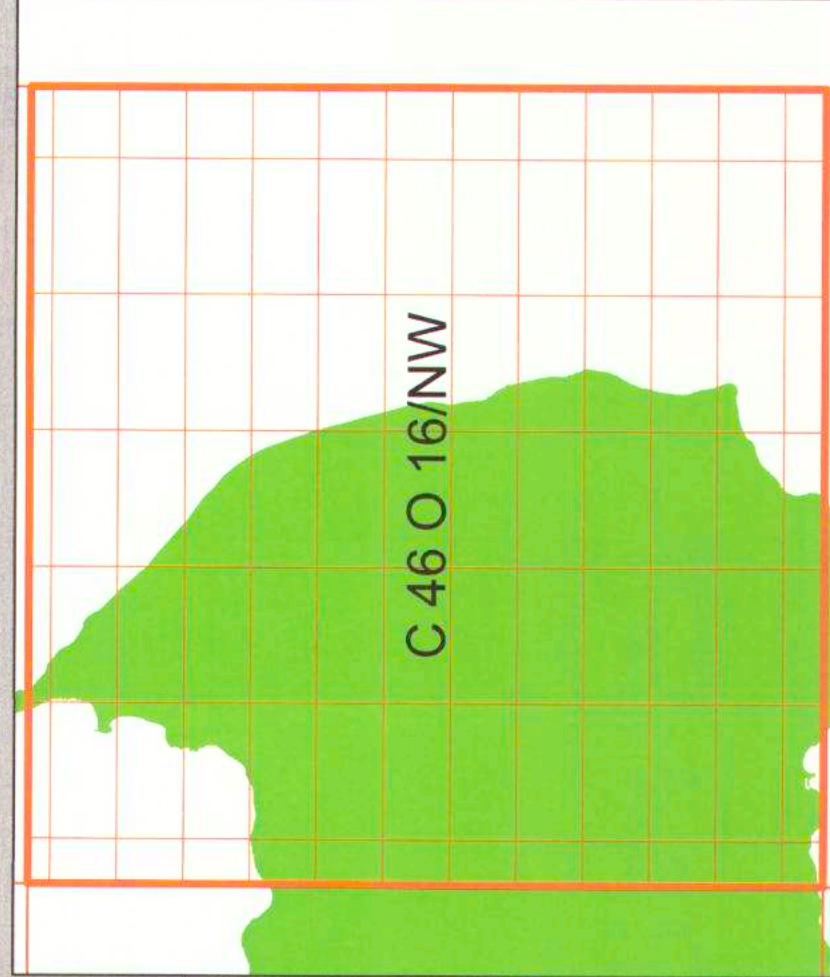
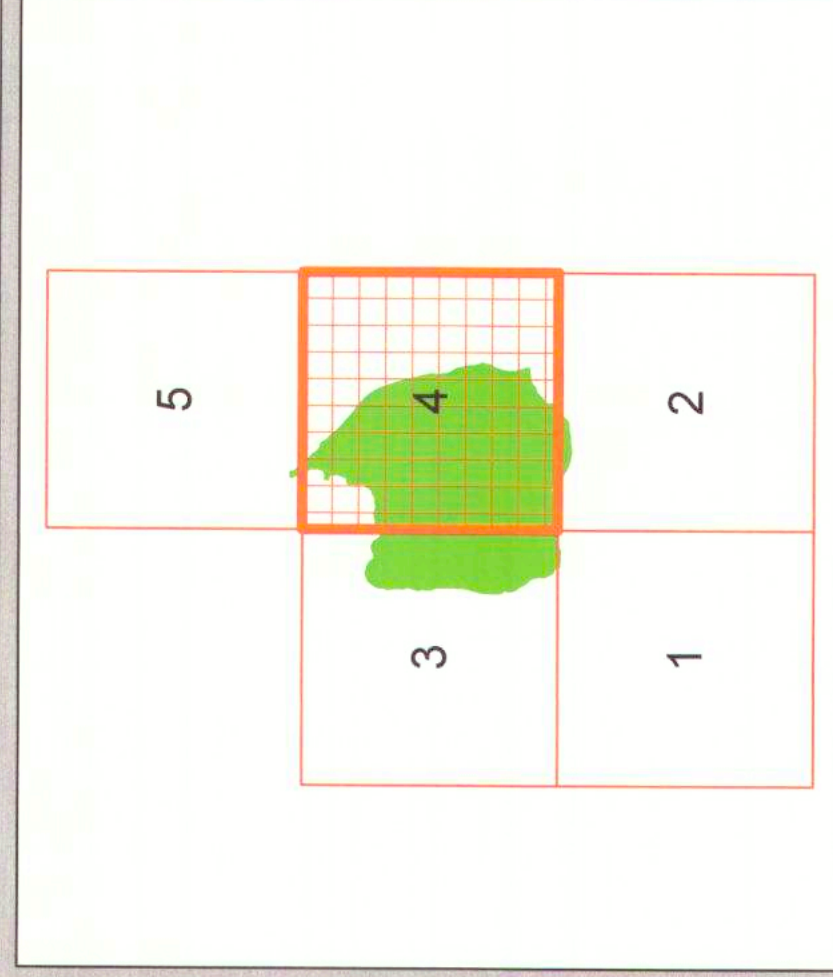
1) Andaman, Nicobar, Fish Landing Centre, National Park, Wildlife Sanctuary, etc. are Reserved, Tribal and Jarawa Reserve Boundaries, etc.

1) Union Territory of Andaman and Nicobar Administration

ABBREVIATIONS


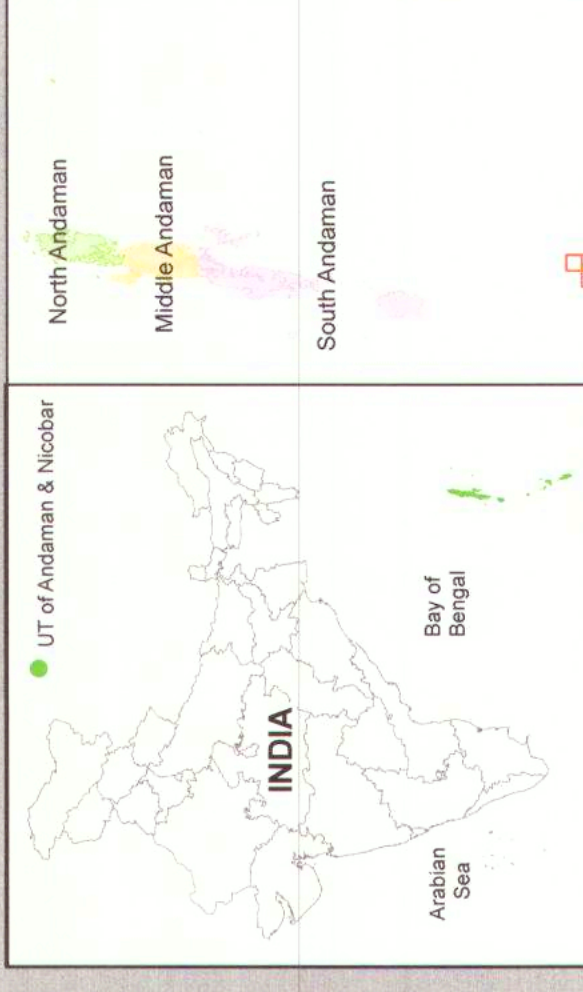
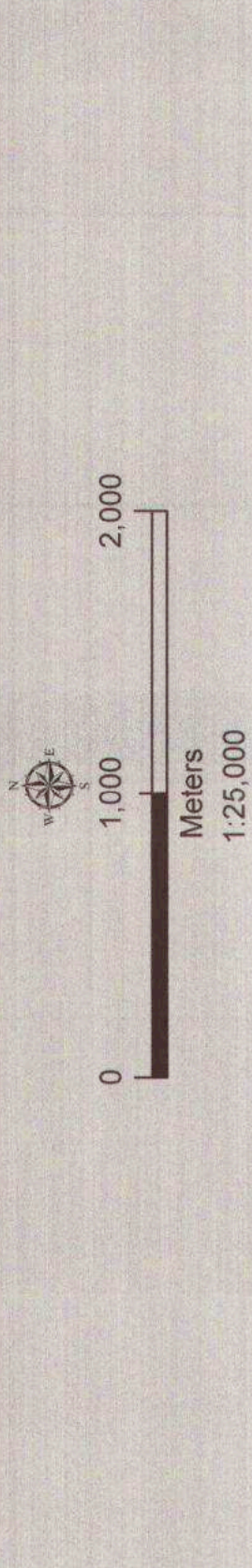

ICRZ : Coastal Regulation Zone
 NDZ : No Development Zone

Mapped During: 2017-18



PREPARED AS PER ISLAND PROTECTION ZONE NOTIFICATION, 2011		
<p><i>Scrutinized by</i></p> <p>Technical Scrutiny Committee National Centre for Sustainable Coastal Management, MoEF&CC</p>	<p><i>Certified by</i></p> <p>DIRECTOR National Centre for Sustainable Coastal Management, MoEF&CC</p>	<p><i>Approved by</i></p> <p>National Coastal Zone Management Authority MoEF & CC, Government of India</p>
<p><i>Prepared by</i></p> <p>NCSCM National Centre for Sustainable Coastal Management (Ministry of Environment, Forest & Climate Change) Chennai - 600 025</p>		
<p><i>Prepared for</i></p> <p>Andaman & Nicobar Administration</p>		





Legend

- Lighthouse
- Church
- Govt. Office
- Hospital
- Police Station
- Temple
- Fish Landing Centre
- School
- Road
- High Tide Line
- Low Tide Line
- Jetty

ICRZ Lines & Boundary

ICRZ Boundary
 (500m Line, 100m for Bay, 100 m or width of the creek whichever is less along the tidal influenced water bodies)

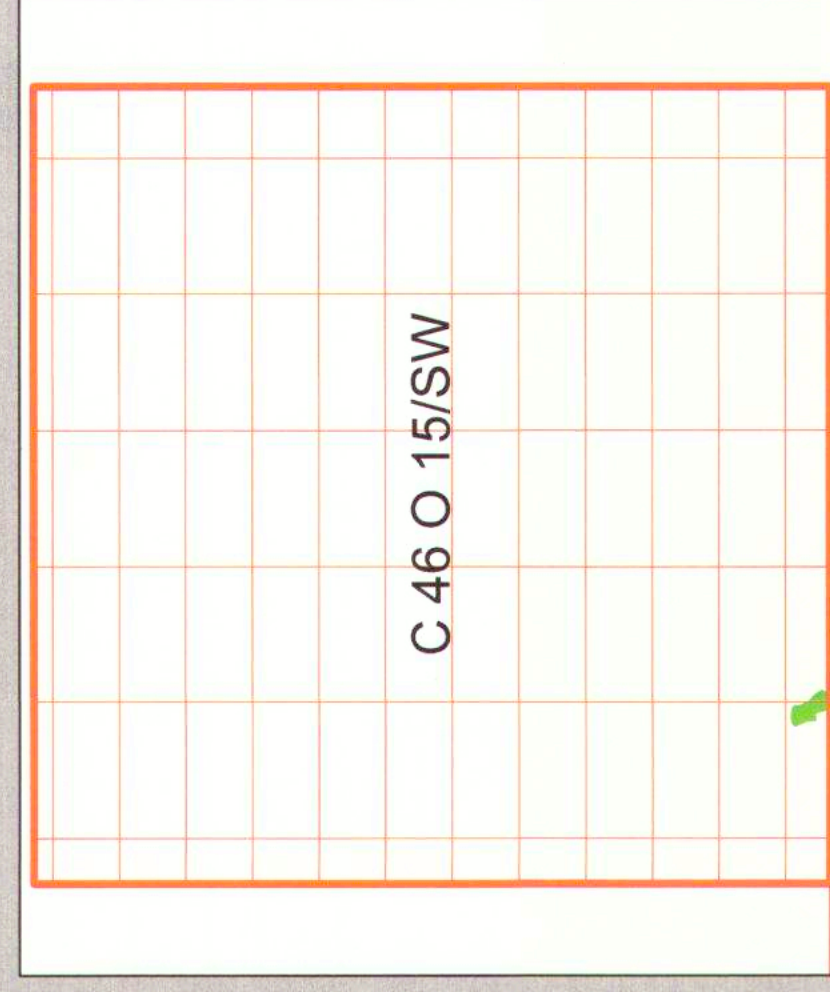
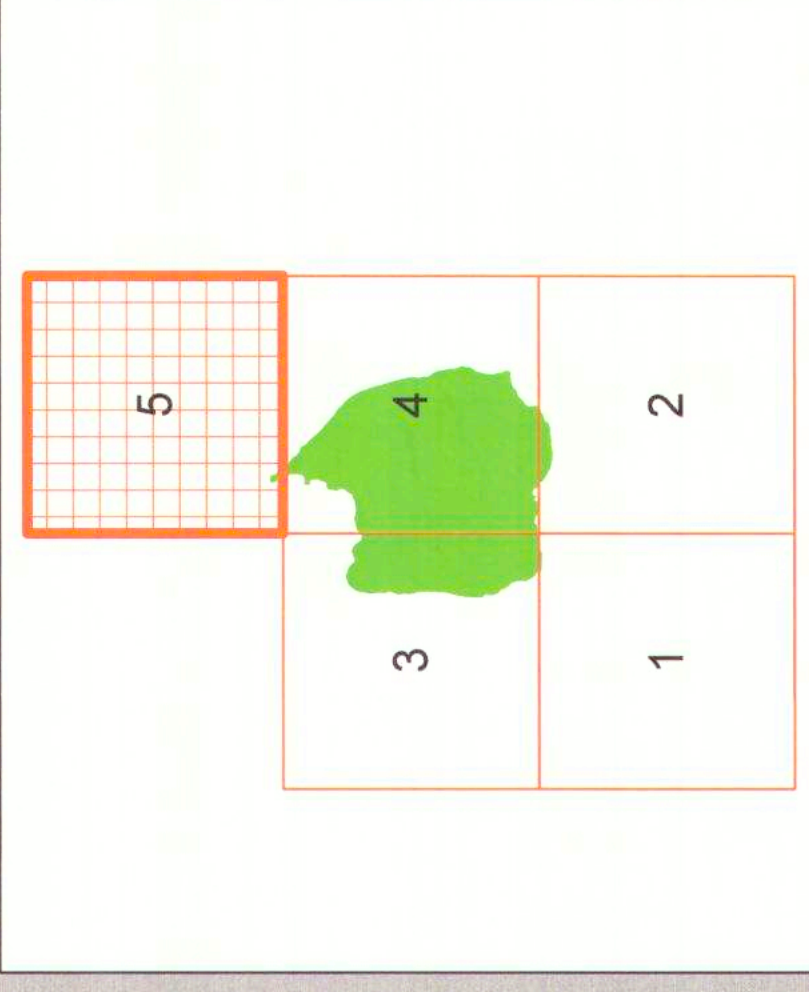
ICRZ CATEGORY

ICRZ - I

- ICRZ - (a)
- ICRZ - (b)

ICRZ - IV

- ICRZ - IV(i) - 12 NM
- ICRZ - IV(ii)



DATA SOURCE

1) National Centre for Sustainable Coastal Management
 2) National Centre for Sustainable Coastal Management
 3) ICRZ Line, ICRZ Category
 4) Infrastructure facilities such as Road, Lighthouse, Breakwater or Jetty etc.

1) 10) Union Territory of Andaman and Nicobar Administration
 1) Administrative Boundaries, Fish Landing Centre, National Centre for Sustainable Coastal Management, MoEF&CC, Tribal and Jarawa Reserve Boundaries, etc.

ABBREVIATIONS

ICRZ - ICRZ (Coastal Regulation Zone)
 NDZ - No Development Zone

Mapped During 2017-18

PREPARED AS PER ISLAND PROTECTION ZONE NOTIFICATION, 2011

Scrutinized by	Certified by	Approved by
 Technical Scrutiny Committee National Centre for Sustainable Coastal Management, MoEF & CC	 DIRECTOR National Centre for Sustainable Coastal Management, MoEF&CC	 National Coastal Zone Management Authority MoEF & CC, Government of India
<p>Prepared by</p> National Centre for Sustainable Coastal Management (Ministry of Environment, Forest & Climate Change) Chennai - 600 025		
<p>Prepared for</p> Andaman & Nicobar Administration		