
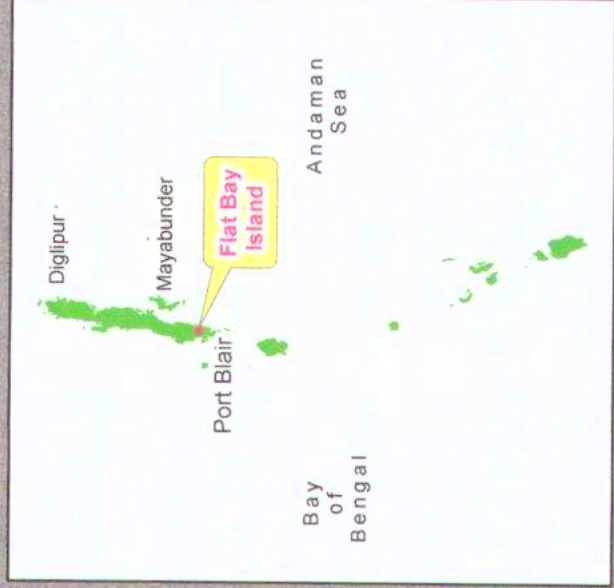
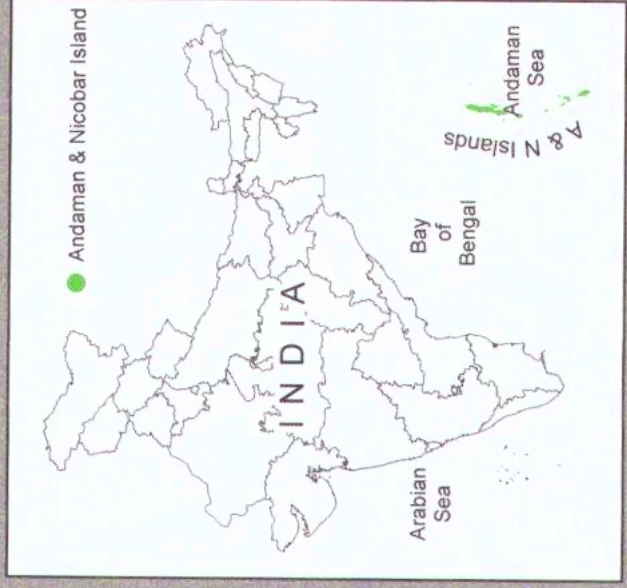
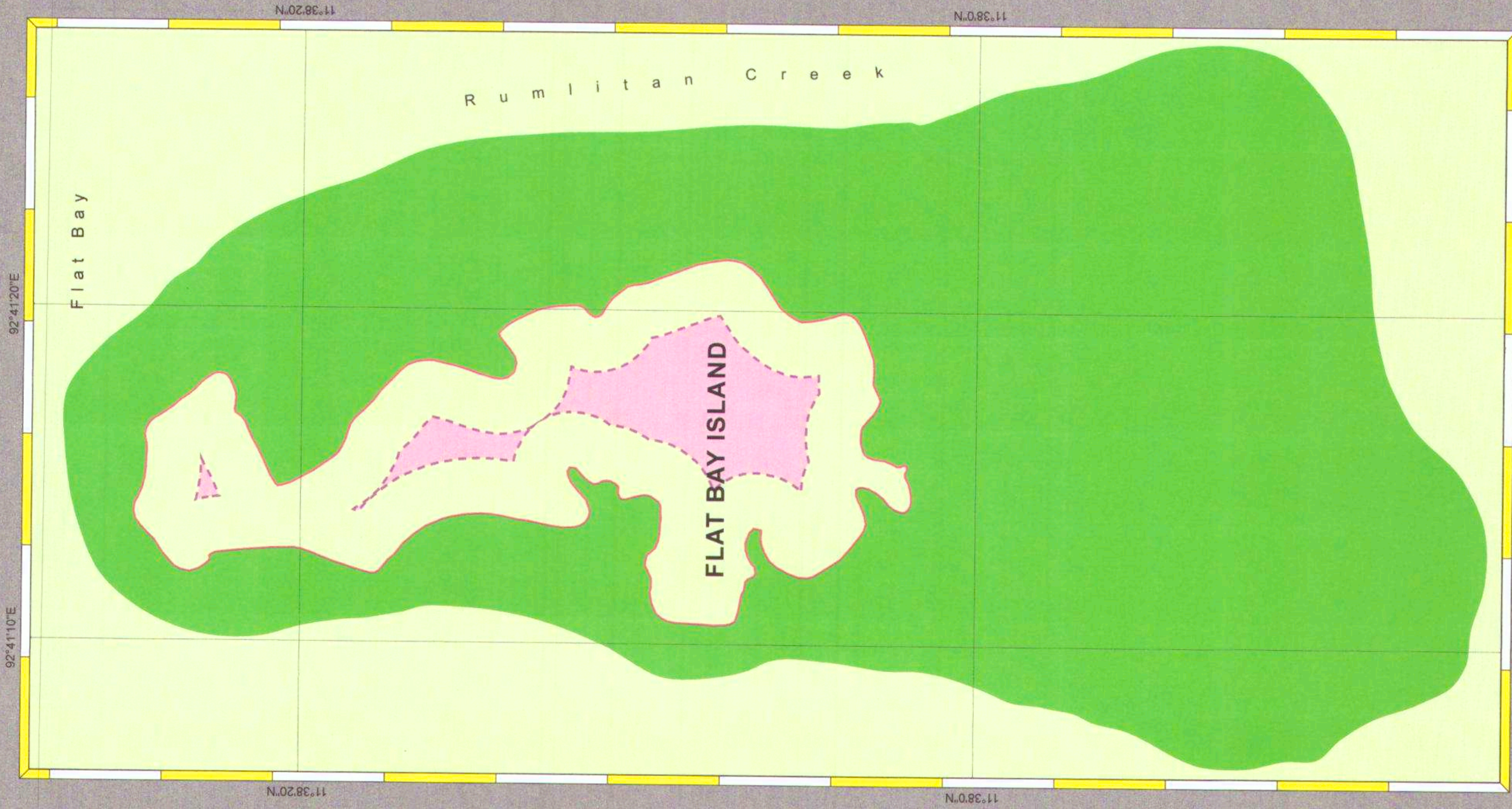


**INTEGRATED ISLAND MANAGEMENT PLAN
FLAT BAY ISLAND
UNION TERRITORY OF ANDAMAN & NICOBAR**

Projection :- UTM Datum :- WGS 1984



Legend

- High Tide Line
- 50m No Development Zone
- Preservation Zone
- Conservation Zone
- Regulated Development Zone

DATA SOURCE

- I) National Center for Sustainable Coastal Management
1) HTL, LTL; 2) Infrastructure facilities such as Road, Lighthouse, etc.
- II) Union Territory of Andaman and Nicobar Administration
1) Administrative Boundaries; 2) Tribal Reserve Boundaries, etc

ABBREVIATIONS

- IIMP : Integrated Island Management Plan
NDZ : No Development Zone
IPZ : Island Protection Zone

Mapped During 2017-18

PREPARED AS PER ISLAND PROTECTION ZONE NOTIFICATION, 2011


<i>Scrutinized by</i>	<i>Certified by</i>	<i>Approved by</i>
 Technical Scrutiny Committee National Centre for Sustainable Coastal Management, MoEF & CC	 DIRECTOR National Centre for Sustainable Coastal Management, MoEF&CC	 National Coastal Zone Management Authority MoEF & CC, Government of India

Prepared by



National Centre for Sustainable Coastal Management
(Ministry of Environment, Forest & Climate Change)
Chennai - 600 025

Prepared for



Andaman & Nicobar Administration