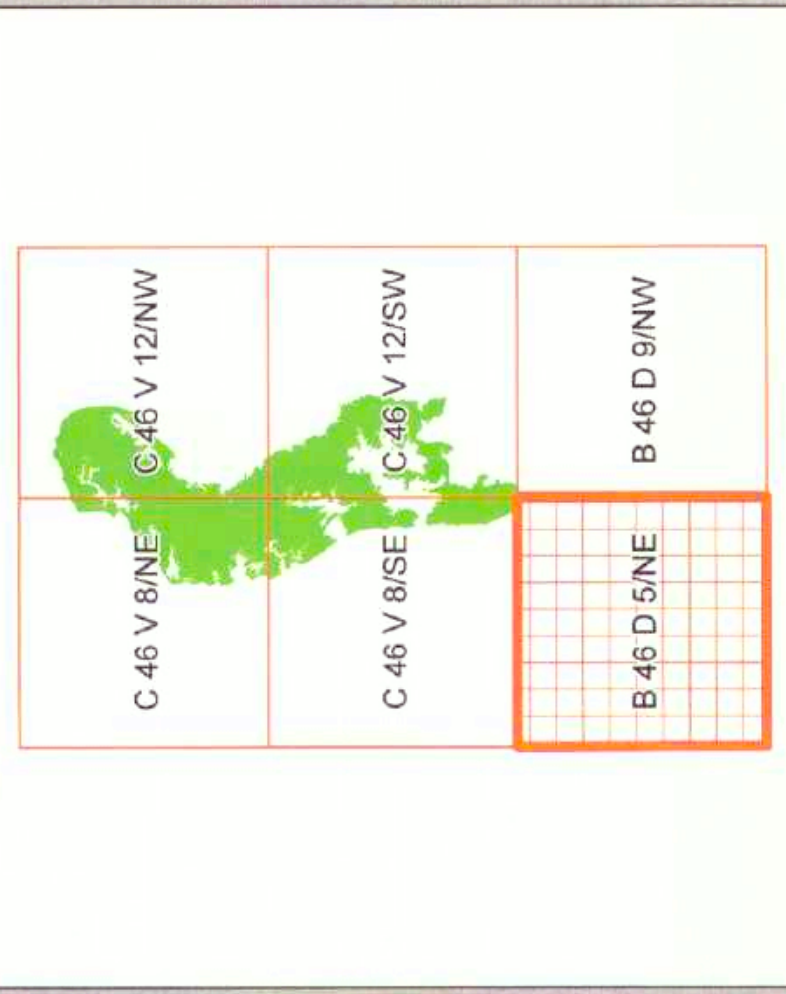
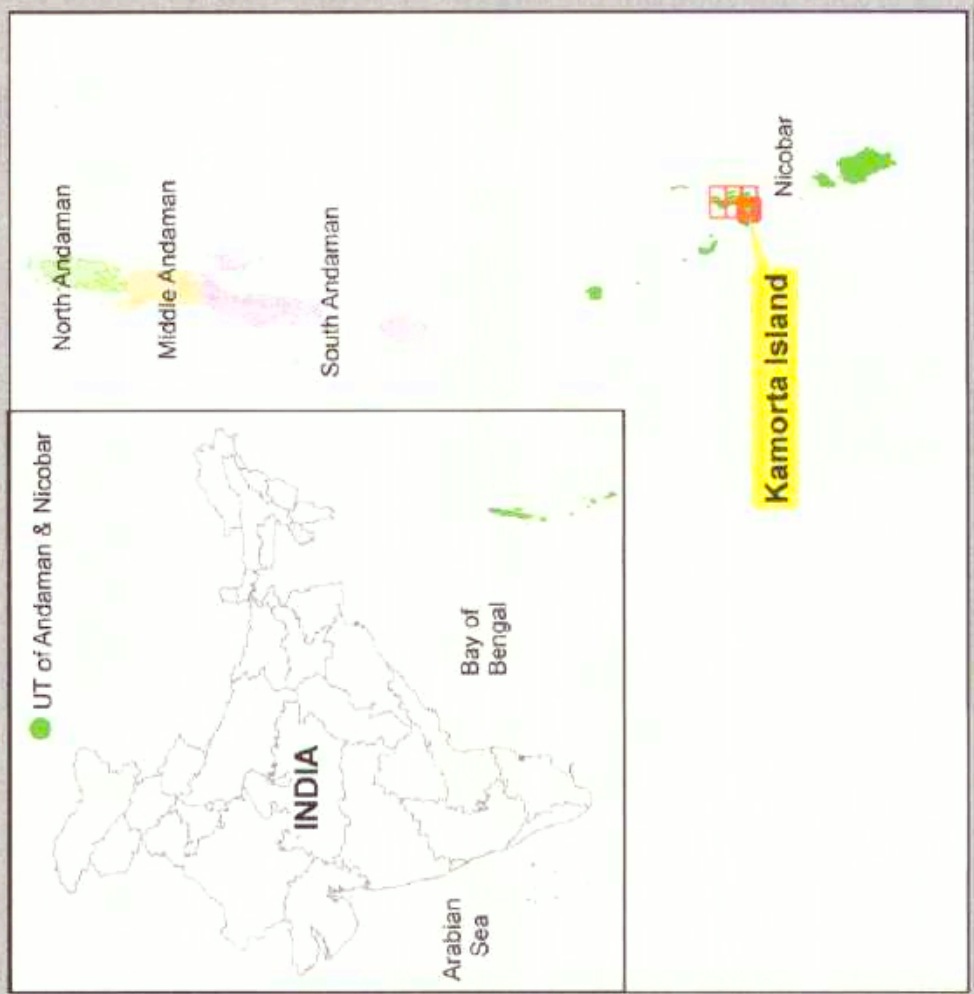


Projection : UTM Datum : WGS 1984

Meters  
0 1,000 2,000  
1:25,000



- Legend**
- School
  - High Tide Line
  - Low Tide Line
  - Road
  - 50m NDZ Line
  - Preservation Zone
  - Conservation Zone
  - Regulated Development Zone

**DATA SOURCE**

I) National Center for Sustainable Coastal Management  
 1) HTL, LTL, 2) Infrastructure facilities such as Road, Lighthouse, etc.  
 II) Union Territory of Andaman and Nicobar Administration  
 1) Administrative Boundaries, 2) Tribal Reserve Boundaries, etc.

**ABBREVIATIONS**

IMP : Integrated Island Management Plan  
 NDZ : No Development Zone  
 IFZ : Island Protection Zone

Mapped During 2017-18

**PREPARED AS PER ISLAND PROTECTION ZONE NOTIFICATION, 2011**

|   |   |  |
|---|---|--|
| <i>Scrutinized by</i>   | <i>Certified by</i>   | <i>Approved by</i>   |
|   |   |  |
| Technical Scrutiny Committee<br>National Centre for Sustainable Coastal Management, MoEF & CC | DIRECTOR<br>National Centre for Sustainable Coastal Management, MoEF&CC | National Capital Zone Management Authority<br>MoEF & CC, Government of India |

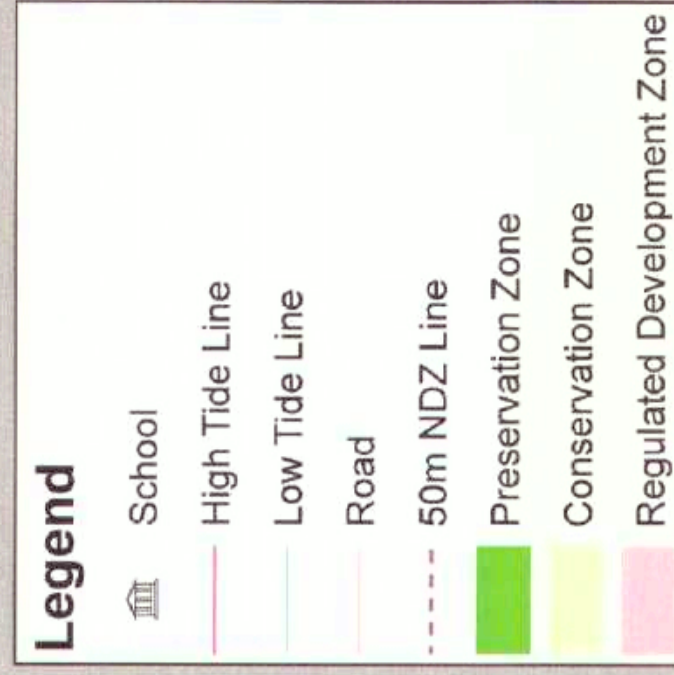
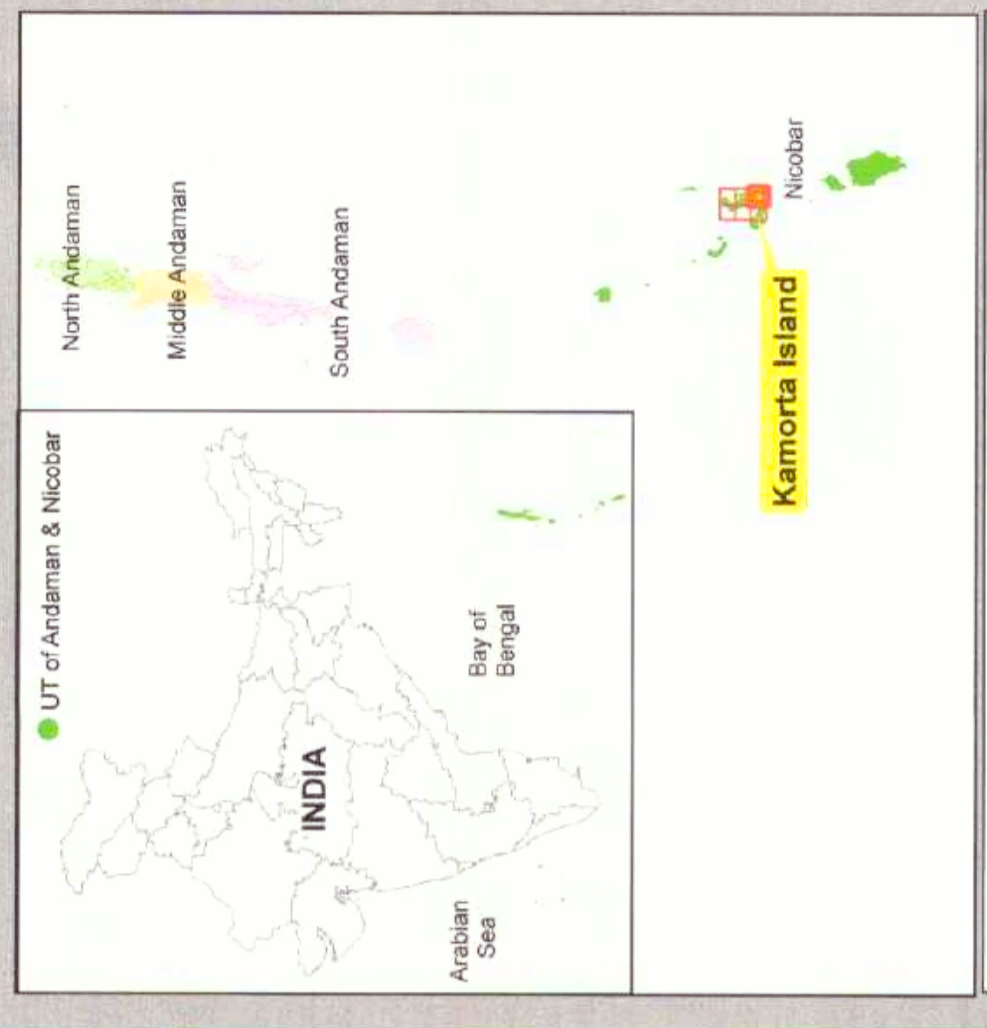

**Prepared by**

**National Centre for Sustainable Coastal Management**  
 (Ministry of Environment, Forest & Climate Change)  
 Chennai - 600 025

*Prepared for*

**Andaman & Nicobar Administration**





**DATA SOURCE**  
 I) National Center for Sustainable Coastal Management  
 1) HTL, LTL, 2) Infrastructure facilities such as Road, Lighthouse, etc.  
 II) Union Territory of Andaman and Nicobar Administration  
 1) Administrative Boundaries, 2) Tribal Reserve Boundaries, etc

**ABBREVIATIONS**  
 IIMP : Integrated Island Management Plan  
 NDZ : No Development Zone  
 PZ : Island Protection Zone

**PREPARED AS PER ISLAND PROTECTION ZONE NOTIFICATION, 2011**

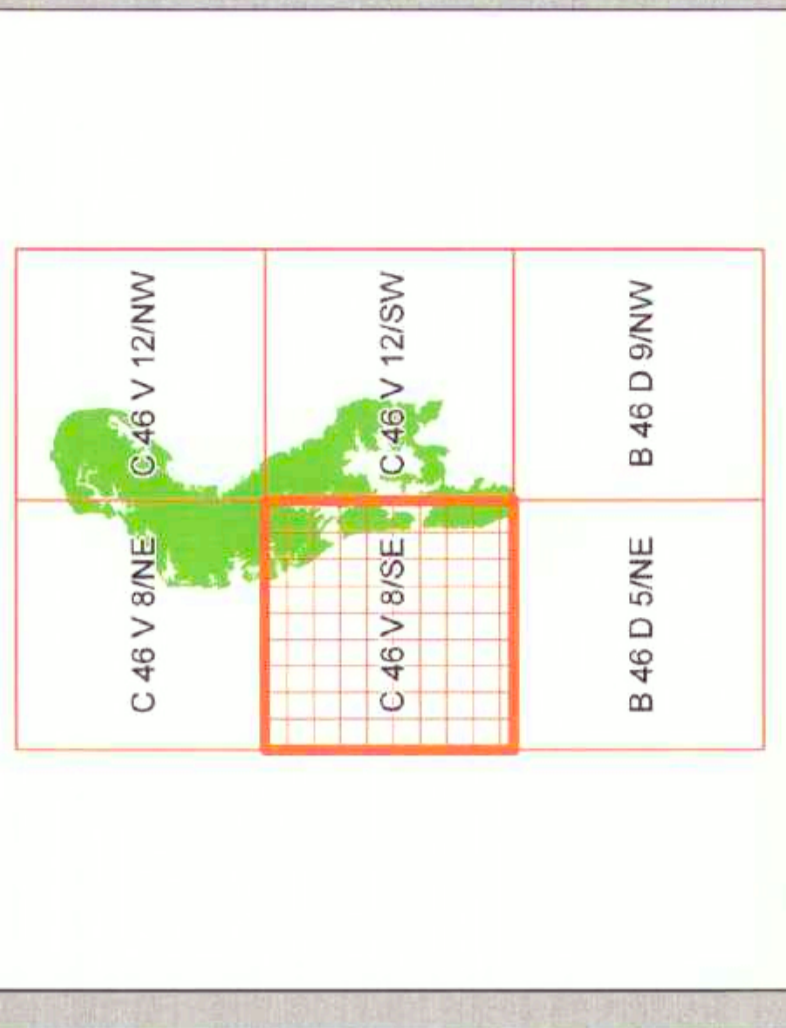

*Scrutinized by*  
  
 Technical Security Committee  
 National Centre for Sustainable Coastal Management, MoEF & CC

*Certified by*  
  
 DIRECTOR  
 National Centre for Sustainable Coastal Management, MoEF&CC

*Approved by*  
  
 National Coastal Zone Management Authority  
 MoEF & CC, Government of India

*Prepared by*  
  
**NCSCM**  
 National Centre for Sustainable Coastal Management  
 (Ministry of Environment, Forest & Climate Change)  
 Chennai - 600 025

*Prepared for*  
  
**Andaman & Nicobar Administration**



**DATA SOURCE**  
 I) National Center for Sustainable Coastal Management  
 1) HTL, LTL, 2) Infrastructure facilities such as Road, Lighthouse, etc.  
 II) Union Territory of Andaman and Nicobar Administration  
 1) Administrative Boundaries, 2) Tribal Reserve Boundaries, etc.

**ABBREVIATIONS**  
 IMP : Integrated Island Management Plan  
 NDZ : No Development Zone  
 PZ : Island Protection Zone

**PREPARED AS PER ISLAND PROTECTION ZONE NOTIFICATION, 2011**

*Scrutinized by*  
 Technical Secretary  
 National Centre for Sustainable Coastal Management, MoEF&CC

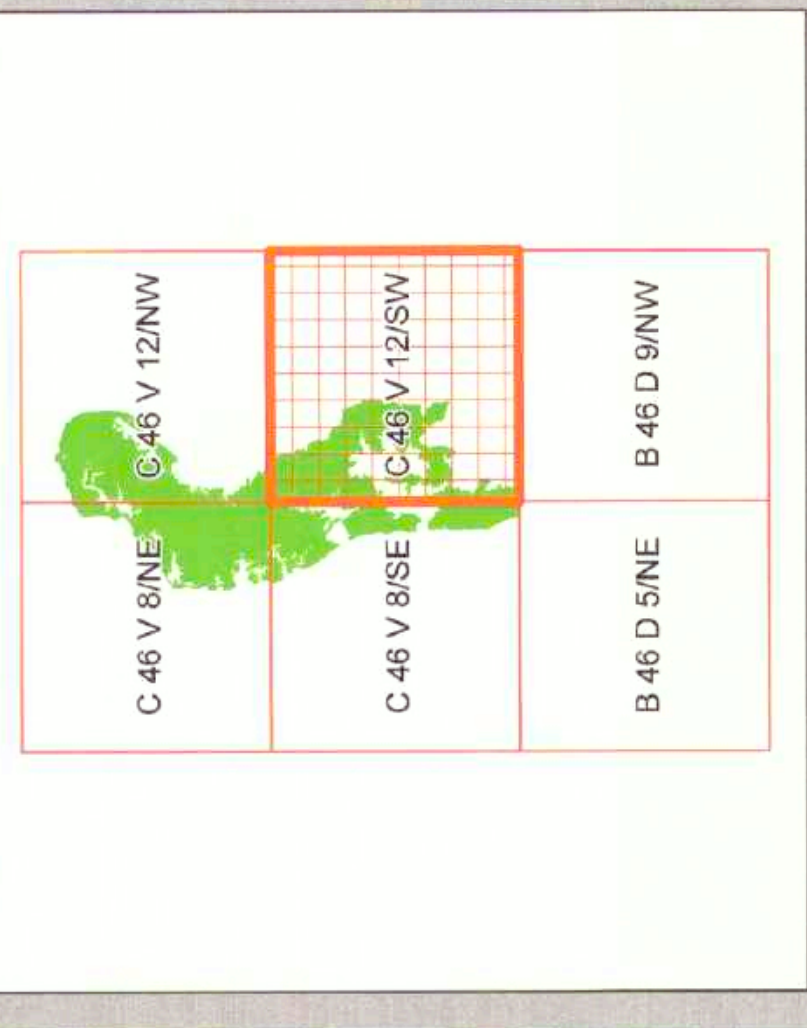
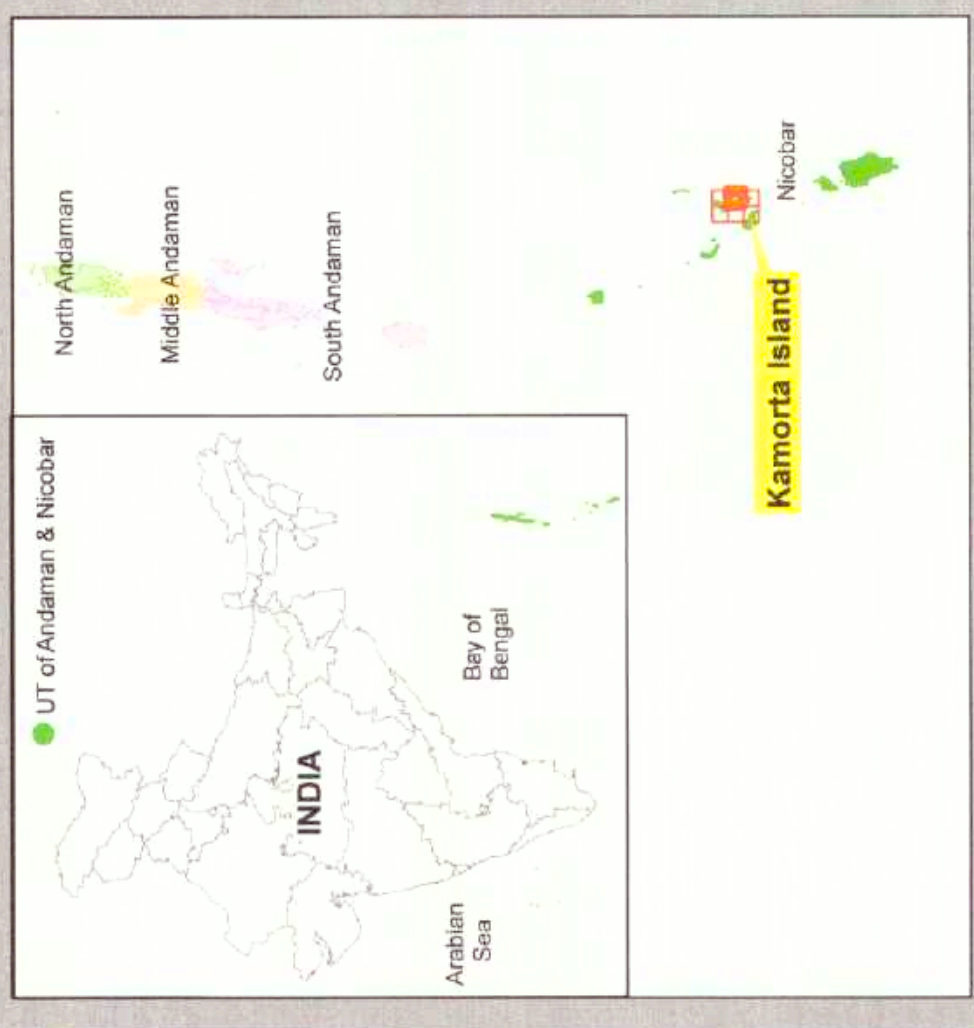
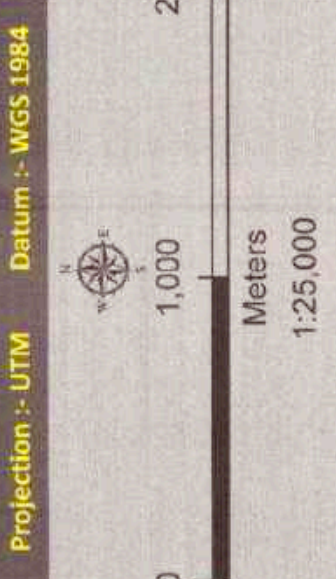
*Certified by*  
 DIRECTOR  
 National Centre for Sustainable Coastal Management, MoEF&CC

*Approved by*  
 National Coastal Zone Management Authority  
 MoEF & CC, Government of India

**Prepared by**  
**NCSCM**  
 National Centre for Sustainable Coastal Management  
 (Ministry of Environment, Forest & Climate Change)  
 Chennai - 600 025

**Prepared for**  
 Andaman & Nicobar Administration

Map No. CA3



**Legend**

|  |                            |
|--|----------------------------|
|  | School                     |
|  | High Tide Line             |
|  | Low Tide Line              |
|  | Road                       |
|  | 50m NDZ Line               |
|  | Preservation Zone          |
|  | Conservation Zone          |
|  | Regulated Development Zone |

**DATA SOURCE**  
 (I) National Center for Sustainable Coastal Management  
 1) HTL, LTL, 2) Infrastructure facilities such as Road, Lighthouse, etc.  
 (II) Union Territory of Andaman and Nicobar Administration  
 1) Administrative Boundaries, 2) Tribal Reserve Boundaries, etc

**ABBREVIATIONS**  
 IIMP : Integrated Island Management Plan  
 NDZ : No Development Zone  
 PZ : Island Protection Zone

**PREPARED AS PER ISLAND PROTECTION ZONE NOTIFICATION, 2011**

*Scrutinized by*

Technical Secretary, Committee  
 National Centre for Sustainable  
 Coastal Management, MoEF&CC

*Certified by*


DIRECTOR  
 National Centre for Sustainable  
 Coastal Management, MoEF&CC

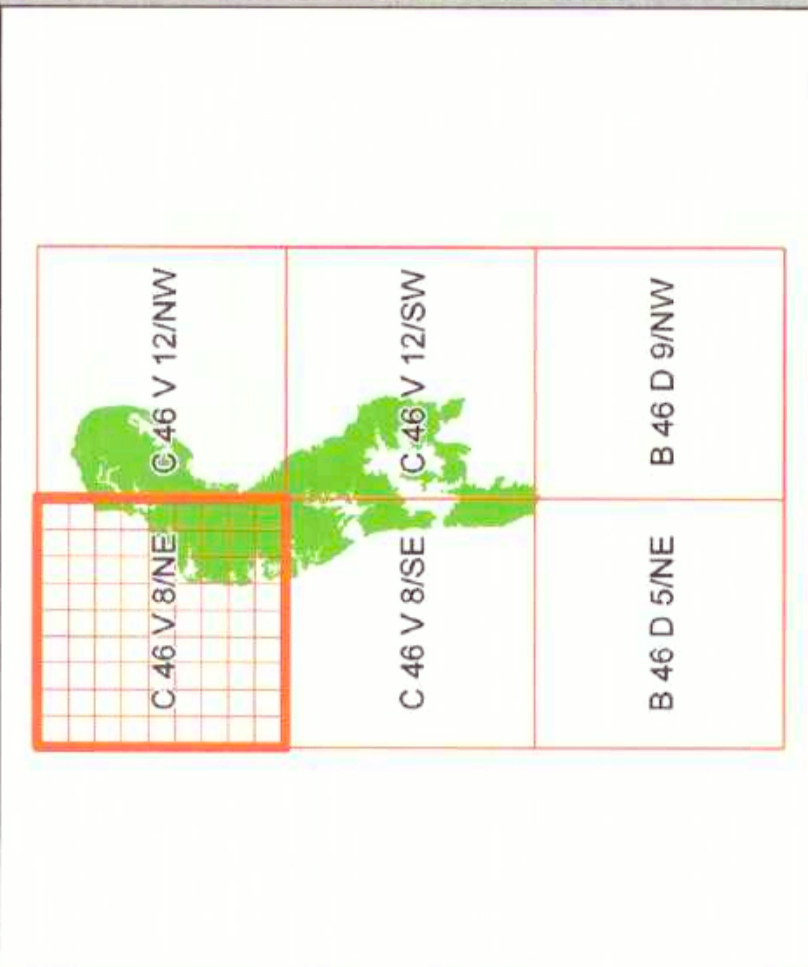
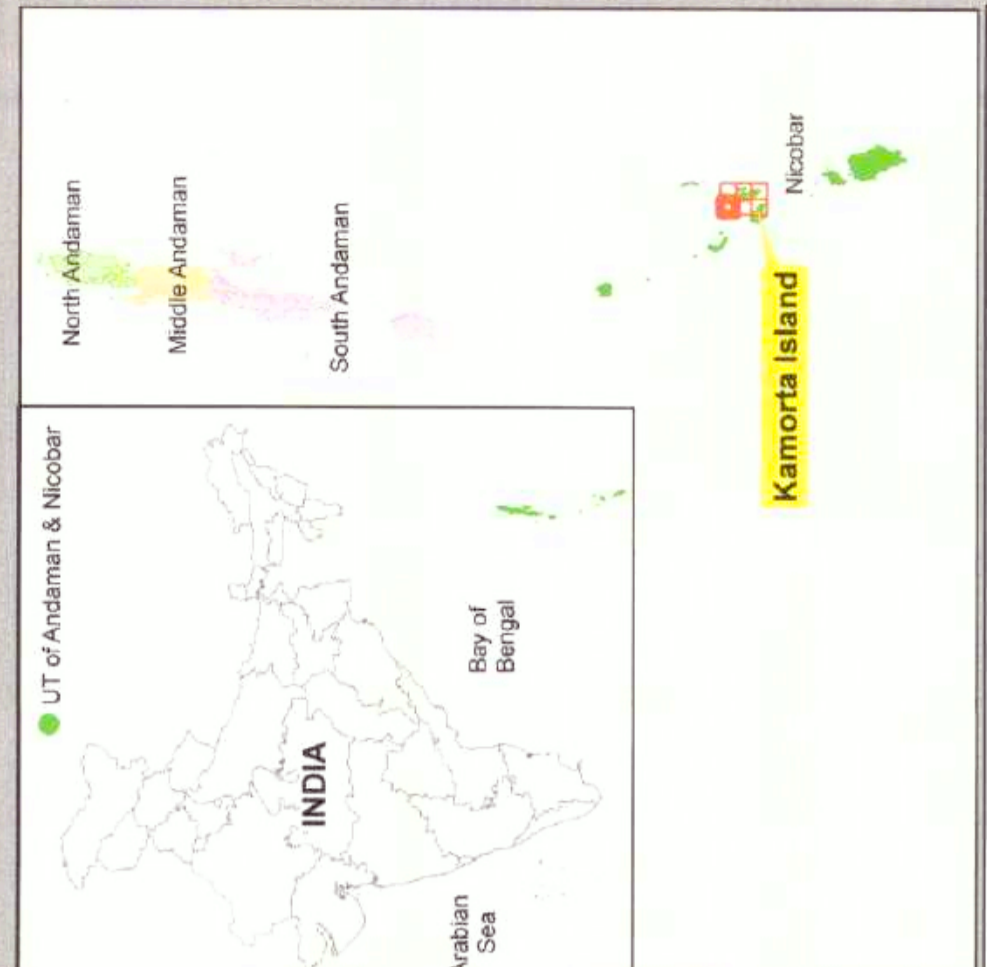
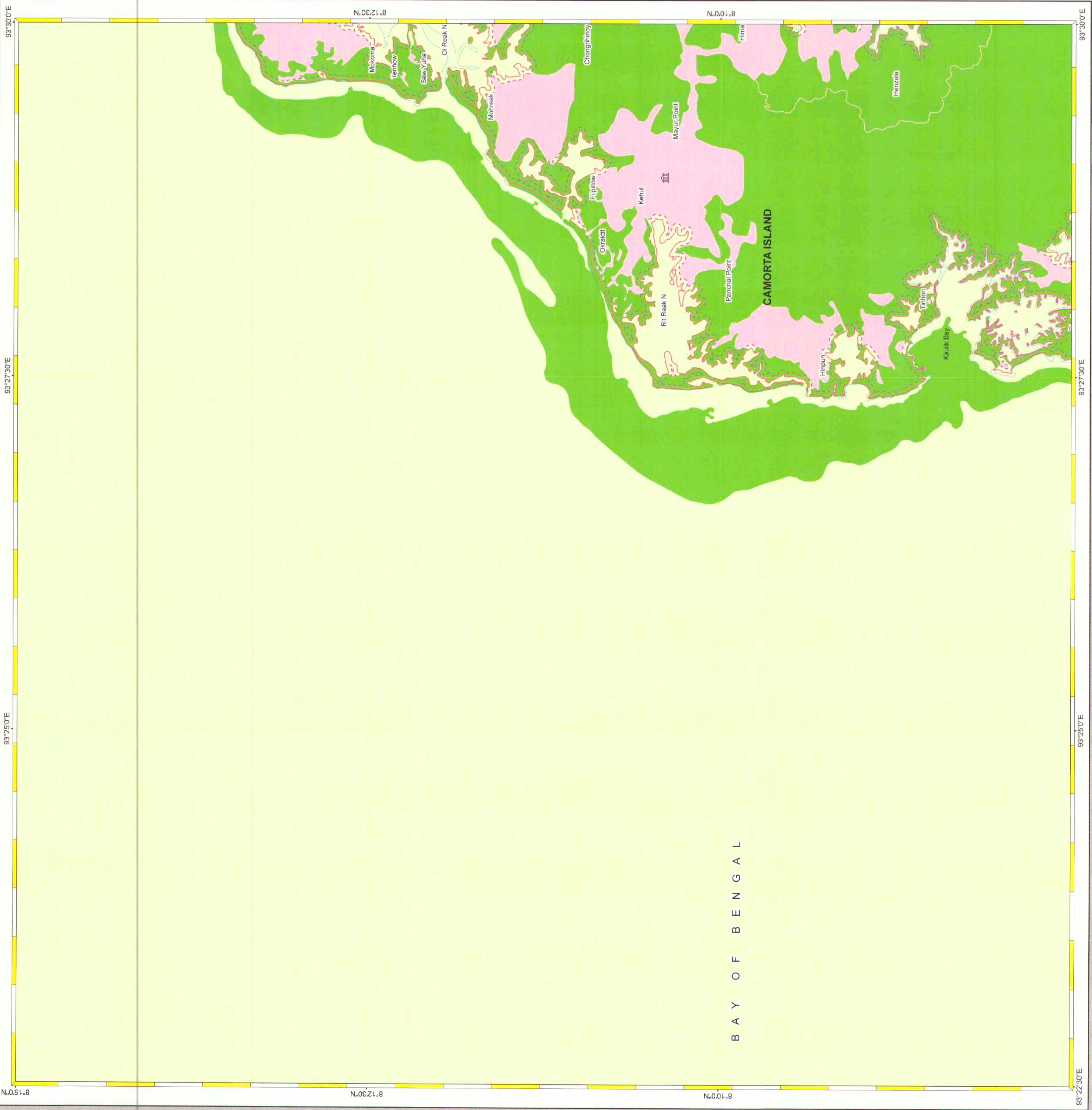

*Prepared by*

**NCSCM**  
 National Centre for Sustainable Coastal Management  
 (Ministry of Environment, Forest & Climate Change)  
 Chennai - 600 025

*Prepared for*

National Disaster Zone  
 Management Authority  
 MoEF & CC, Government of India





- Legend**
- School
  - High Tide Line
  - Low Tide Line
  - Road
  - 50m NDZ Line
  - Preservation Zone
  - Conservation Zone
  - Regulated Development Zone

**DATA SOURCE**  
 I) National Center for Sustainable Coastal Management  
 1) RTI, LTL, 2) Infrastructure facilities such as Road, Lighthouse, etc.  
 II) Union Territory of Andaman and Nicobar Administration  
 1) Administrative Boundaries, 2) Tribal Reserve Boundaries, etc

**ABBREVIATIONS**  
 IMP : Integrated Island Management Plan  
 NDZ : No Development Zone  
 IPZ : Island Protection Zone

**PREPARED AS PER ISLAND PROTECTION ZONE NOTIFICATION, 2011**

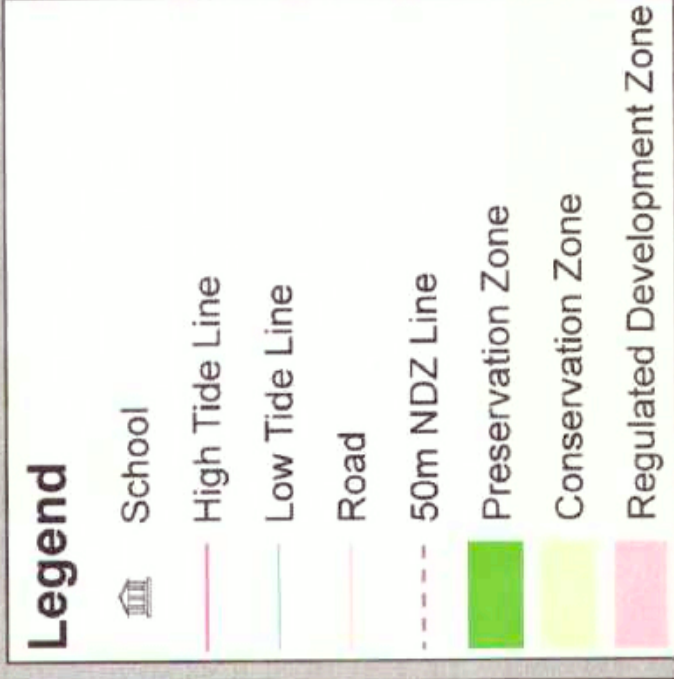
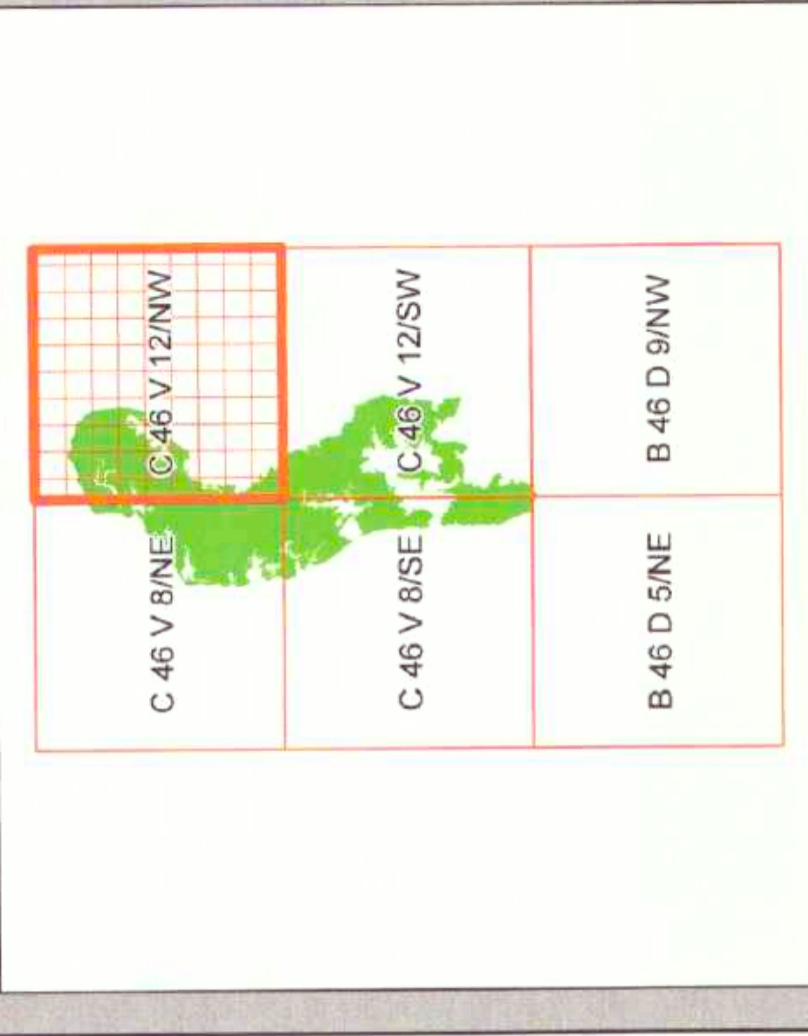
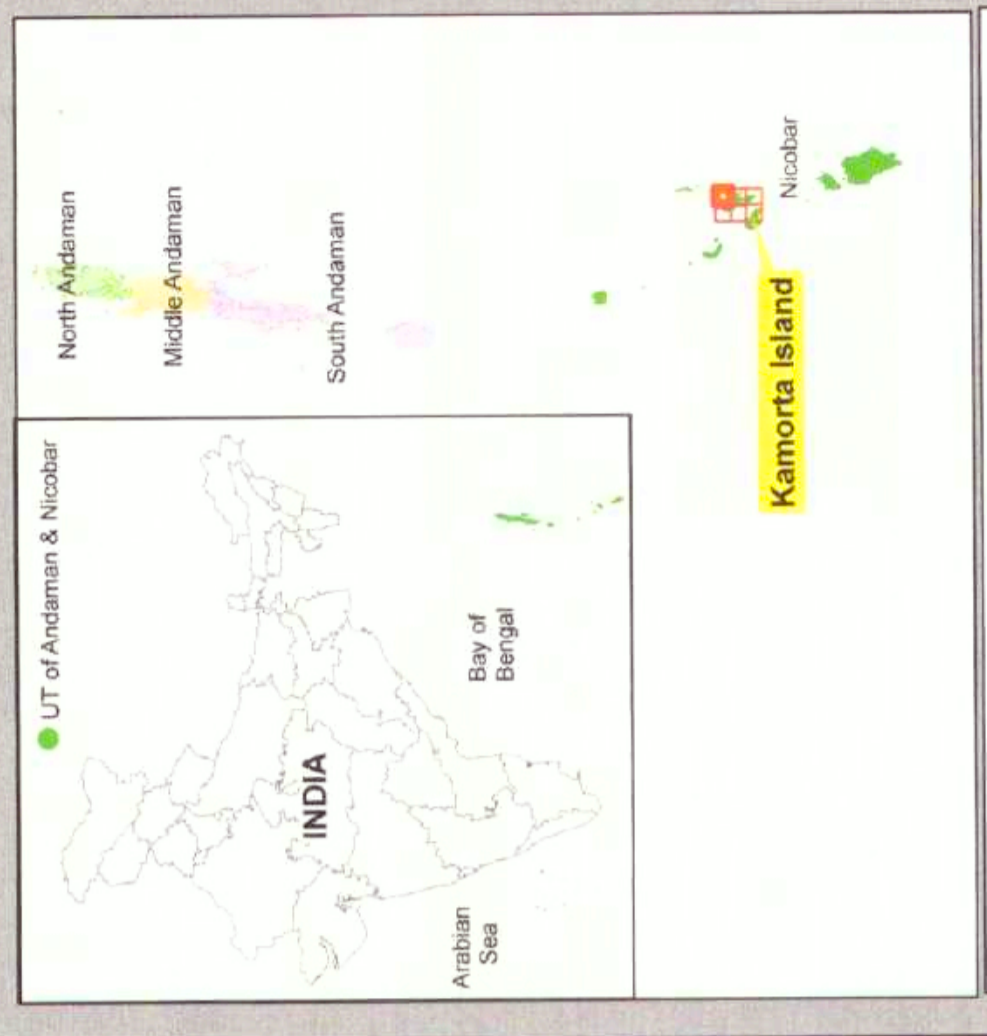

*Scrutinized by*  
  
 Technical Security Committee  
 National Centre for Sustainable Coastal Management, MoEF & CC

*Certified by*  
  
 DIRECTOR  
 National Centre for Sustainable Coastal Management, MoEF & CC

*Approved by*  
  
 National Coastal Zone Management Authority  
 MoEF & CC, Government of India

**Prepared by**  
  
**NCSCM**  
 National Centre for Sustainable Coastal Management  
 (Ministry of Environment, Forest & Climate Change)  
 Chennai - 600 025

*Prepared for*  
  
**Andaman & Nicobar Administration**



**DATA SOURCE**  
 1) National Center for Sustainable Coastal Management  
 2) Infrastructure facilities such as Road, Lighthouse, etc.  
 3) Union Territory of Andaman and Nicobar Administration  
 4) Administrative Boundaries; 2) Tribal Reserve Boundaries, etc.

**ABBREVIATIONS**  
 IMP : Integrated Island Management Plan  
 NDZ : No Development Zone  
 IPZ : Island Protection Zone

**PREPARED AS PER ISLAND PROTECTION ZONE NOTIFICATION, 2011**

|   |   |  |
|---|---|--|
| <i>Scrutinized by</i>   | <i>Certified by</i>   | <i>Approved by</i>   |
|   |   |  |
| Technical Scrutiny Committee<br>National Centre for Sustainable Coastal Management, MoEF & CC   | DIRECTOR<br>National Centre for Sustainable Coastal Management, MoEF & CC | National Coastal Zone Management Authority<br>MoEF & CC, Government of India |
| Prepared by<br><br><b>National Centre for Sustainable Coastal Management</b><br>(Ministry of Environment, Forest & Climate Change)<br>Chennai - 600 025 |   |  |
| Prepared for<br><br><b>Andaman &amp; Nicobar Administration</b>   |   |  |