

Legend

- Lighthouse
- Fish Landing Centre
- School
- Village Boundary
- Survey Plots
- High Tide Line
- Low Tide Line
- Road
- Jetty

ICRZ Lines & Boundary

- 100 m ICRZ Line in ICRZ III Area
- 200 m ICRZ Line - NDZ
- ICRZ Boundary (500m Line, 100m for Bay, 100 m or width of the creek whichever is less along the tidal influenced water bodies)

ICRZ CATEGORY

- ICRZ - I
- ICRZ - II(a)
- ICRZ - II(b)
- ICRZ - III
- No Development Zone
- 200 m to 500 m from HTL
- ICRZ - IV
- ICRZ - IV(i) - 12NM
- ICRZ - IV(ii)

DATA SOURCE

- National Centre for Sustainable Coastal Management
- Survey of India
- Department of Survey and Mapping
- Infrastructure facilities such as Road, Lighthouse, Breakwater or Jetty etc.

ABBREVIATIONS

- NDZ - No Development Zone
- HTL - High Tide Line
- ICRZ - Island Coastal Regulation Zone



PREPARED AS PER ISLAND PROTECTION ZONE NOTIFICATION, 2011

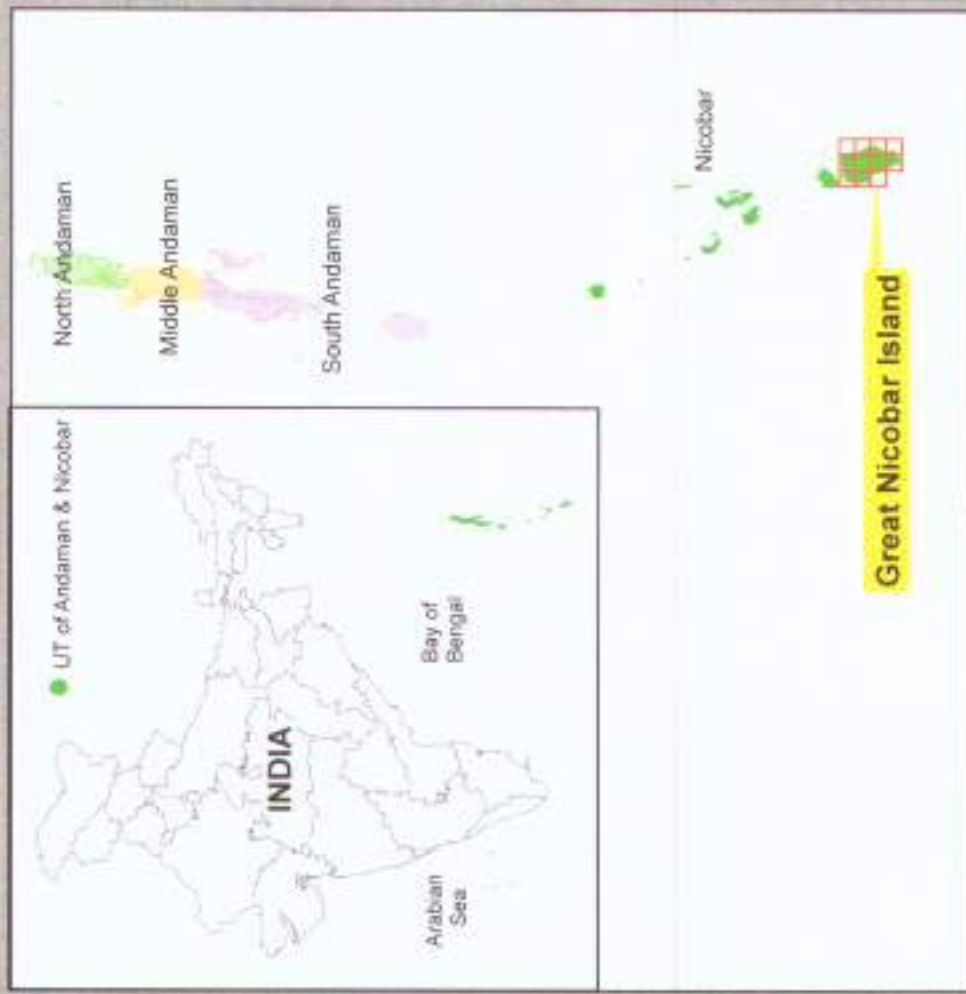

<i>Scrutinized by</i>	<i>Certified by</i>	<i>Approved by</i>
Technical Scrutiny Committee National Centre for Sustainable Coastal Management, MoEF & CC	DIRECTOR National Centre for Sustainable Coastal Management, MoEF & CC	National Capital Zone Management Authority MoEF & CC, Government of India

Prepared by

 National Centre for Sustainable Coastal Management
 (Ministry of Environment, Forest & Climate Change)
 Chennai - 600 025

Prepared for

 Andaman & Nicobar Administration



Legend

- Lighthouse
- Fish Landing Centre
- School
- Village Boundary
- Survey Plots
- High Tide Line
- Low Tide Line
- Road
- Jetty

ICRZ Lines & Boundary

- 100 m ICRZ Line in ICRZ III Area
- 200 m ICRZ Line - NDZ
- ICRZ Boundary (500m Line, 100m for Bay, 100 m or width of the creek whichever is less along the total influent water bodies)

ICRZ CATEGORY

ICRZ - I

- ICRZ - I(a)
- ICRZ - I(b)

ICRZ - III

- No Development Zone
- 200 m to 500 m from HTL

ICRZ - IV

- ICRZ - IV(i) - 12NM
- ICRZ - IV(ii)

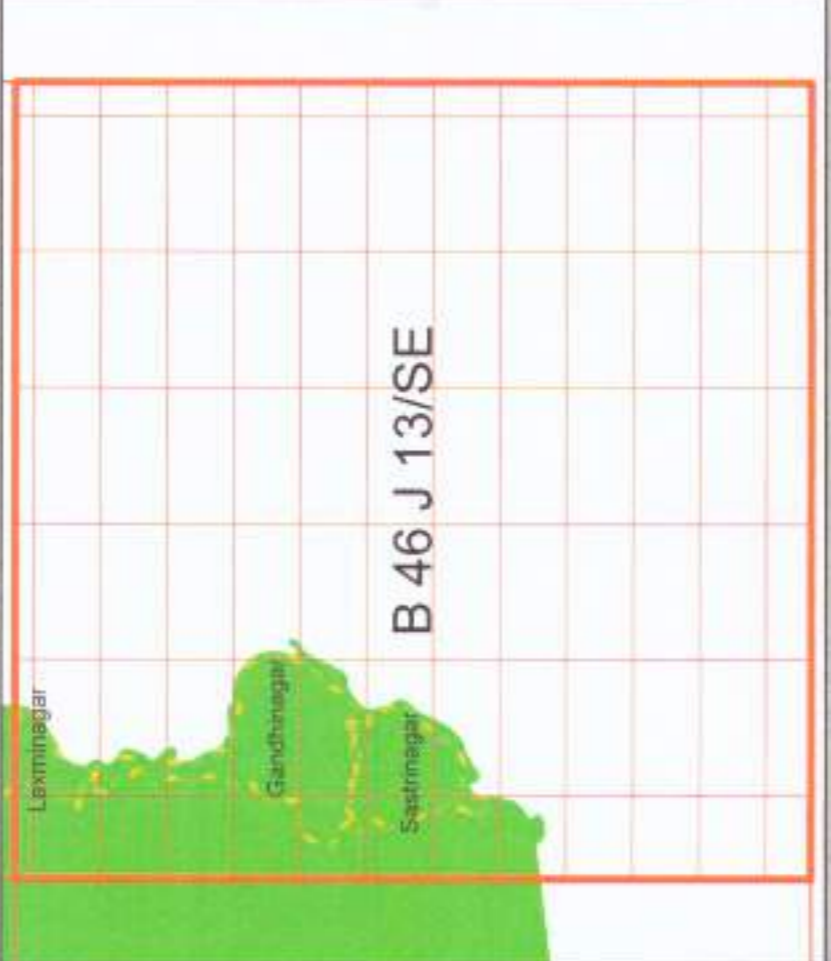
DATA SOURCE

1) National Center for Sustainable Coastal Management
 2) HTL, LTL, 2) ICRZ Lines, 3) ICRZ Categories,
 4) Survey Plots, 5) Lighthouses, Breakwater or Jetty etc.
 3) Union Territory of Andaman and Nicobar Administration

1) Administrative Boundaries, Fish Landing Centre, National Park, Wild Life Sanctuaries, Biosphere Reserve, Trade and Tourism Reserve Boundaries, etc.

ABBREVIATIONS

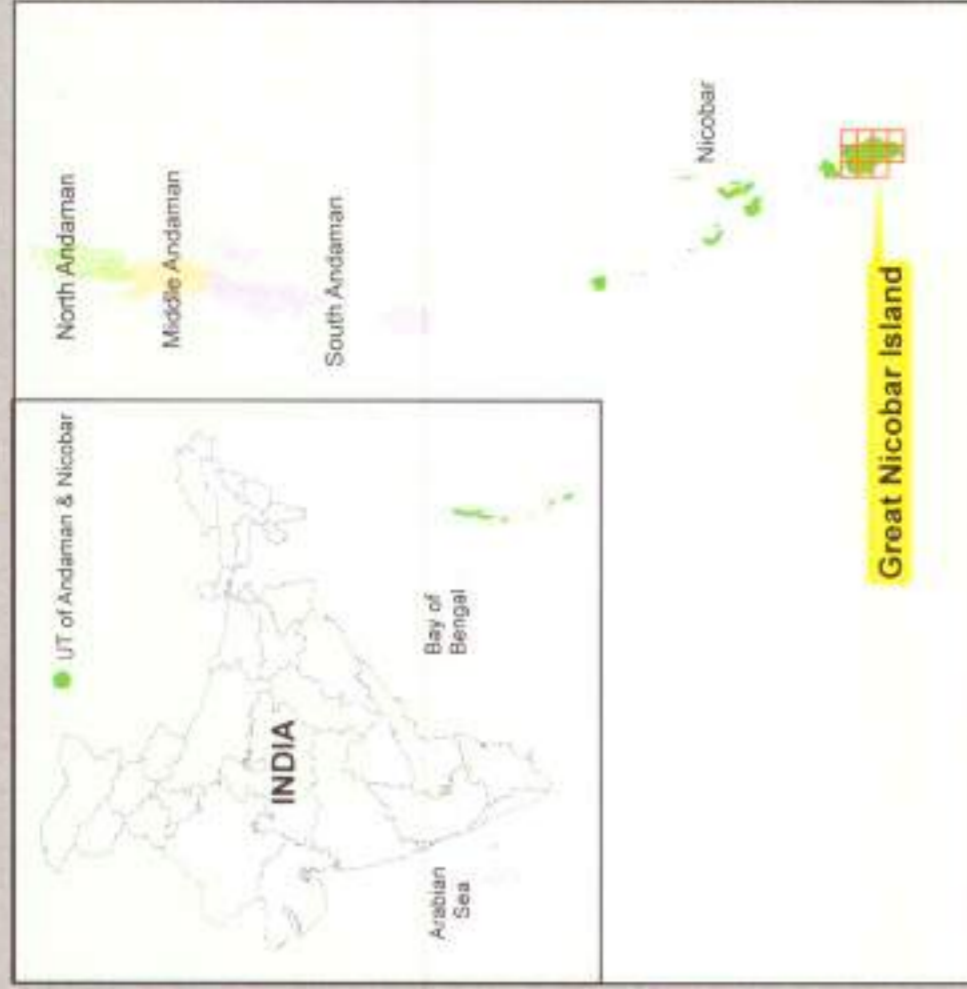
ICRZ - Island Coastal Regulation Zone
 NDZ - No Development Zone
 Mapped During 2017-18



PREPARED AS PER ISLAND PROTECTION ZONE NOTIFICATION, 2011

Scrutinized by	Certified by	Approved by
 Technical Scrutiny Committee National Centre for Sustainable Coastal Management, MoEF&CC	 DIRECTOR National Centre for Sustainable Coastal Management, MoEF&CC	 National Coastal Zone Management Authority MoEF & CC, Government of India
<p>Prepared by</p> National Centre for Sustainable Coastal Management (Ministry of Environment, Forest & Climate Change) Chennai - 600 025		
<p>Prepared for</p> Andaman & Nicobar Administration		





Legend

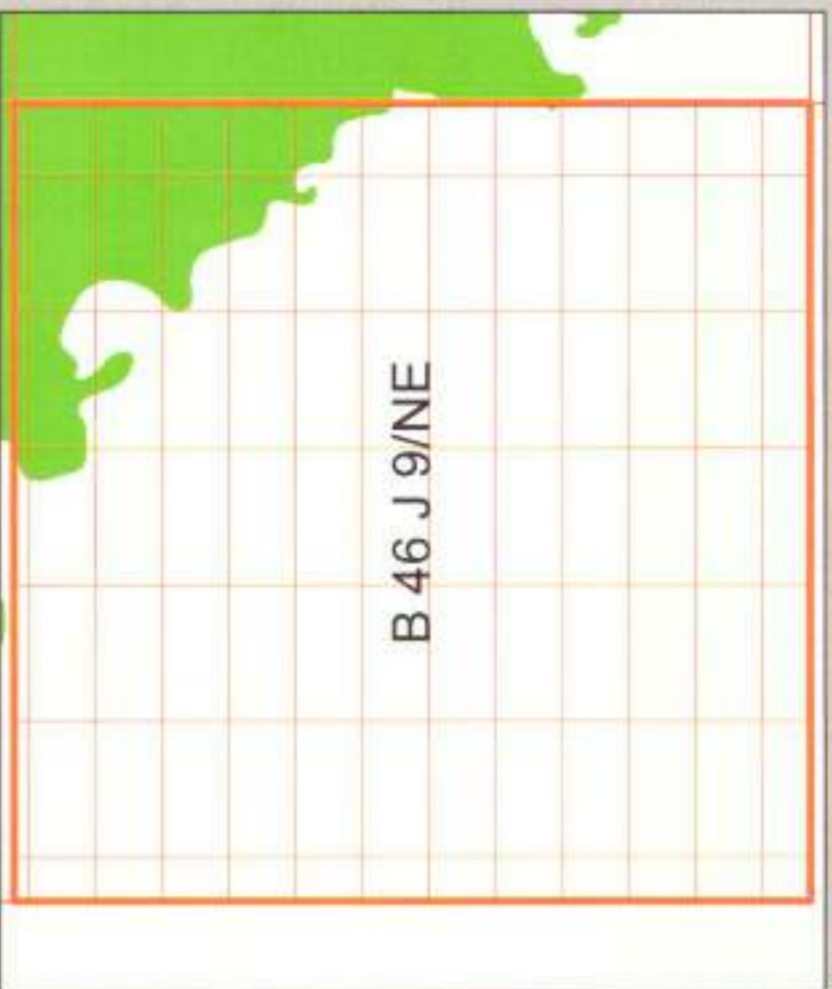
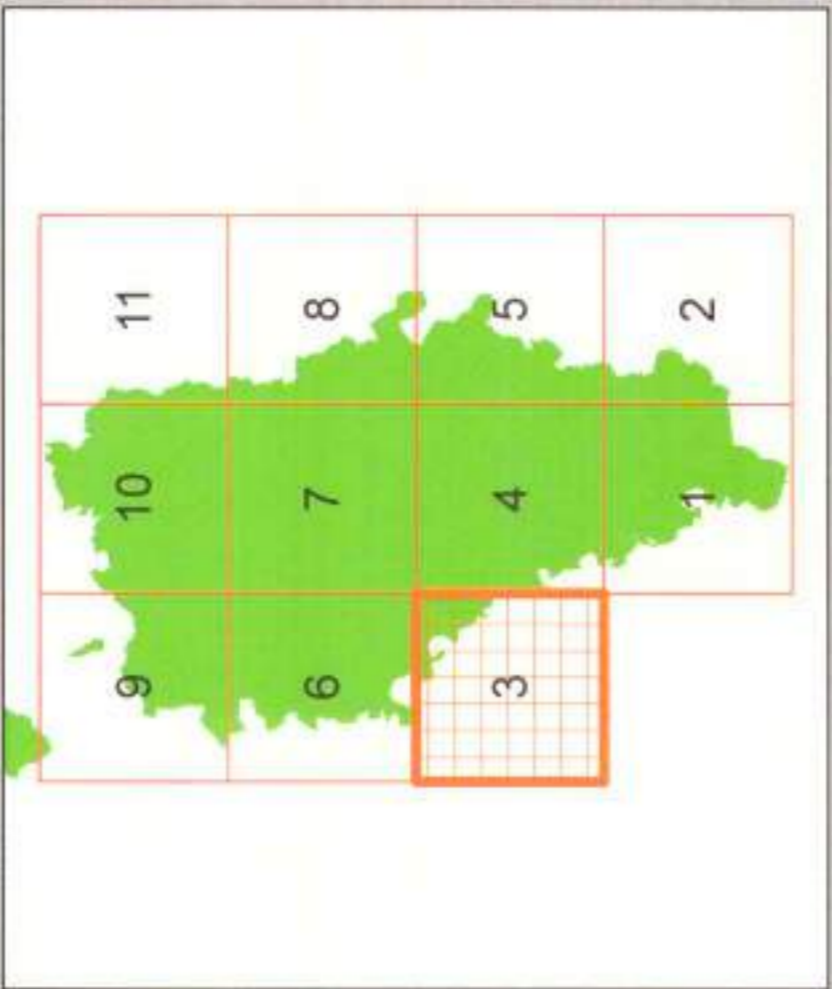
- Lighthouse
- Fish Landing Centre
- School
- Village Boundary
- Survey Plots
- High Tide Line
- Low Tide Line
- Road
- Jetty

ICRZ Lines & Boundary

- 100 m ICRZ Line in ICRZ III Area
- 200 m ICRZ Line - NDZ
- ICRZ Boundary (500m Line, 100m for Bay, 100 m or width of the creek whichever is less along the tidal influenced water bodies)

ICRZ CATEGORY

- ICRZ - I (a)
- ICRZ - I (b)
- ICRZ - III
- No Development Zone
- 200 m to 500 m from HTL
- ICRZ - IV
- ICRZ - IV(i) - 12NM
- ICRZ - IV(ii)



DATA SOURCE

- National Centre for Sustainable Coastal Management
- Survey of India
- Department of Survey and Mapping
- Infrastructure facilities such as Road, Lighthouse, Breakwater or Jetty etc.

(ii) Union Territory of Andaman and Nicobar Administration

1) Administrative Boundaries, Fish landing Centre, National Park, Wildlife Sanctuaries, Biosphere Reserve, and other special features boundaries, etc.


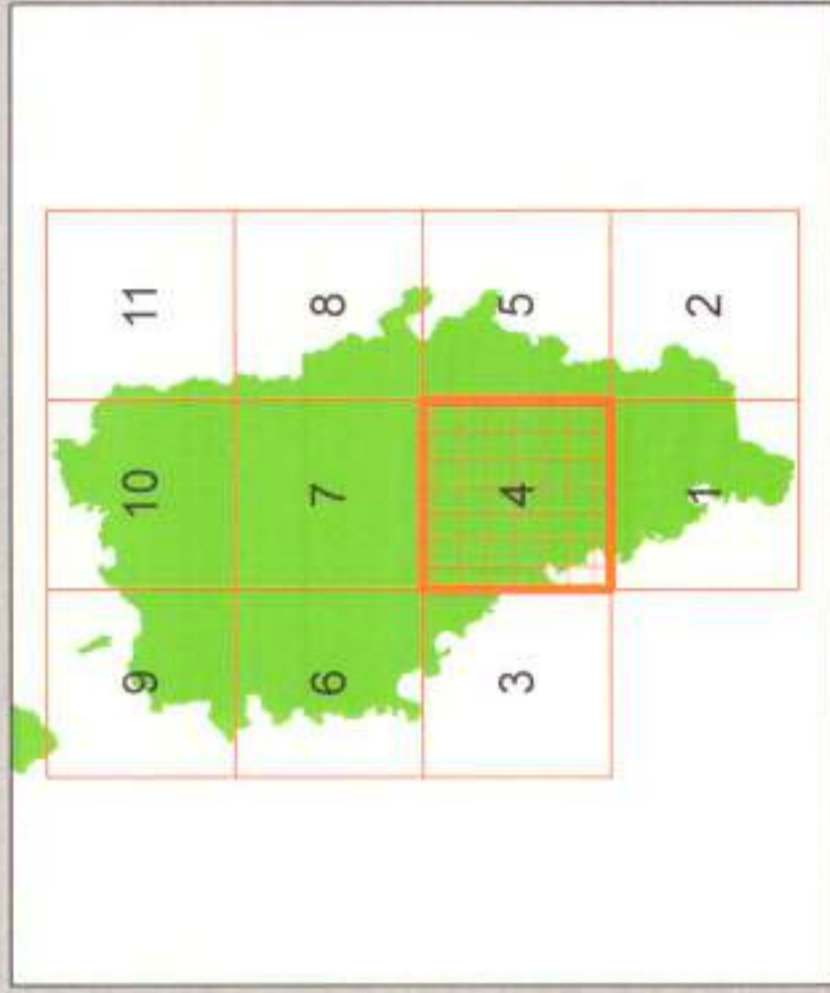
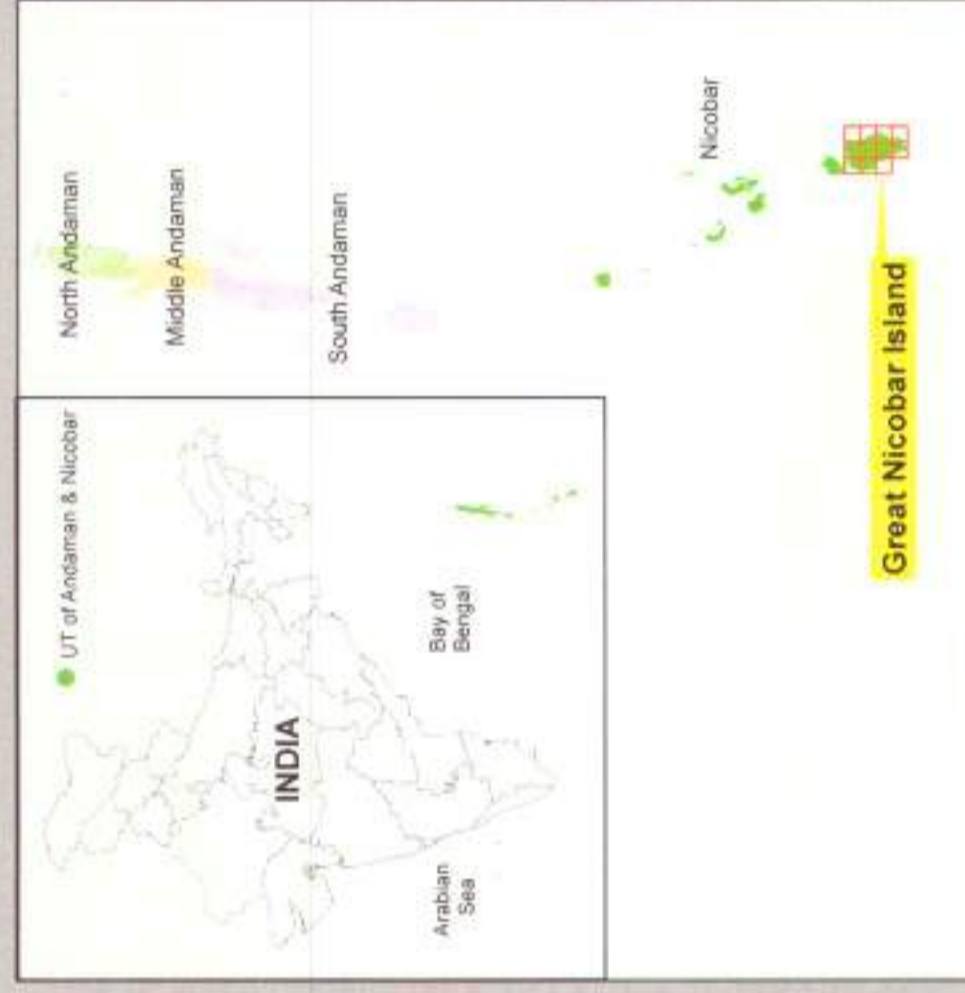

ABBREVIATIONS

ICRZ - Island Coastal Regulation Zone
 NDZ - No Development Zone
 Mapped During 2017-18

PREPARED AS PER ISLAND PROTECTION ZONE NOTIFICATION, 2011

<i>Scrutinized by</i>	<i>Certified by</i>	<i>Approved by</i>
 Technical Secretary National Centre for Sustainable Coastal Management, MoEF & CC	 DIRECTOR National Centre for Sustainable Coastal Management, MoEF & CC	 National Coastal Zone Management Authority MoEF & CC, Government of India
<p><i>Prepared by</i></p>  National Centre for Sustainable Coastal Management (Ministry of Environment, Forest & Climate Change) Chennai - 600 025 <p><i>Prepared for</i></p>  Andaman & Nicobar Administration		





Legend

- Lighthouse
- Fish Landing Centre
- School
- Village Boundary
- Survey Plots
- High Tide Line
- Low Tide Line
- Road
- Jetty

ICRZ Lines & Boundary

- 100 m ICRZ Line in ICRZ III Area
- 200 m ICRZ Line - NDZ

ICRZ Boundary
 (500m Line, 100m for Bay, 100 m or width of the creek, whichever is less along the total influenced water bodies)

ICRZ CATEGORY

- ICRZ - I (a)
- ICRZ - I (b)
- ICRZ - III
- No Development Zone
- 200 m to 500 m from HTL
- ICRZ - IV
- ICRZ - IV(i) - 12NM
- ICRZ - IV(ii)

DATA SOURCE

1) National Center for Sustainable Coastal Management
 2) HTL, LTL, 3) ICRZ Lines, 3) ICRZ Categories
 4) Survey Plots, such as Road, Lighthouse, Breakwater or Jetty etc.
 5) Union Territory of Andaman and Nicobar Administration
 6) Administrative Boundaries: Fish Landing Centre, National Park, Wild Life Sanctuaries, Biosphere Reserve, Tribal and Jirama Reserve Boundaries, etc.

ABBREVIATIONS

ICRZ - Island Coastal Regulation Zone
 NDZ - No Development Zone
 Mapped During 2017-18



PREPARED AS PER ISLAND PROTECTION ZONE NOTIFICATION, 2011

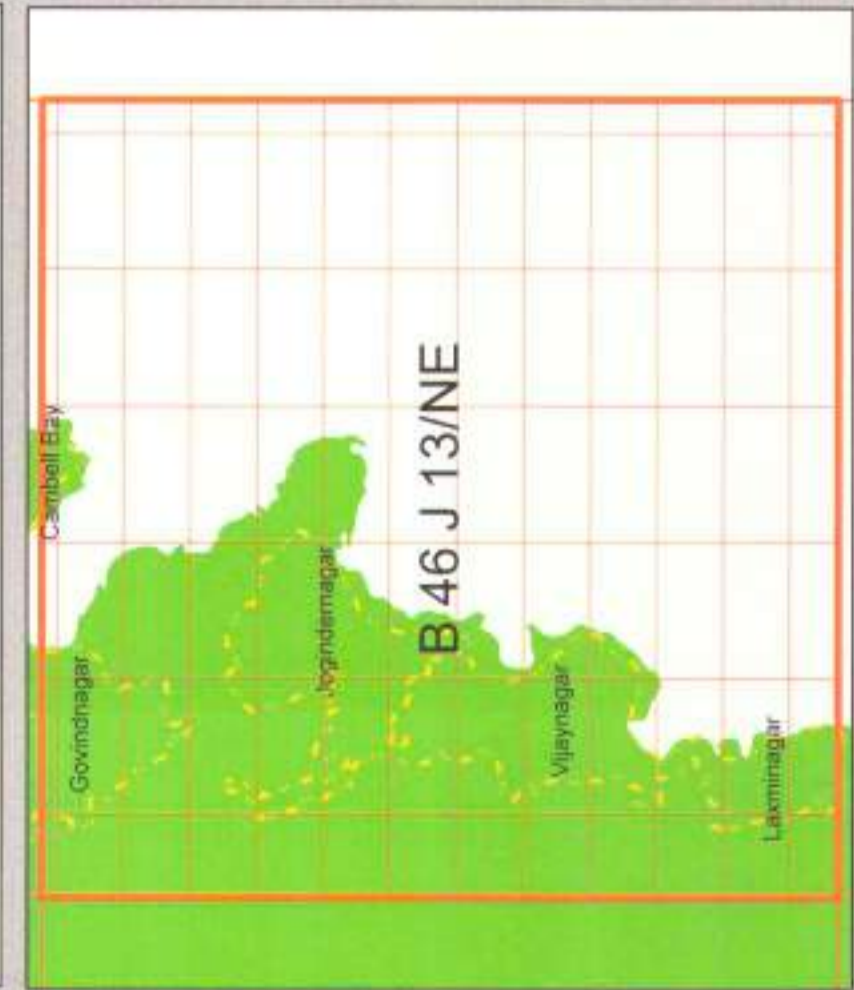
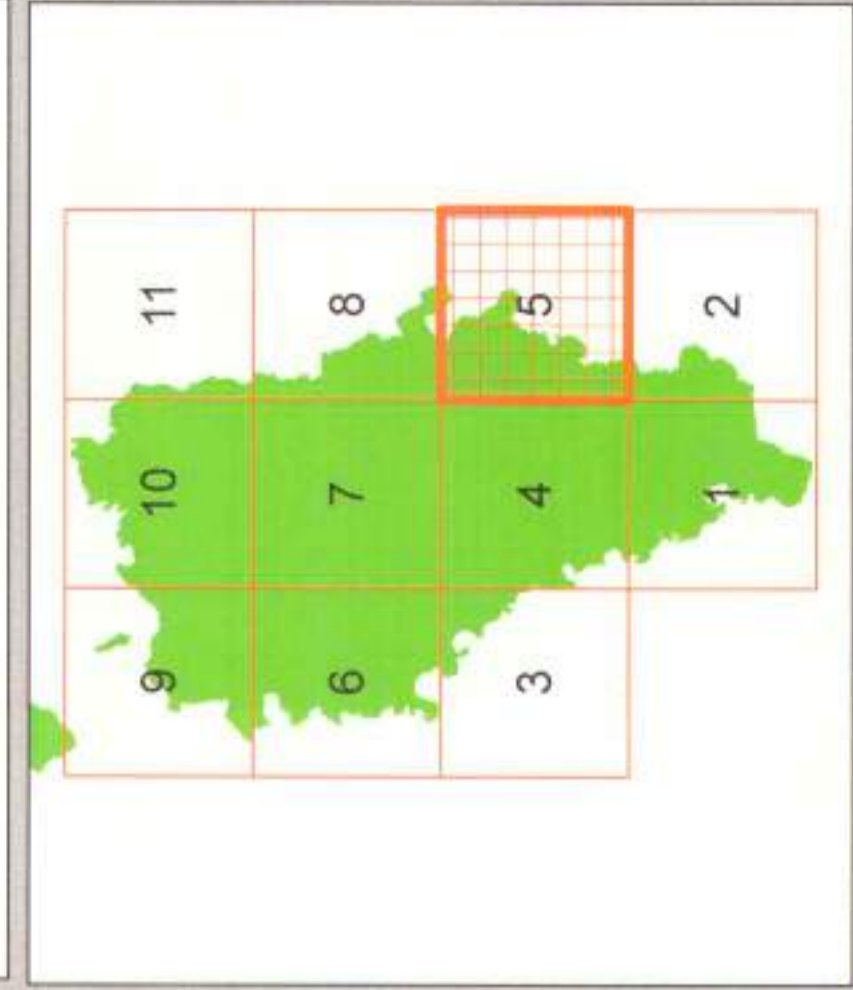
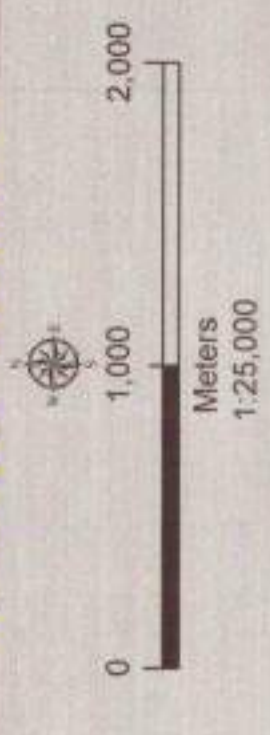
Scrutinized by	Certified by	Approved by
 Technical Scrutinizer National Centre for Sustainable Coastal Management, MoEF & CC	 DIRECTOR National Centre for Sustainable Coastal Management, MoEF&CC	 National Coastal Zone Management Authority MoEF & CC, Government of India

Prepared by


NCSCM
 National Centre for Sustainable Coastal Management
 (Ministry of Environment, Forest & Climate Change)
 Chennai - 600 025

Prepared for


Andaman & Nicobar Administration



Legend

- Lighthouse
- Fish Landing Centre
- School
- Village Boundary
- Survey Plots
- High Tide Line
- Low Tide Line
- Road
- Jetty

ICRZ Lines & Boundary

- 100 m ICRZ Line in ICRZ III Area
- 200 m ICRZ Line - NDZ

ICRZ Boundary
 (500m Line - 100m for Bay, 100 m or width of the creek whichever is less along the tidal influenced water bodies)

ICRZ CATEGORY

- ICRZ - I
- ICRZ - II
- ICRZ - III
- ICRZ - IV

ICRZ - I

- No Development Zone
- 200 m to 500 m from HTL

ICRZ - II

- ICRZ - IV(i) - 12NM
- ICRZ - IV(ii)

DATA SOURCE

- National Center for Sustainable Coastal Management
- HTL, LTL, 2) ICRZ Lines, 3) ICRZ Categories
- Administrative Boundaries, Fish landing Centre, National Park, Wild Life Sanctuaries, Biosphere Reserve, Tourist and Jetties, etc.
- Blackwater or Jetty, etc.

ABBREVIATIONS

- ICRZ : Island Coastal Regulation Zone
- NDZ : No Development Zone

Mapred During 2017-18



PREPARED AS PER ISLAND PROTECTION ZONE NOTIFICATION, 2011

Scrutinized by

Certified by

Approved by

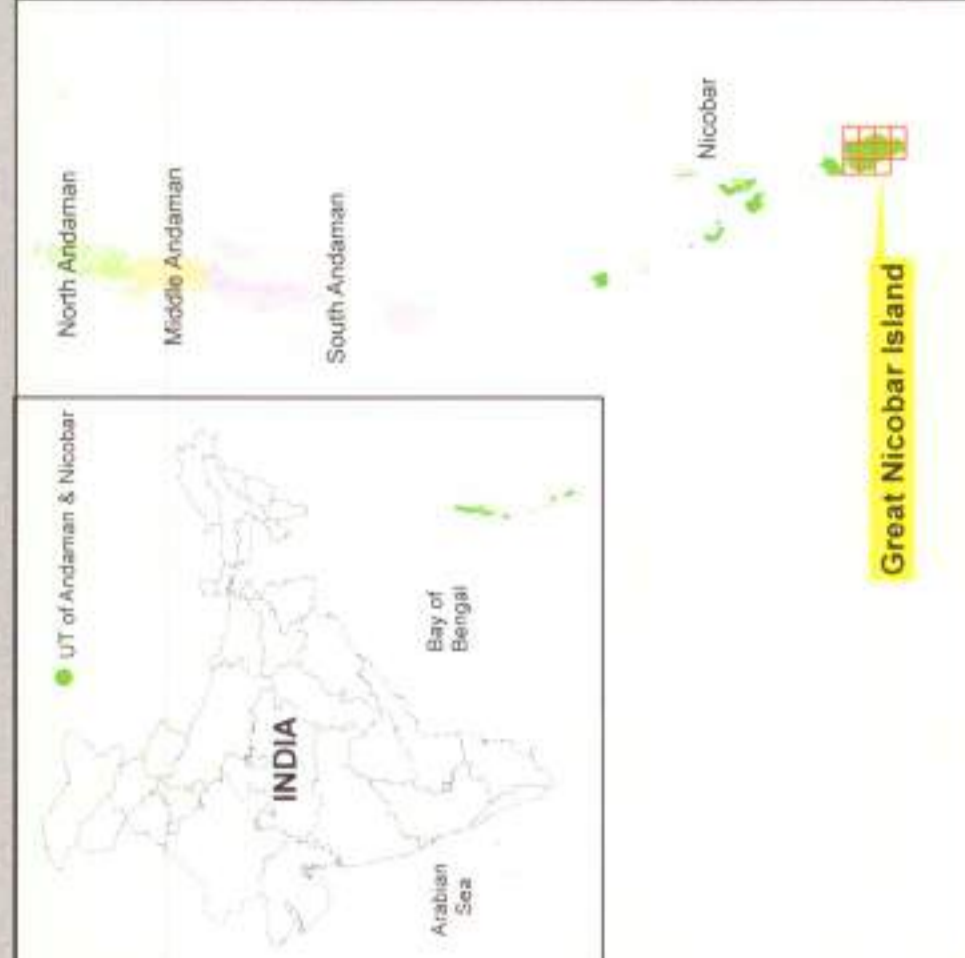
Technical Secretary, Committee
 National Centre for Sustainable Coastal Management, MoEF & CC

DIRECTOR
 National Centre for Sustainable Coastal Management, MoEF & CC

National Coastal Zone Management Authority
 MoEF & CC, Government of India

Prepared by
NCSCM
 National Centre for Sustainable Coastal Management
 (Ministry of Environment, Forest & Climate Change)
 Chennai - 600 025

Prepared for
Andaman & Nicobar Administration



Legend

- Lighthouse
- Fish Landing Centre
- School
- Village Boundary
- Survey Plots
- High Tide Line
- Low Tide Line
- Road
- Jetty

ICRZ Lines & Boundary

- 100 m ICRZ Line in ICRZ III Area
- 200 m ICRZ Line - NDZ
- ICRZ Boundary (500m Line, 100m for Bay, 100 m or width of the creek, whichever is less along the tidal influenced water bodies)

ICRZ CATEGORY

- ICRZ - I
- ICRZ - II(a)
- ICRZ - II(b)
- ICRZ - III
- No Development Zone
- 200 m to 500 m from HTL
- ICRZ - IV
- ICRZ - IV(i) - 12NM
- ICRZ - IV(ii)


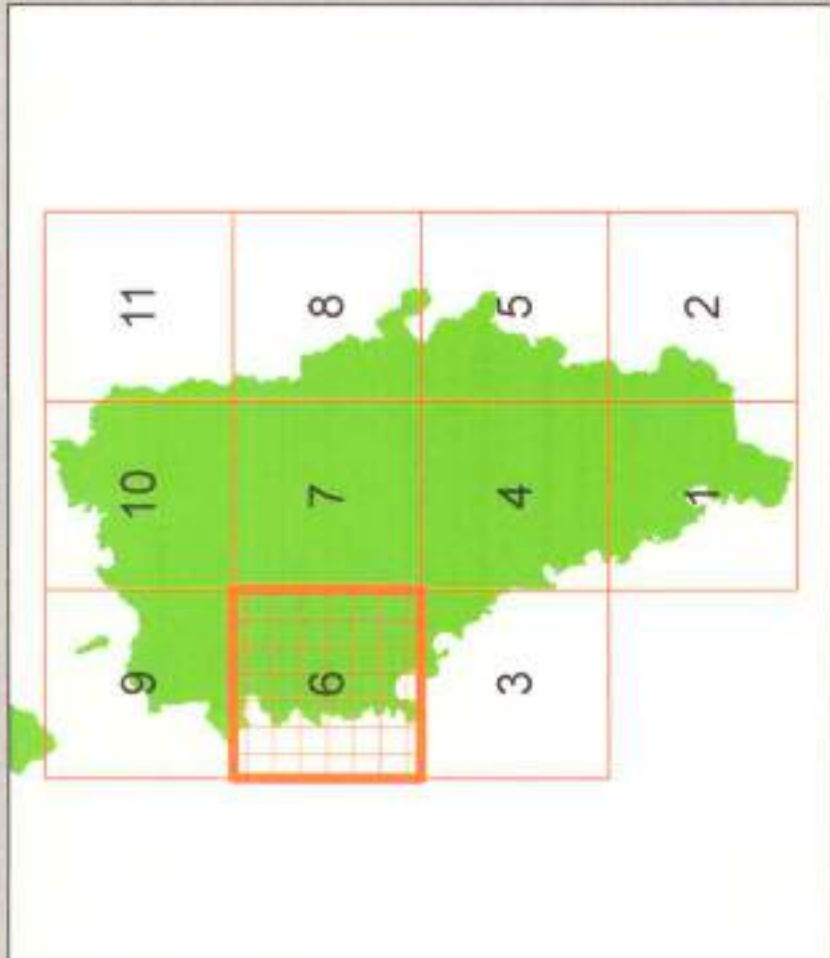
DATA SOURCE

- National Center for Sustainable Coastal Management
- HTL, LTL, 2) ICRZ Lines, 3) ICRZ Categories
- Administrative Boundaries, such as Road, Lighthouse, Breakwater or Jetty etc.
- Union Territory of Andaman and Nicobar Administration

ABBREVIATIONS

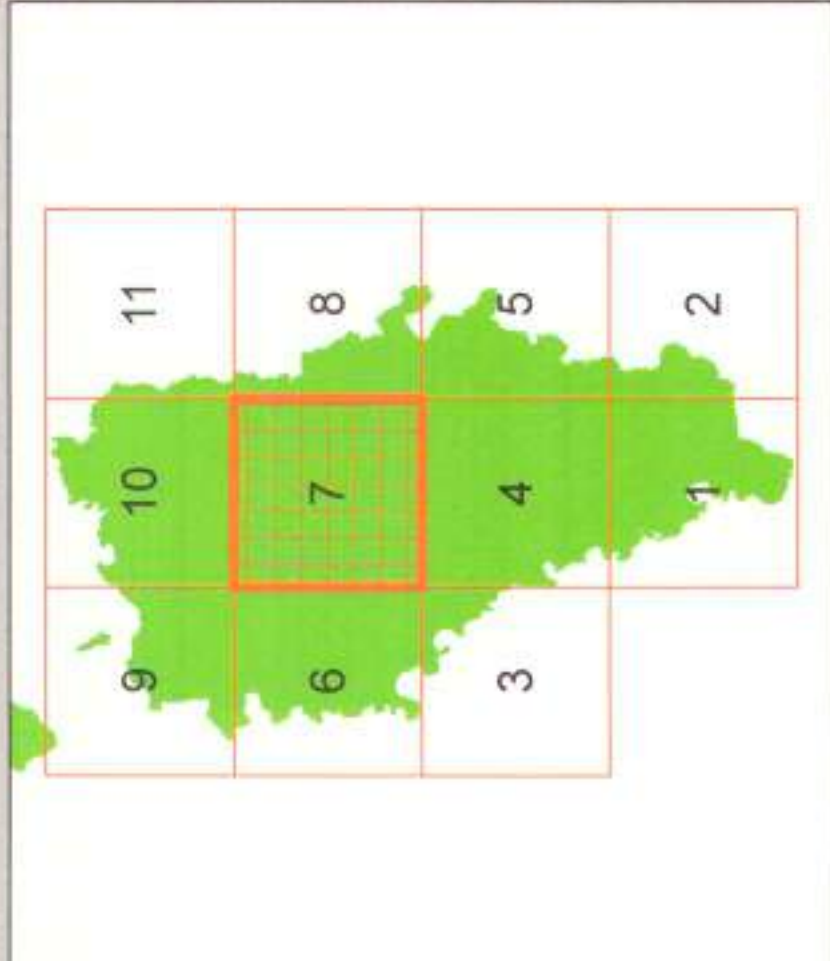
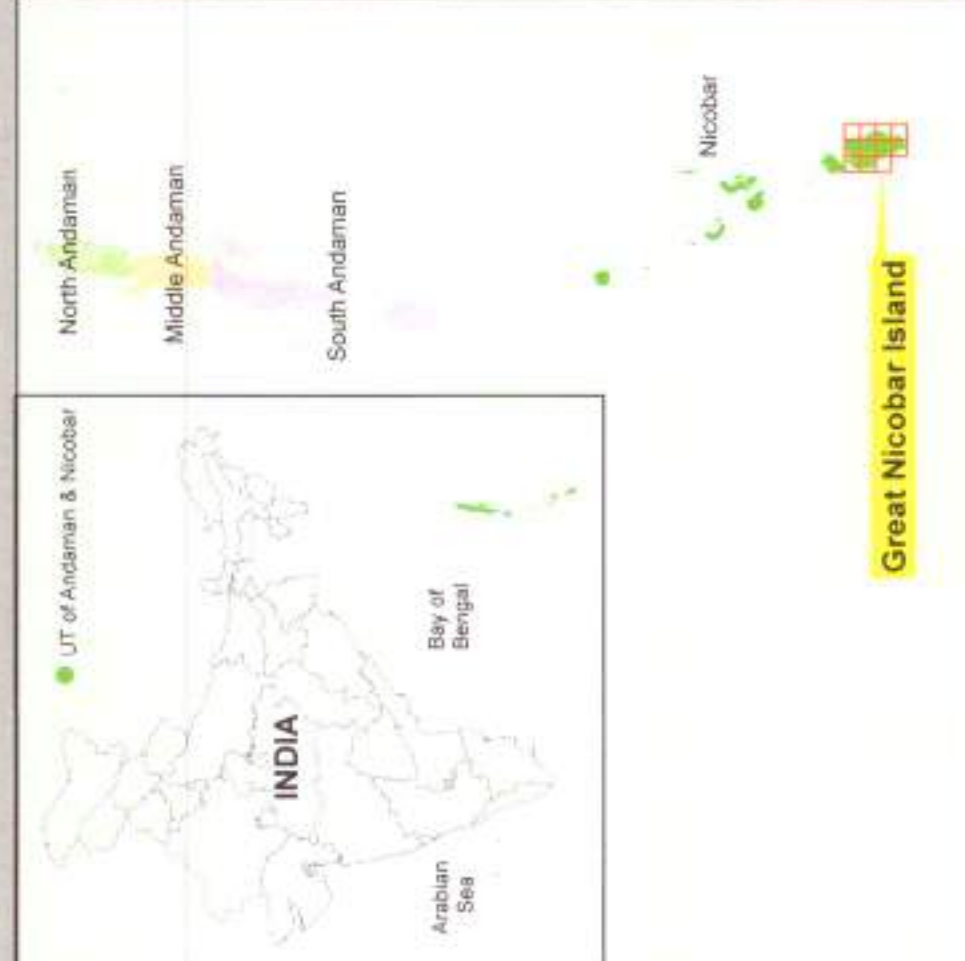
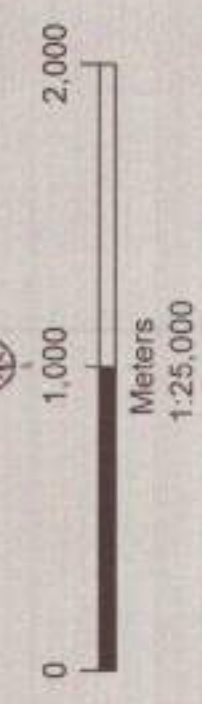
- ICRZ : Island Coastal Regulation Zone
- NDZ : No Development Zone

Mapseed During 2017-18



PREPARED AS PER ISLAND PROTECTION ZONE NOTIFICATION, 2011

<i>Scrutinized by</i>	<i>Certified by</i>	<i>Approved by</i>
 Technical Scrutinizing Committee National Centre for Sustainable Coastal Management, MoEF & CC	 DIRECTOR National Centre for Sustainable Coastal Management, MoEF & CC	 National Coastal Zone Management Authority MoEF & CC, Government of India
Prepared by National Centre for Sustainable Coastal Management (Ministry of Environment, Forest & Climate Change) Chennai - 600 025		
Prepared for Andaman & Nicobar Administration		



Legend

- Lighthouse
- Fish Landing Centre
- School
- Village Boundary
- Survey Plots
- High Tide Line
- Low Tide Line
- Road
- Jetty

ICRZ Lines & Boundary

- 100 m ICRZ Line in ICRZ III Area
- 200 m ICRZ Line - NDZ

ICRZ Boundary
 (500m Line, 100m for Bay, 100 m or width of the creek whichever is less along the tide influenced water bodies)

ICRZ CATEGORY

ICRZ - I

- ICRZ - I(a)
- ICRZ - I(b)

ICRZ - III

- No Development Zone
- 200 m to 500 m from HTL

ICRZ - IV

- ICRZ - IV(i) - 12NM
- ICRZ - IV(ii)

DATA SOURCE


(i) National Center for Sustainable Coastal Management
 (ii) HTL, LTL, (iii) ICRZ Lines, (iv) ICRZ Categories, (v) Survey Plots, (vi) Breakwater, Lighthouse, Breakwater or Jetty etc.
 (vii) Union Territory of Andaman and Nicobar Administration
 (viii) Administrative Boundaries: Fish landing Centre, National Park, Wild Life Sanctuaries, Biosphere Reserve, Tribal and Juvenile Reserve Boundaries, etc.

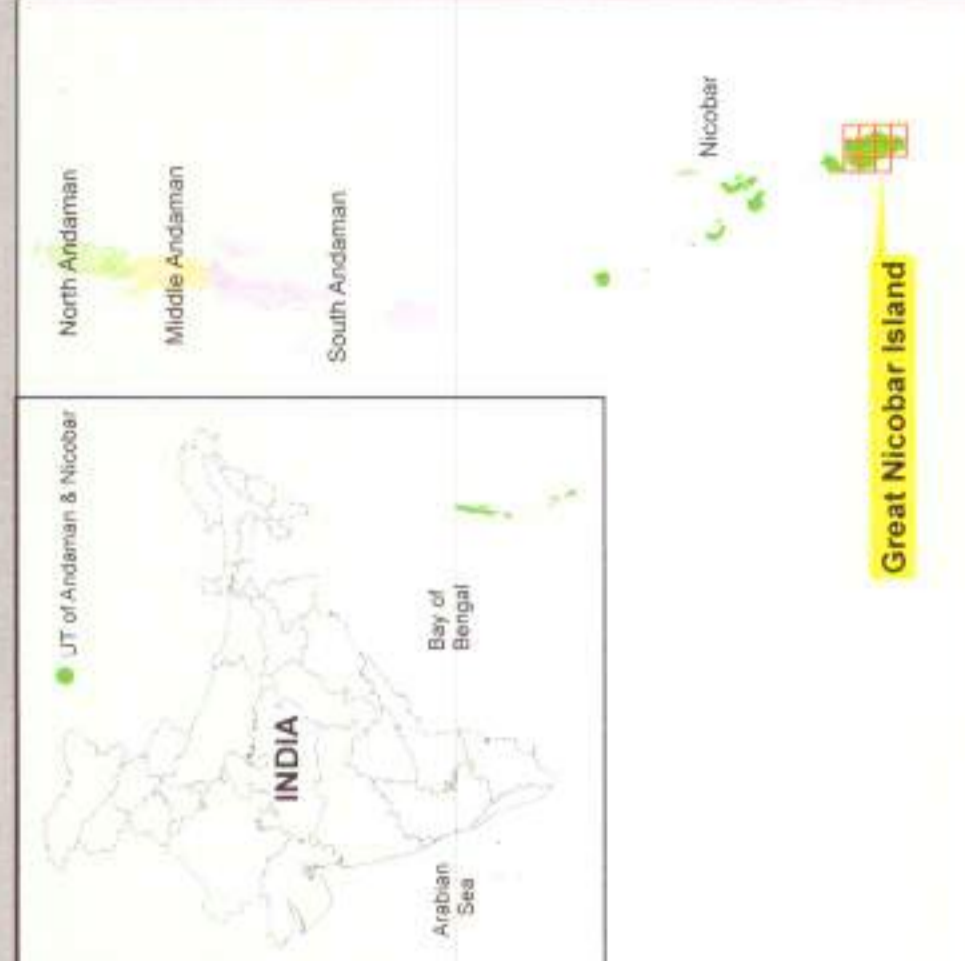

ABBREVIATIONS

ICRZ : Island Coastal Regulation Zone
 NDZ : No Development Zone
 Mapped During 2017-18

PREPARED AS PER ISLAND PROTECTION ZONE NOTIFICATION, 2011

<i>Scrutinized by</i>	<i>Certified by</i>	<i>Approved by</i>
 Technical Scrutiny Committee National Centre for Sustainable Coastal Management, MoEF&CC	 DIRECTOR National Centre for Sustainable Coastal Management, MoEF&CC	 National Coastal Zone Management Authority MoEF & CC, Government of India
<p><i>Prepared by</i></p> National Centre for Sustainable Coastal Management (Ministry of Environment, Forest & Climate Change) Chennai - 600 025		
<p><i>Prepared for</i></p> Andaman & Nicobar Administration		





Legend

- Lighthouse
- Fish Landing Centre
- School
- Village Boundary
- Survey Plots
- High Tide Line
- Low Tide Line
- Road
- Jetty

ICRZ Lines & Boundary

- 100 m ICRZ Line in ICRZ III Area
- 200 m ICRZ Line - NDZ

ICRZ Boundary
 (500m Line, 100m for Bay, 100 m or width of the creek whichever is less along the tidal influenced water bodies)

ICRZ CATEGORY

ICRZ - I

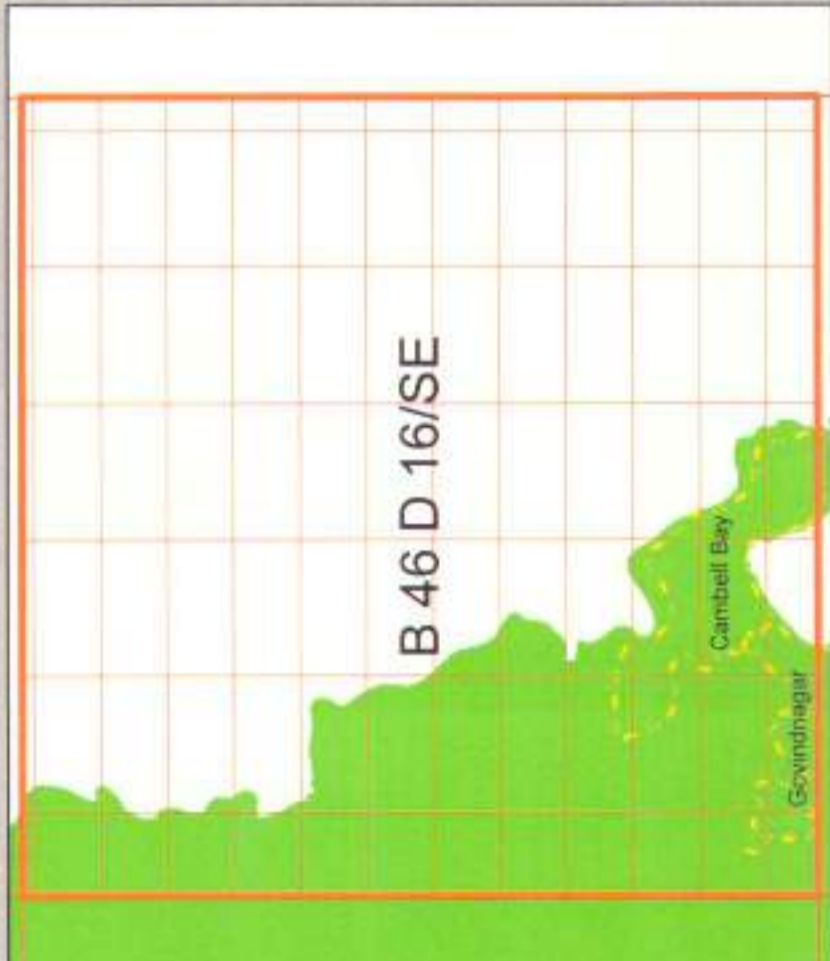
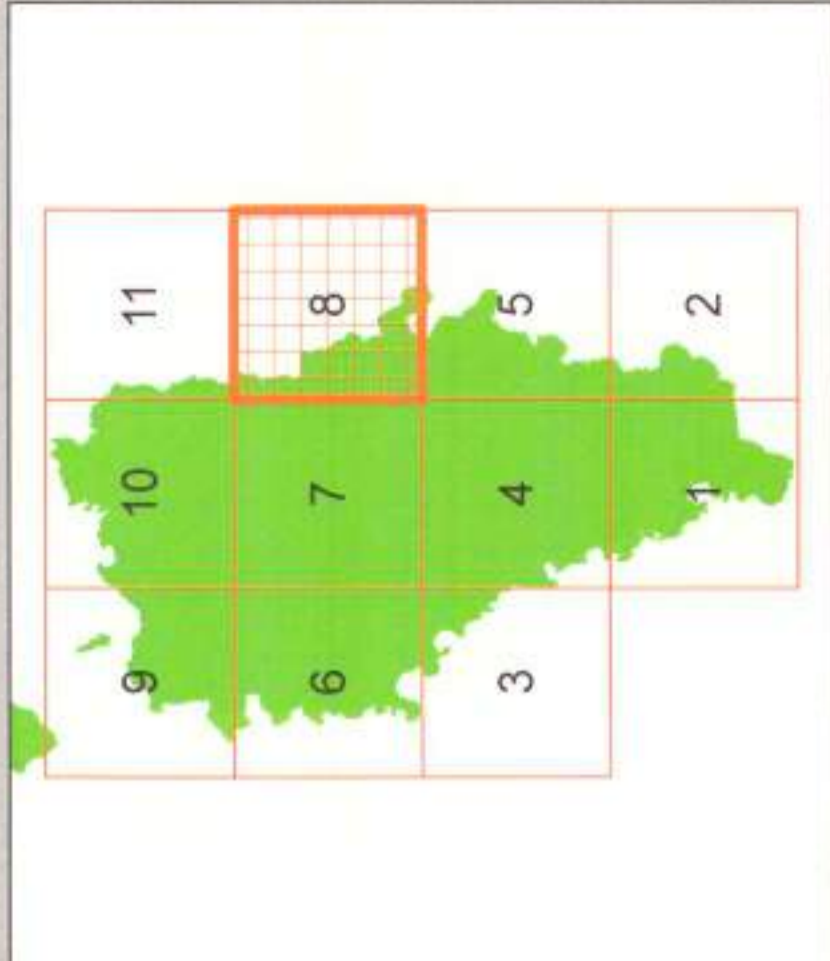
- ICRZ - I(a)
- ICRZ - I(b)

ICRZ - III

- No Development Zone
- 200 m to 500 m from HTL

ICRZ - IV

- ICRZ - IV(i) - 12NM
- ICRZ - IV(ii)



DATA SOURCE

(i) National Center for Sustainable Coastal Management
 1) HTL, LTL, 2) ICRZ Lines, 3) ICRZ Categories, 4) Survey Plots, 5) Roads, 6) Lighthouses, 7) Breakwater or Jetty etc.

(ii) Union Territory of Andaman and Nicobar Administration
 1) Administrative Boundaries, Fish Landing Centre, National Park, Wild Life Sanctuaries, Biosphere Reserve, Tribal and Jirawa Reserve Boundaries, etc.

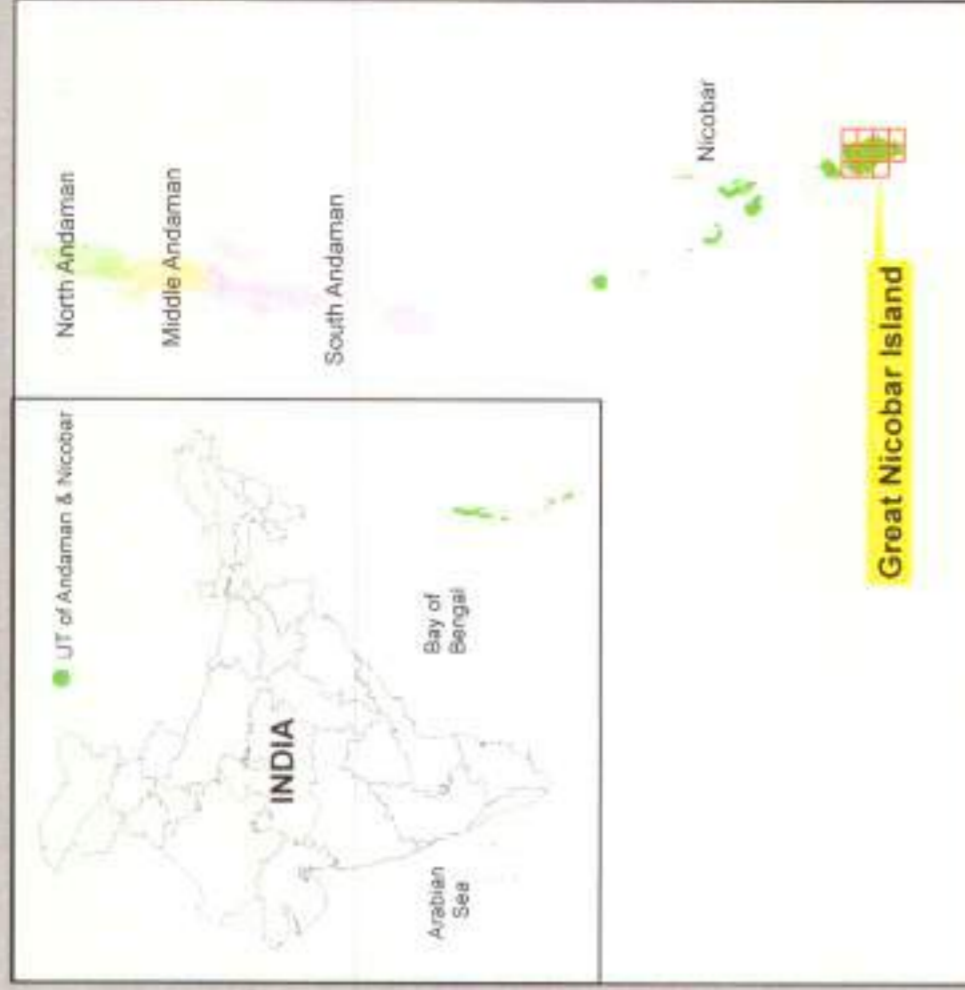

ABBREVIATIONS

ICRZ : Island Coastal Regulation Zone
 NDZ : No Development Zone
 Mapped During 2017-18

PREPARED AS PER ISLAND PROTECTION ZONE NOTIFICATION, 2011

<i>Scrutinized by</i>	<i>Certified by</i>	<i>Approved by</i>
 Technical Scrutiny Committee National Centre for Sustainable Coastal Management, MoEF&CC	 DIRECTOR National Centre for Sustainable Coastal Management, MoEF&CC	 National Coastal Zone Management Authority MoEF & CC, Government of India
Prepared by National Centre for Sustainable Coastal Management (Ministry of Environment, Forest & Climate Change) Chennai - 600 025		
Prepared for Andaman & Nicobar Administration		





Legend

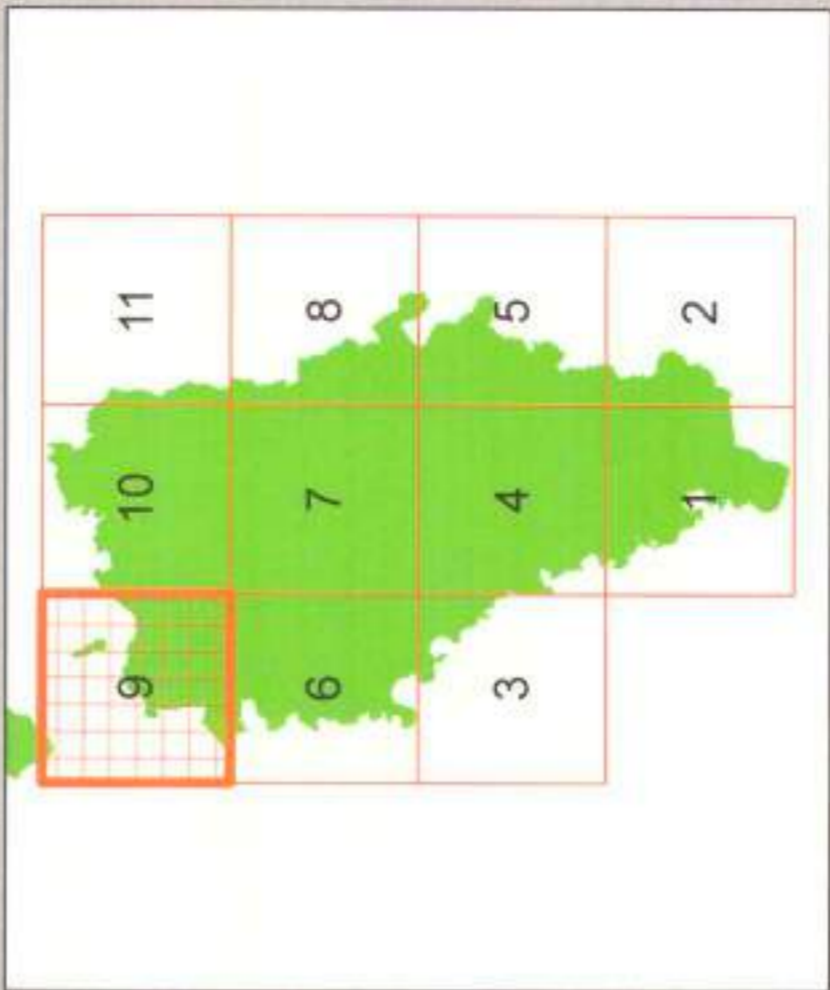
- Lighthouse
- Fish Landing Centre
- School
- Village Boundary
- Survey Plots
- High Tide Line
- Low Tide Line
- Road
- Jetty

ICRZ Lines & Boundary

- 100 m ICRZ Line in ICRZ III Area
- 200 m ICRZ Line - NDZ
- ICRZ Boundary (500m Line 100m for Bay, 100 m or width of the creek whichever is less along the total influent water bodies)

ICRZ CATEGORY

- ICRZ - I
- ICRZ - I(a)
- ICRZ - I(b)
- ICRZ - III
- No Development Zone
- 200 m to 500 m from HTL
- ICRZ - IV
- ICRZ - IV(i) - 12NM
- ICRZ - IV(ii)



DATA SOURCE

1) National Center for Sustainable Coastal Management
 1) HTL, LTL, 2) ICRZ Lines, 3) ICRZ Categories, 4) Survey Plots, 5) Road, Light House, Breakwater or Jetty etc.

ii) Union Territory of Andaman and Nicobar Administration
 1) Administrative Boundaries, Fish Landing Centre, National Park, Wild Life Sanctuaries, Biosphere Reserve, Tribal and Jarawa Reserve Boundaries, etc.

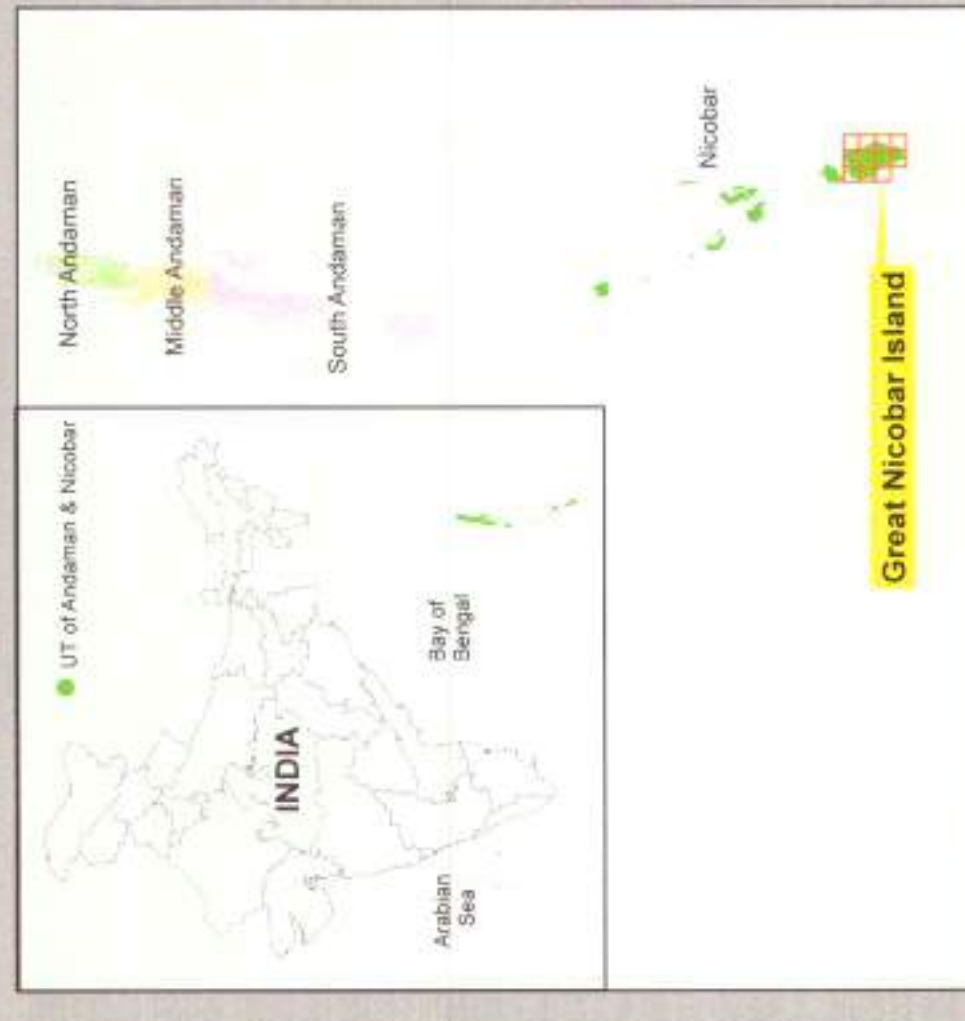

ABBREVIATIONS

ICRZ - Island Coastal Regulation Zone
 NDZ - No Development Zone
 Mapped During 2017-18

PREPARED AS PER ISLAND PROTECTION ZONE NOTIFICATION, 2011

<i>Scrutinized by</i>	<i>Certified by</i>	<i>Approved by</i>
 Technical Scrutiny Committee National Centre for Sustainable Coastal Management, MoEF & CC	 DIRECTOR National Centre for Sustainable Coastal Management, MoEF & CC	 National Coastal Zone Management Authority MoEF & CC, Government of India
<i>Prepared by</i>		
 National Centre for Sustainable Coastal Management (Ministry of Environment, Forest & Climate Change) Chennai - 600 025		
<i>Prepared for</i>		
 Andaman & Nicobar Administration		





Legend

- Lighthouse
- Fish Landing Centre
- School
- Village Boundary
- Survey Plots
- High Tide Line
- Low Tide Line
- Road
- Jetty

ICRZ Lines & Boundary

- 500m Line - 100m for Bay, 100 m or width of the creek whichever is less along the local influence water bodies
- 100 m ICRZ Line in ICRZ III Area
- 200 m ICRZ Line - NDZ

ICRZ CATEGORY

- ICRZ - I (a)
- ICRZ - I (b)
- ICRZ - III
- No Development Zone
- 200 m to 500 m from HTL
- ICRZ - IV
- ICRZ - IV(i) - 12NM
- ICRZ - IV(ii)

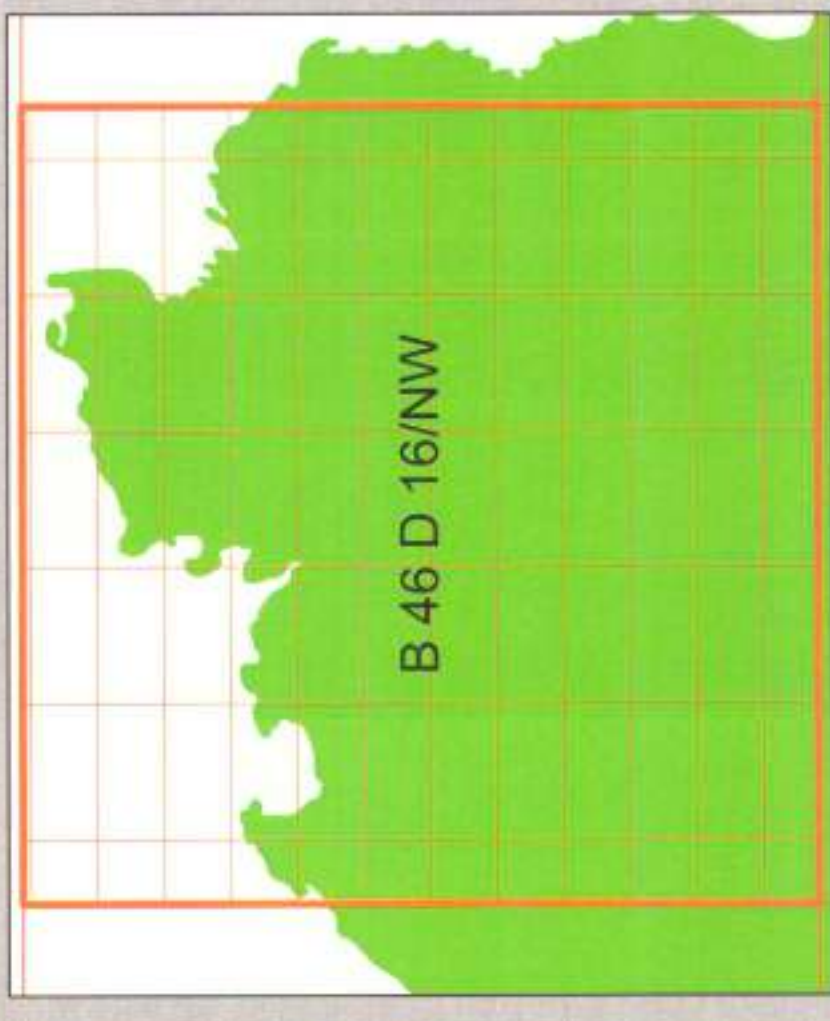
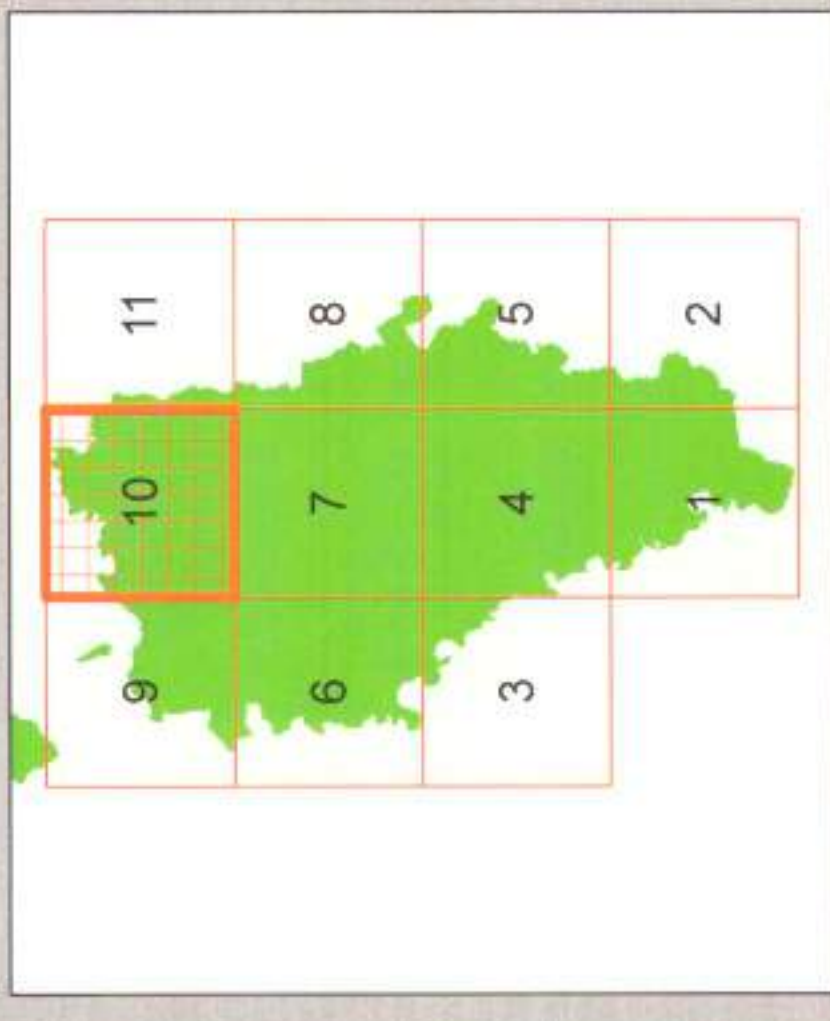
DATA SOURCE

(i) National Center for Sustainable Coastal Management
 1) HTL, 2) ICRZ Lines, 3) ICRZ Categories
 4) Survey Plots, 5) Roads, 6) Lighthouse, 7) Jetty, 8) Fish Landing Centre, 9) School, 10) Village Boundary, 11) Survey Plots

(ii) Union Territory of Andaman and Nicobar Administration
 1) Administrative Boundaries, Fish Landing Centre, National Park, Wild Life Sanctuaries, Biosphere Reserve, Tribal and Jarawa Reserve Boundaries, etc.

ABBREVIATIONS

ICRZ - Island Coastal Regulation Zone
 NDZ - No Development Zone
 Mapped During 2017-18



PREPARED AS PER ISLAND PROTECTION ZONE NOTIFICATION, 2011

Scrutinized by

 Technical Society Committee
 National Centre for Sustainable Coastal Management, MoEF & CC

Certified by

 DIRECTOR
 National Centre for Sustainable Coastal Management, MoEF & CC

Approved by

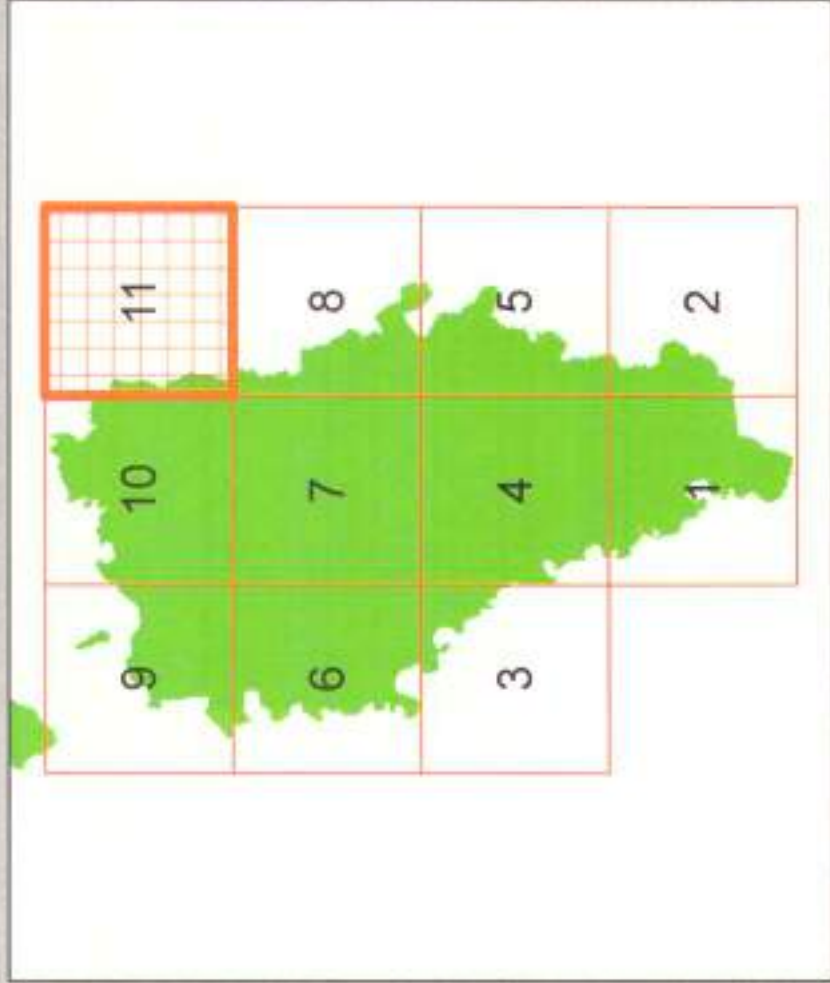
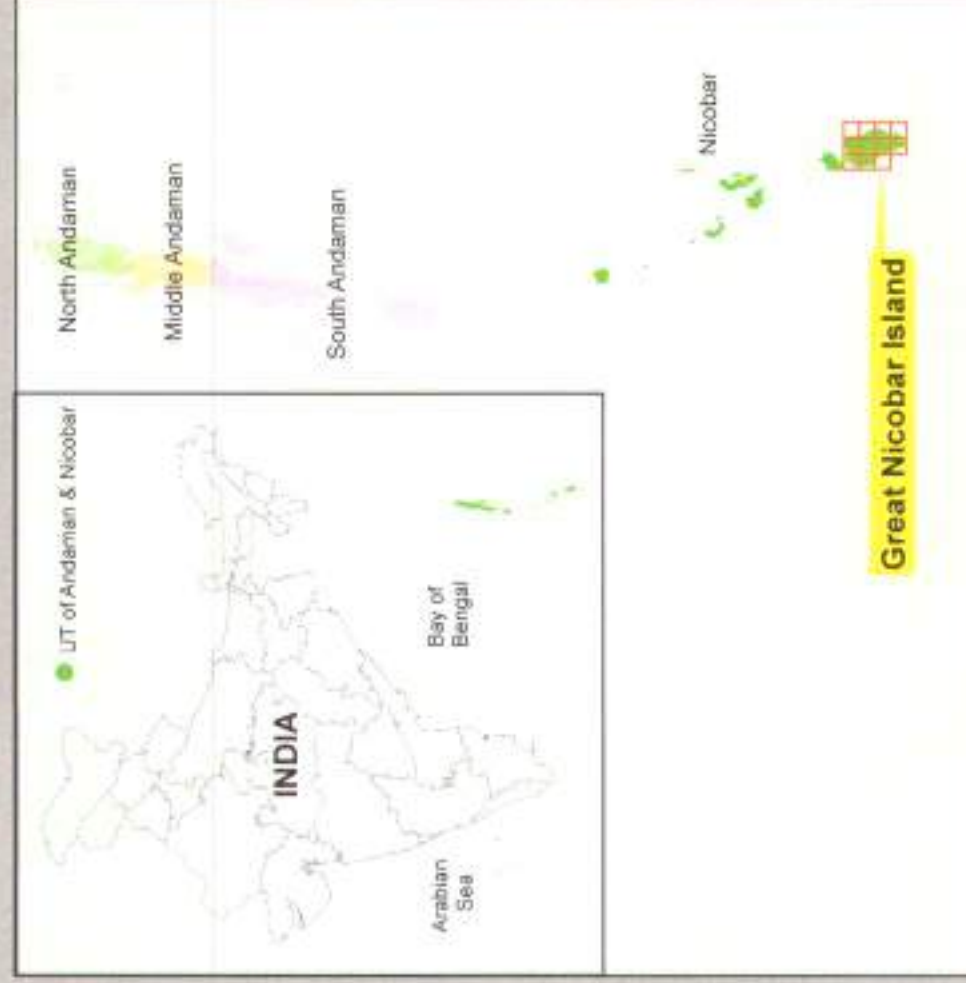
 National Coastal Zone Management Authority
 MoEF & CC, Government of India

Prepared by

NCSCM
 National Centre for Sustainable Coastal Management
 (Ministry of Environment, Forest & Climate Change)
 Chennai - 600 025

Prepared for

Andaman & Nicobar Administration



Legend

- Lighthouse
- Fish Landing Centre
- School
- Village Boundary
- Survey Plots
- High Tide Line
- Low Tide Line
- Road
- Jetty

ICRZ Lines & Boundary

- 100 m ICRZ Line in ICRZ III Area
- 200 m ICRZ Line - NDZ

ICRZ Boundary
 (500m Line, 100m for Bay, 100 m or width of the creek whichever is less along the tidal influenced water bodies)

ICRZ CATEGORY

- ICRZ - I
- ICRZ - IIa
- ICRZ - IIb

ICRZ - III

- No Development Zone
- 200 m to 500 m from HTL

ICRZ - IV

- ICRZ - IV(i) - 12NM
- ICRZ - IV(ii)

DATA SOURCE

1) National Centre for Sustainable Coastal Management
 2) Survey of India
 3) Infrastructure facilities such as Road, Lighthouse, Breakwater or Jetty etc.
 4) Union Territory of Andaman and Nicobar Administration

1) Administrative Boundaries, Fish Landing Centre, School, etc.
 2) National Centre for Sustainable Coastal Management, MoEF & CC

ABBREVIATIONS

NDZ - No Development Zone

Mapster During 2017-18

PREPARED AS PER ISLAND PROTECTION ZONE NOTIFICATION, 2011

Scrutinized by	Certified by	Approved by
 Technical Scrutiny Committee National Centre for Sustainable Coastal Management, MoEF & CC	 DIRECTOR National Centre for Sustainable Coastal Management, MoEF & CC	 National Coastal Zone Management Authority MoEF & CC, Government of India

Prepared by

NCSCM
 National Centre for Sustainable Coastal Management
 (Ministry of Environment, Forest & Climate Change)
 Chennai - 600 025

Prepared for

Andaman & Nicobar Administration

