

**Legend**

- Lighthouse
- Anganwadi
- Church
- Govt buildings
- Temple
- School
- Helipad
- Health centre
- Road
- High Tide Line
- Low Tide Line
- Village Boundary
- Survey Plots

**ICRZ Lines & Boundary**

- ICRZ Boundary
- 100 m ICRZ Line in ICRZ III Area
- 200 m ICRZ Line - NDZ (500m Line, 100m for Bay, 100 m or width of the creek whichever is less along the local influenced water bodies)

**ICRZ CATEGORY**

**ICRZ - I**

- ICRZ - I(a)
- ICRZ - I(b)

**ICRZ - III**

- No Development Zone
- 200m to 500m from HTL

**ICRZ - IV**

- ICRZ - IV(i)
- ICRZ - IV(ii) - 12 NM

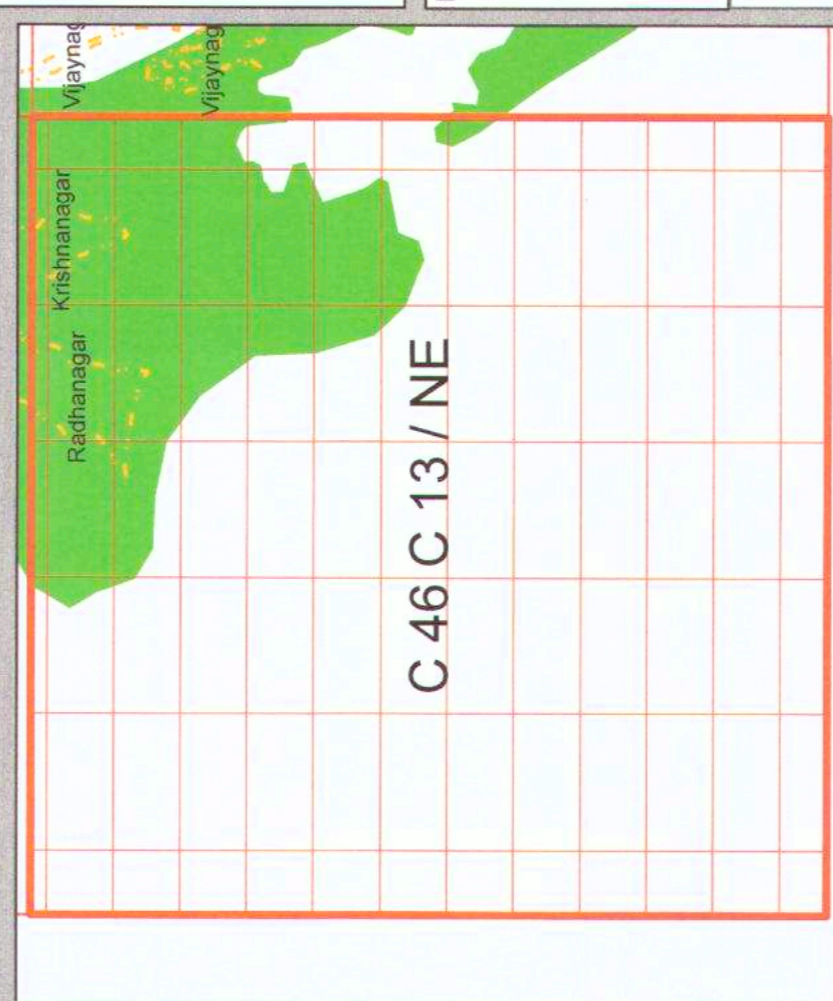
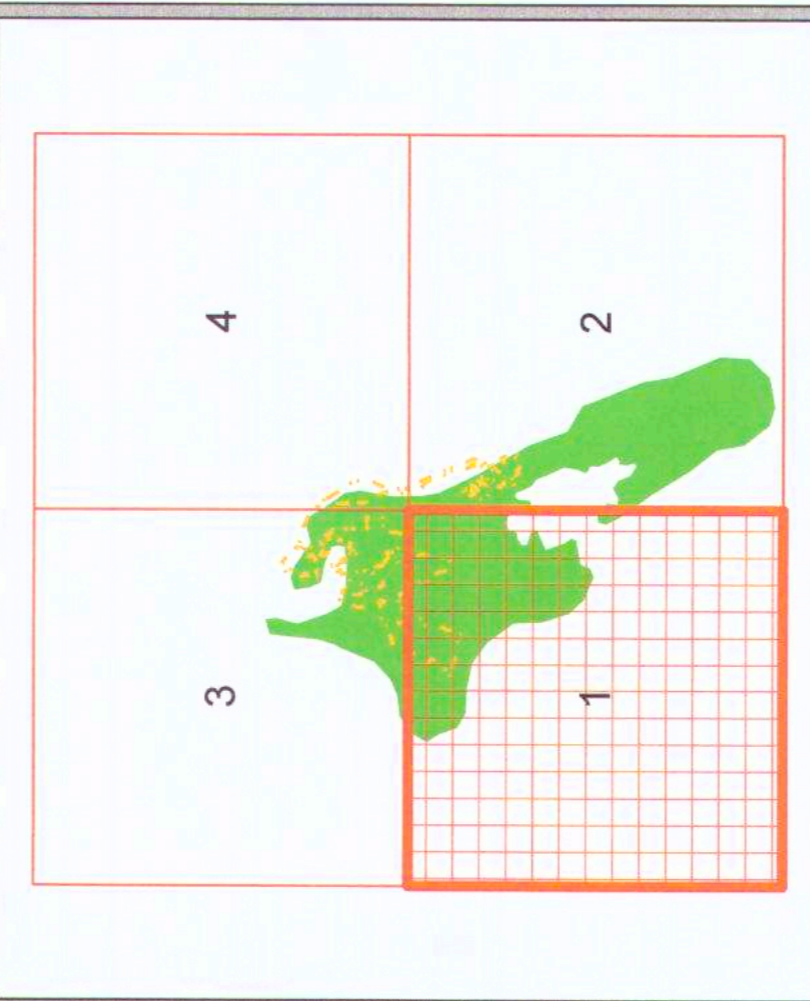
**DATA SOURCE**

- 1) Survey of India, Hydrographic Survey Department
- 2) HTL, LTL, 2) ICRZ Lines, 3) ICRZ Categories
- 4) Infrastructure facilities such as Road, Lighthouse, Breakwater or Jetty etc

**ABBREVIATIONS**

ICRZ : Island Coastal Regulation Zone  
 NDZ : No Development Zone

*Mapped During 2017/18*



**PREPARED AS PER ISLAND PROTECTION ZONE NOTIFICATION, 2011**

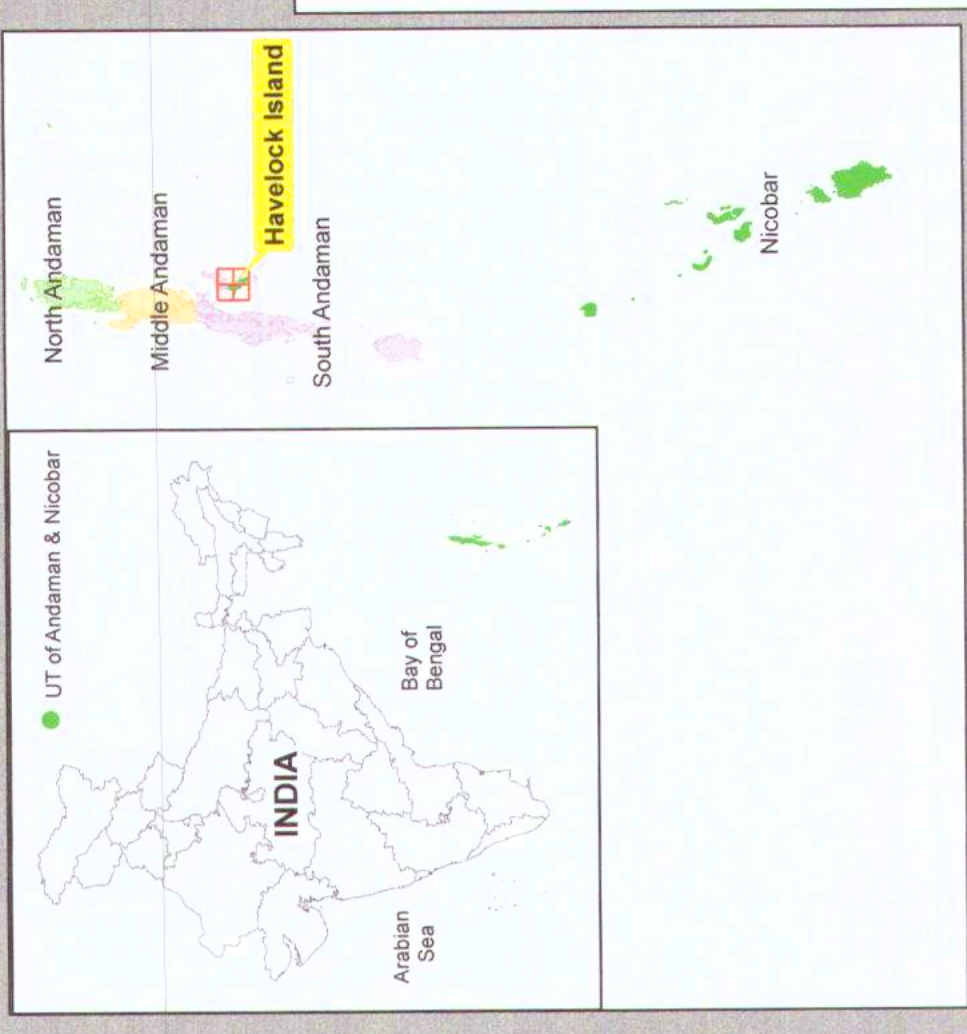

<i>Scrutinized by</i>	<i>Certified by</i>	<i>Approved by</i>
 Technical Scrutiny Committee National Centre for Sustainable Coastal Management, MoEF&CC	 DIRECTOR National Centre for Sustainable Coastal Management, MoEF&CC	 National Coastal Zone Management Authority MoEF&CC, Government of India

*Prepared by*

**National Centre for Sustainable Coastal Management**  
 (Ministry of Environment, Forest & Climate Change)  
 Chennai - 600 025

*Prepared for*

**Andaman & Nicobar Administration**



**Legend**

- Lighthouse
- Anganwadi
- Church
- Govt buildings
- Temple
- School
- Helipad
- Health centre
- Road
- High Tide Line
- Low Tide Line
- Village Boundary
- Survey Plots

**ICRZ Lines & Boundary**

- ICRZ Boundary
- 100 m ICRZ Line in ICRZ III Area
- 200 m ICRZ Line - NDZ

**ICRZ CATEGORY**

**ICRZ - I**

- ICRZ - I (a)
- ICRZ - I (b)

**ICRZ - III**

- No Development Zone
- 200m to 500m from HTL

**ICRZ - IV**

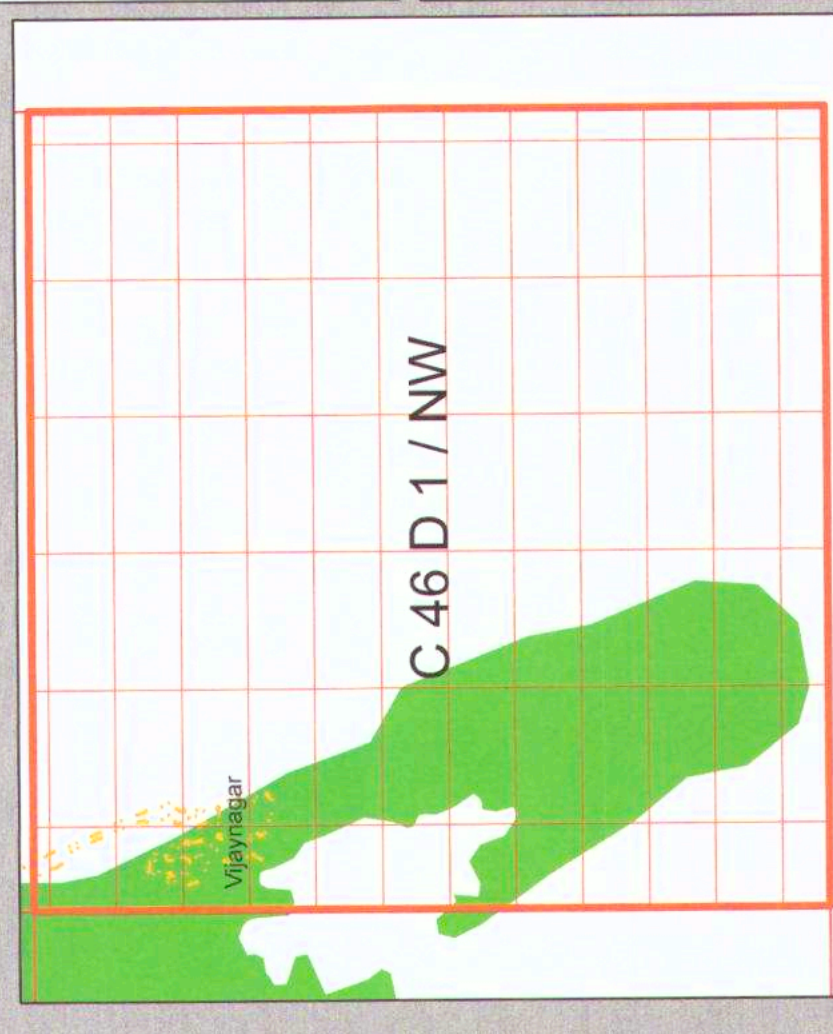
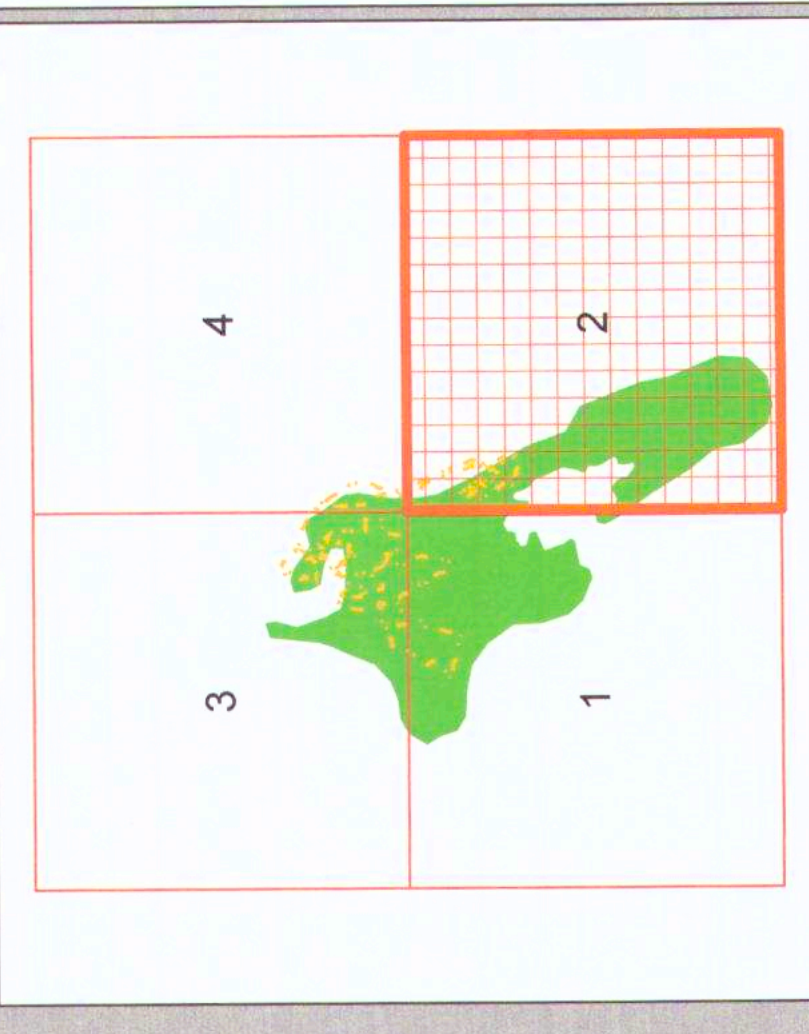
- ICRZ - IV (i)
- ICRZ - IV (ii) - 12 NM

**DATA SOURCE**

- National Center for Sustainable Coastal Management
- HTL, LTL, 2) ICRZ Lines, 3) ICRZ Categories;
- Infrastructure facilities such as Road, Lighthouse, Breakwater or Jetty etc.
- Administrative Boundaries: Fish landing Centre; National Park, Wild Life Sanctuaries, Biosphere Reserve, Tribal and Jarawa Reserve Boundaries, etc.

**ABBREVIATIONS**

- ICRZ - Island Coastal Regulation Zone
- NDZ - No Development Zone



**PREPARED AS PER ISLAND PROTECTION ZONE NOTIFICATION, 2011**

*Scrutinized by*

*Certified by*

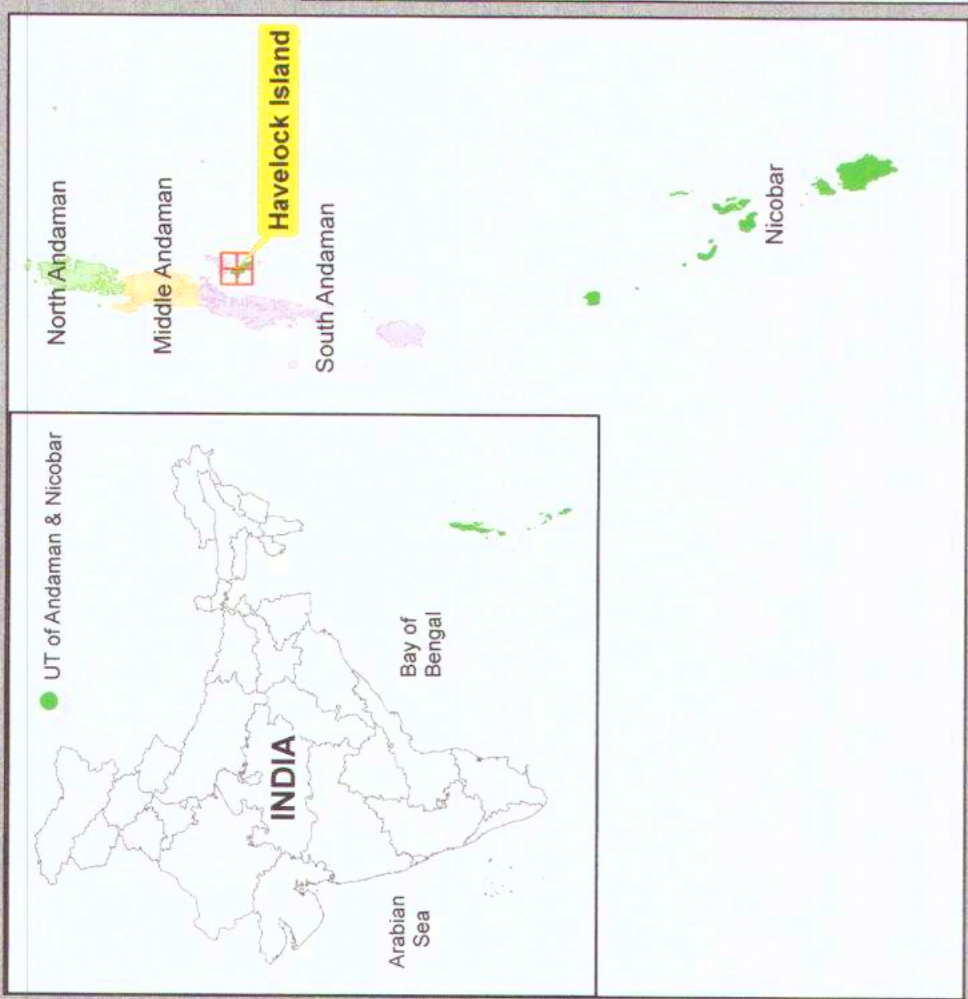

*Approved by*

Technical Scrutiny Committee  
 National Centre for Sustainable Coastal Management, MoEF&CC

DIRECTOR  
 National Centre for Sustainable Coastal Management, MoEF&CC

Prepared by  
**NCSCM**  
 National Centre for Sustainable Coastal Management  
 (Ministry of Environment, Forest & Climate Change)  
 Chennai - 600 025

Prepared for  
**Andaman & Nicobar Administration**



**Legend**

- Lighthouse
- Anganwadi
- Church
- Govt buildings
- Temple
- School
- Helipad
- Health centre
- Road
- High Tide Line
- Low Tide Line
- Village Boundary
- Survey Plots

**ICRZ Lines & Boundary**

- ICRZ Boundary
- 100 m ICRZ Line in ICRZ III Area
- 200 m ICRZ Line - NDZ (500m Line, 100m for Bay, 100 m or width of the creek whichever is less along the tidal influenced water bodies)

**ICRZ CATEGORY**


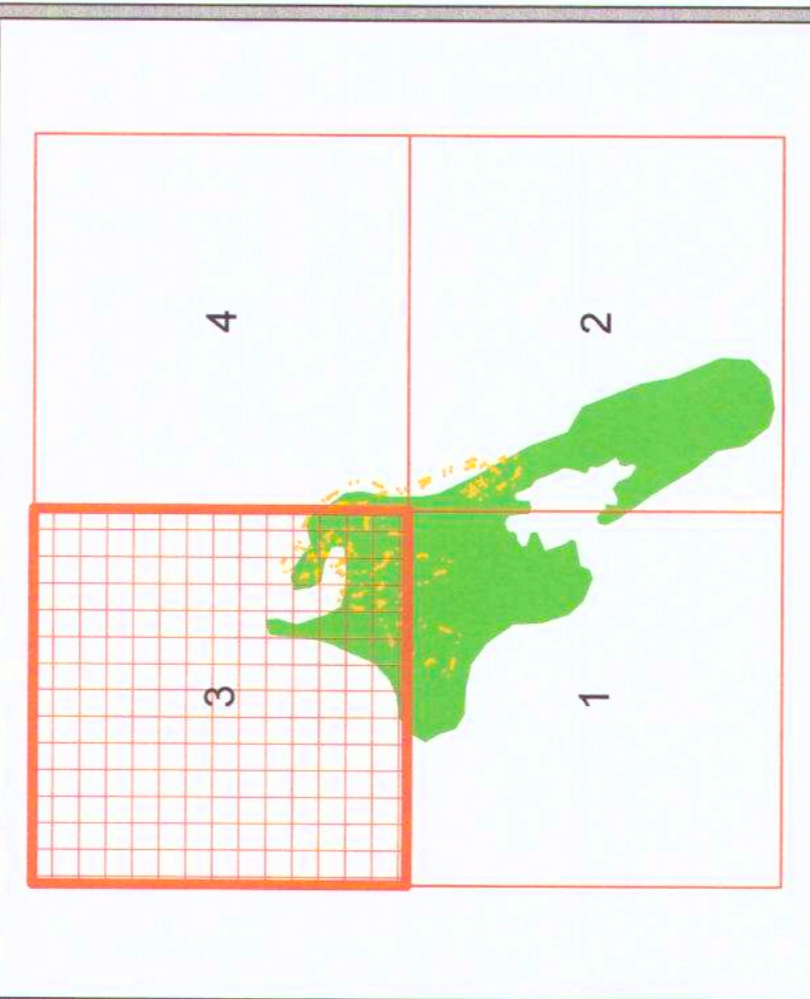
- ICRZ - I
- ICRZ - II(a)
- ICRZ - II(b)
- ICRZ - III
- No Development Zone
- 200m to 500m from HTL
- ICRZ - IV
- ICRZ - IV(i)
- ICRZ - IV(i) - 12 NM

**DATA SOURCE**

- 1) Survey of India, Hydrographic Survey Department
- 2) Survey of India, Geomatics Engineering Centre
- 3) ICRZ Category III
- 4) Infrastructure facilities such as Road, Lighthouse, Breakwater or Jetty etc.
- 5) Union Territory of Andaman and Nicobar Administration
- 6) Meteorological Department, Fish Landing Centre, National Park, Wild Life Sanctuary, Biosphere Reserve, Tribal and Jirawa Reserve Boundaries, etc.

**ABBREVIATIONS**

ICRZ : Coastal Regulation Zone  
 NDZ : No Development Zone



**PREPARED AS PER ISLAND PROTECTION ZONE NOTIFICATION, 2011**

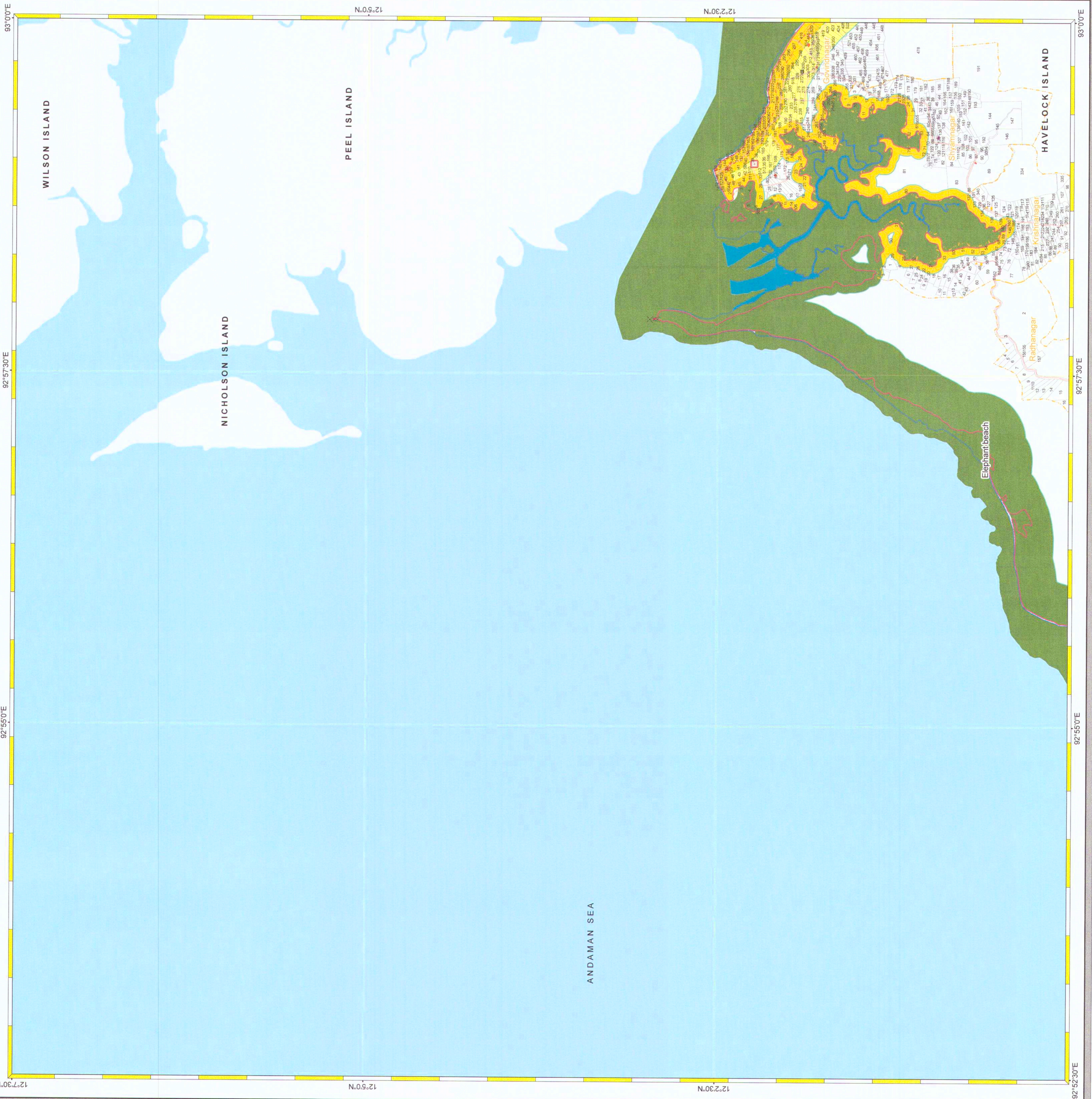
<b>Scrutinized by</b>	<b>Certified by</b>	<b>Approved by</b>
Technical Scrutiny Committee National Centre for Sustainable Coastal Management, MoEF&CC	DIRECTOR National Centre for Sustainable Coastal Management, MoEF&CC	Director National Coastal Zone Management Authority MoEF & CC, Government of India

**Prepared by**

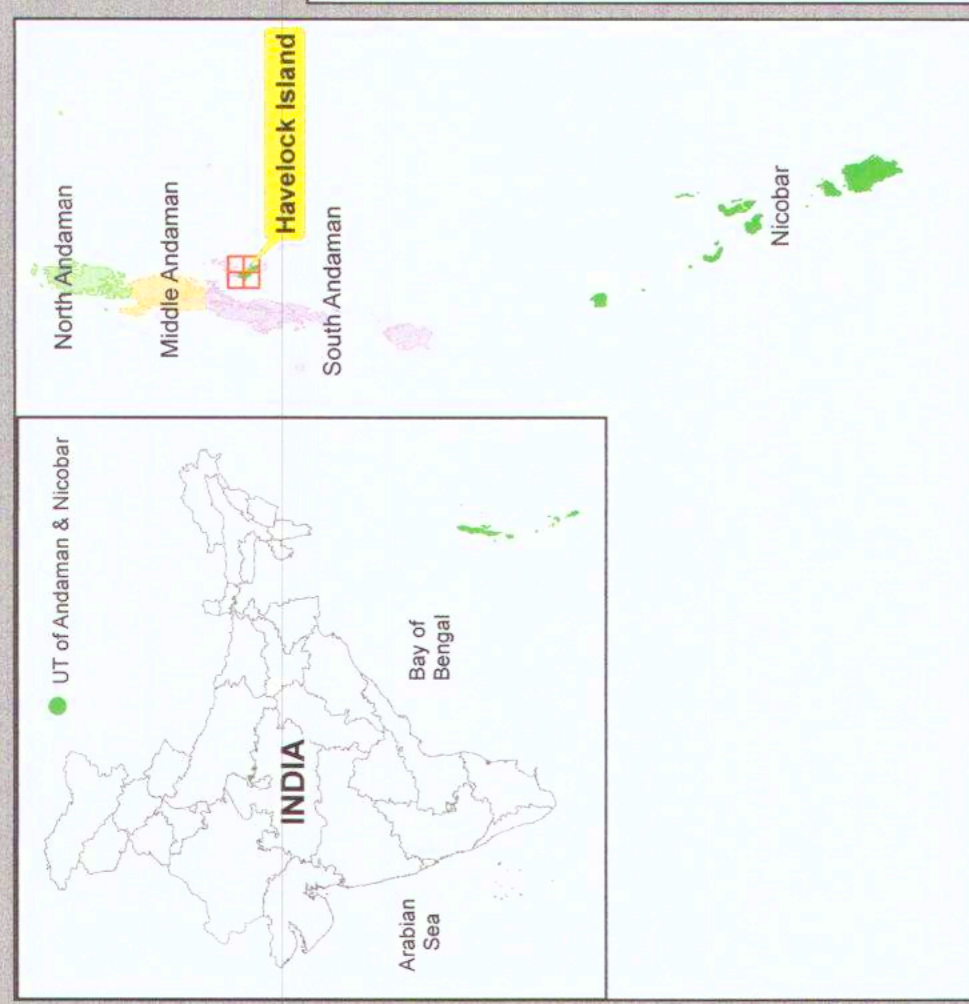
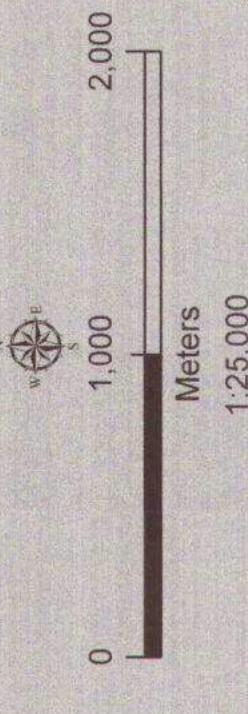
**NCSCM**  
 National Centre for Sustainable Coastal Management  
 (Ministry of Environment, Forest & Climate Change)  
 Chennai - 600 025

**Prepared for**

**Andaman & Nicobar Administration**



Projection : UTM Datum : WGS 1984



**Legend**

- Lighthouse
- Anganwadi
- Church
- Govt buildings
- Temple
- School
- Helipad
- Health centre
- Road
- High Tide Line
- Low Tide Line
- Village Boundary
- Survey Plots

**ICRZ Lines & Boundary**

- ICRZ Boundary
- 100 m ICRZ Line in ICRZ III Area
- 200 m ICRZ Line - NDZ (500m Line: 100m for Bay, 100 m or width of the creek whichever is less along the total influenced water bodies)

**ICRZ CATEGORY**

**ICRZ - I**

- ICRZ - I(a)
- ICRZ - I(b)

**ICRZ - III**

- No Development Zone
- 200m to 500m from HTL

**ICRZ - IV**

- ICRZ - IV(i)
- ICRZ - IV(ii)

**DATA SOURCE**


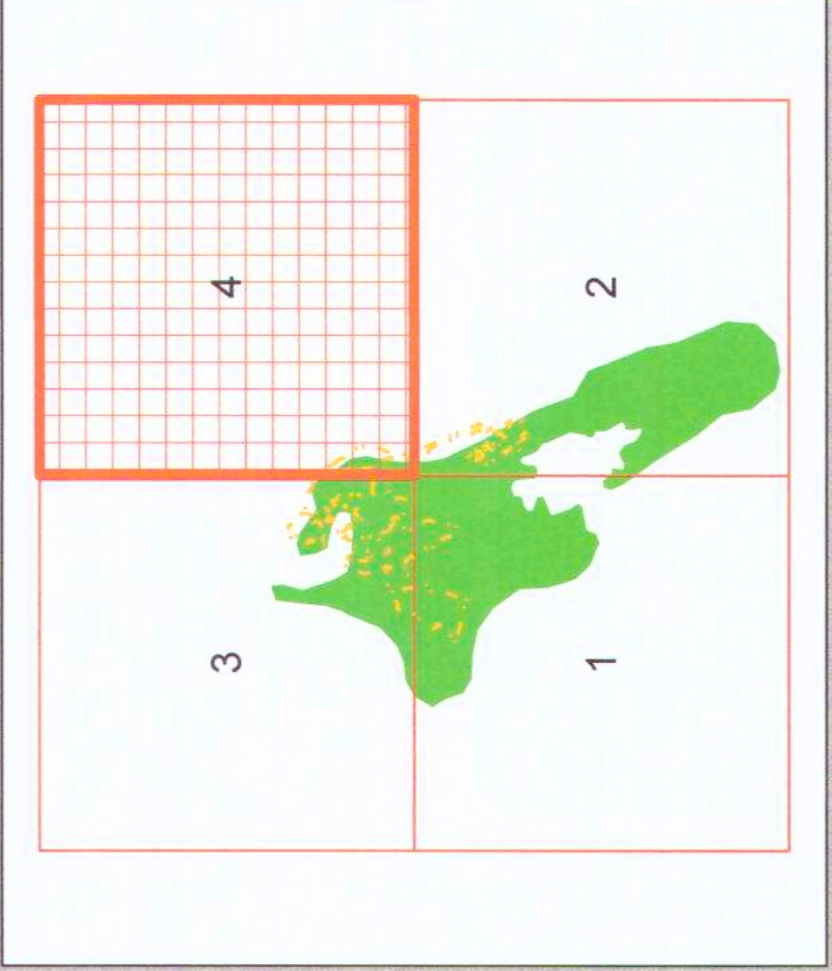
- 1) National Centre for Sustainable Coastal Management
- 2) ICRZ Lines & ICRZ Category
- 3) Survey of India
- 4) Infrastructure facilities such as Road, Lighthouse, Breakwater or Jetty etc.

1) Union Territory of Andaman and Nicobar Administration  
 2) National Centre for Sustainable Coastal Management  
 3) National Park, Wildlife Sanctuary, Biosphere Reserve, Tribal and Jarawa Reserve Boundaries, etc.

**ABBREVIATIONS**

ICRZ : Inter Coastal Regulation Zone  
 NDZ : No Development Zone

Mapred During 2017.18



**PREPARED AS PER ISLAND PROTECTION ZONE NOTIFICATION, 2011**

**Scrutinized by**

*[Signature]*  
 Technical Scrutiny Cell  
 National Centre for Sustainable Coastal Management, MoEF & CC

**Certified by**

*[Signature]*  
 DIRECTOR  
 National Centre for Sustainable Coastal Management, MoEF & CC

**Approved by**

*[Signature]*  
 National Coastal Zone Management Authority  
 MoEF & CC, Government of India

**Prepared by**

**NCSCM**  
 National Centre for Sustainable Coastal Management  
 (Ministry of Environment, Forest & Climate Change)  
 Chennai - 600 025

**Prepared for**

*[Signature]*  
 Andaman & Nicobar Administration

