

Legend

- Post Office
- Helipad
- Government Buildings
- Church
- Temple
- School
- Anganwadi
- Lighthouse
- Road
- High Tide Line
- Low Tide Line
- Survey Plots
- Village Boundary

ICRZ Lines & Boundary

- 100 m ICRZ Line in ICRZ III Area
- 200 m ICRZ Line - NDZ

ICRZ Boundary
 (500m Line: 100m for Bay, 100 m or width of the creek whichever is less along the low intertidal water table)

ICRZ CATEGORY

ICRZ - I

- ICRZ - I(a)
- ICRZ - I(b)

ICRZ - III

- No Development Zone
- 200 m to 500 m from HTL

ICRZ - IV


- ICRZ - IV(i) - 12 NM
- ICRZ - IV(ii)

DATA SOURCE

- National Centre for Sustainable Coastal Management
- HTL, LT, Z) ICRZ Lines, 3) ICRZ Categories,
- Infrastructure facilities such as Road, Lighthouse, Breakwater or Jetty etc.
- Union Territory of Andaman and Nicobar Administration

ABBREVIATIONS

- ICRZ - Island Coastal Regulation Zone
- NDZ - No Development Zone



PREPARED AS PER ISLAND PROTECTION ZONE NOTIFICATION, 2011

Scrutinized by

(Signature)
 Technical Scrutinizing Officer
 National Centre for Sustainable Coastal Management, MCGF&CC

Certified by

(Signature)
 DIRECTOR
 National Centre for Sustainable Coastal Management, MCGF&CC

Approved by


(Signature)
 National Capital Zone Management Authority
 M&E & CC, Government of India

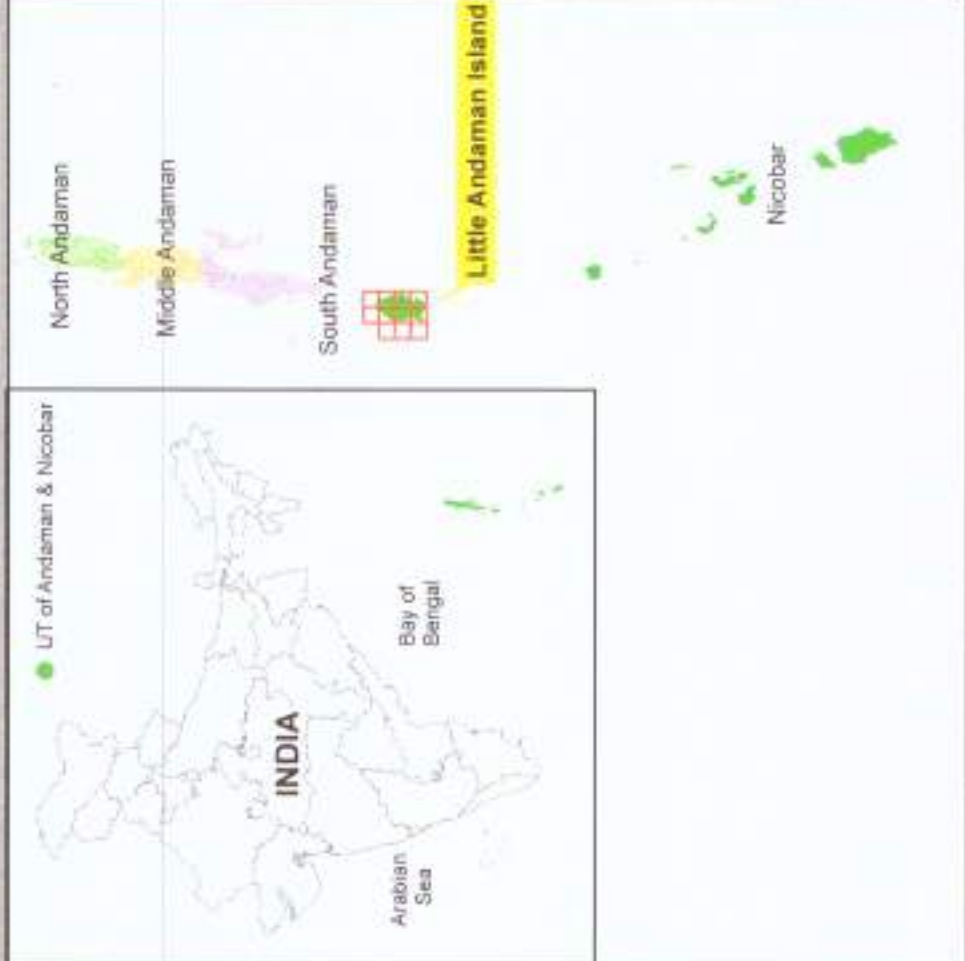
Prepared by

NCSCM
 National Centre for Sustainable Coastal Management
 (Ministry of Environment, Forest & Climate Change)
 Chennai - 600 025

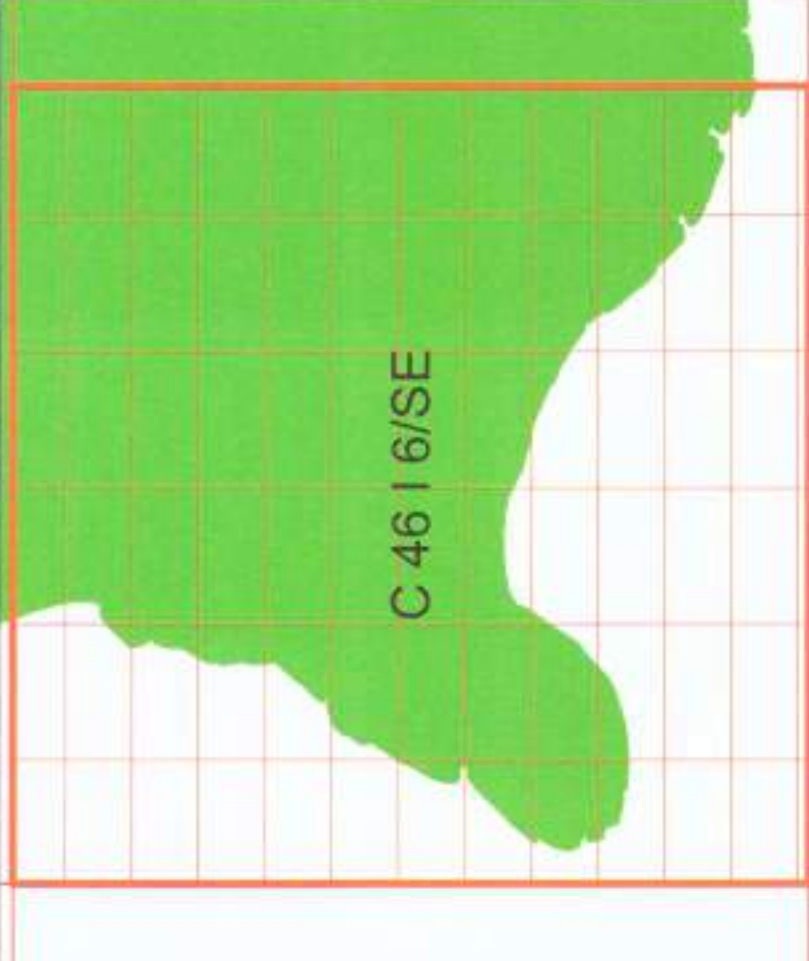
Prepared for

Andaman & Nicobar Administration





- Legend**
- Post Office
 - Helipad
 - Government Buildings
 - Church
 - Temple
 - School
 - Anganwadi
 - Lighthouse
 - Road
 - High Tide Line
 - Low Tide Line
 - Survey Plots
 - Village Boundary



- ICRZ Lines & Boundary**
- 100 m ICRZ Line in ICRZ III Area
 - 200 m ICRZ Line - NDZ
- ICRZ CATEGORY**
- ICRZ Boundary (500m Line, 100m for Bay, 100 m or width of the creek whichever is less along the total influenced water bodies)
 - ICRZ - I
 - ICRZ - I(a)
 - ICRZ - I(b)
 - ICRZ - III
 - No Development Zone
 - 200 m to 500 m from HTL
 - ICRZ - IV
 - ICRZ - IV(i) - 12 NM
 - ICRZ - IV(ii)

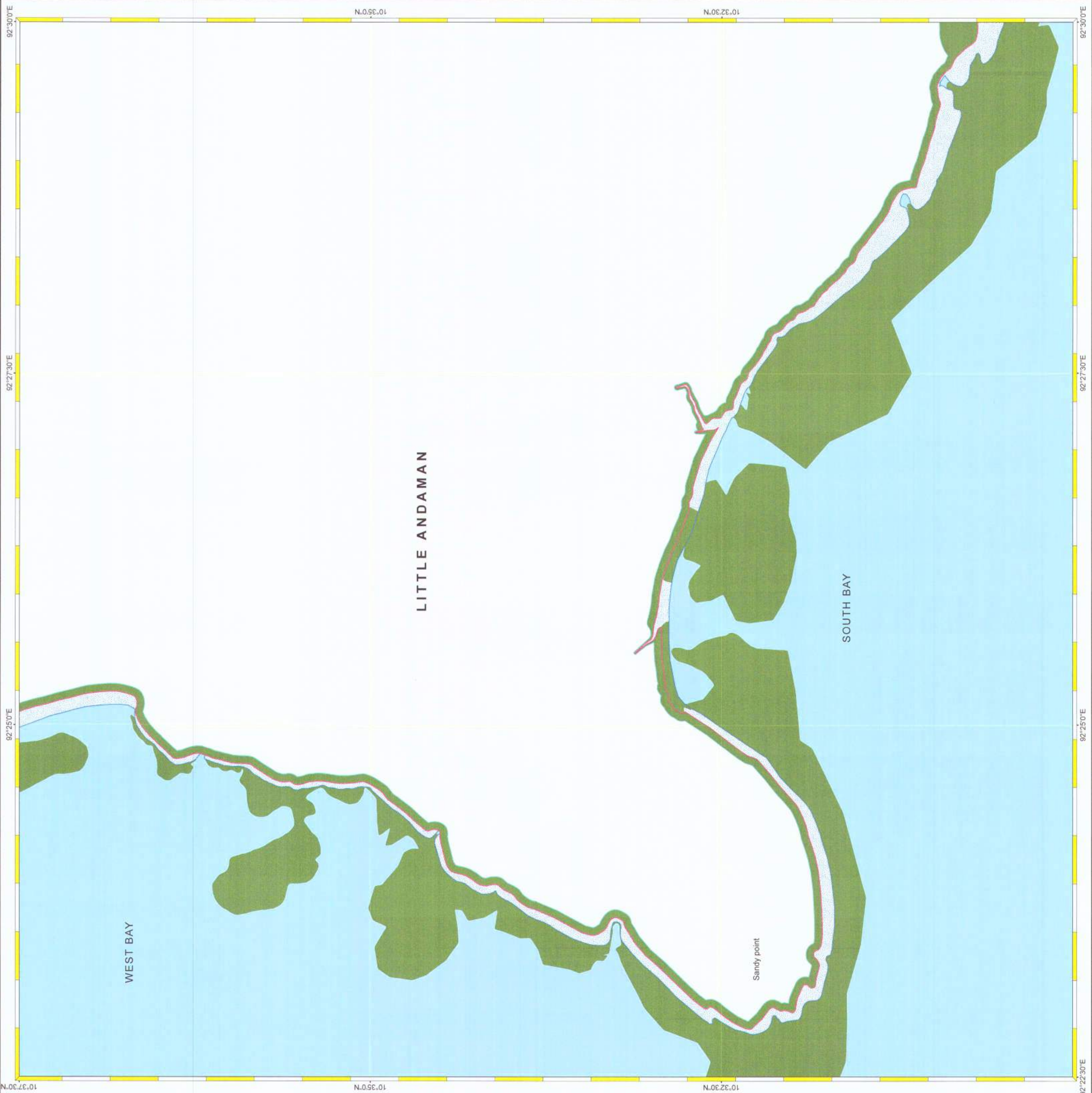
DATA SOURCE

- 1) National Center for Sustainable Coastal Management
- 2) HTL, LTL, 2) ICRZ Lines, 3) ICRZ Categories, 4) Breakwater as Road, Lighthouse, Breakwater or Jetty etc.
- 5) Union Territory of Andaman and Nicobar Administration
- 6) Administrative Boundaries, Fish Landing Centre, National Park, Wild Life Sanctuaries, Biosphere Reserve, Tide and Storm Surge Protective Boundaries, etc.

ABBREVIATIONS

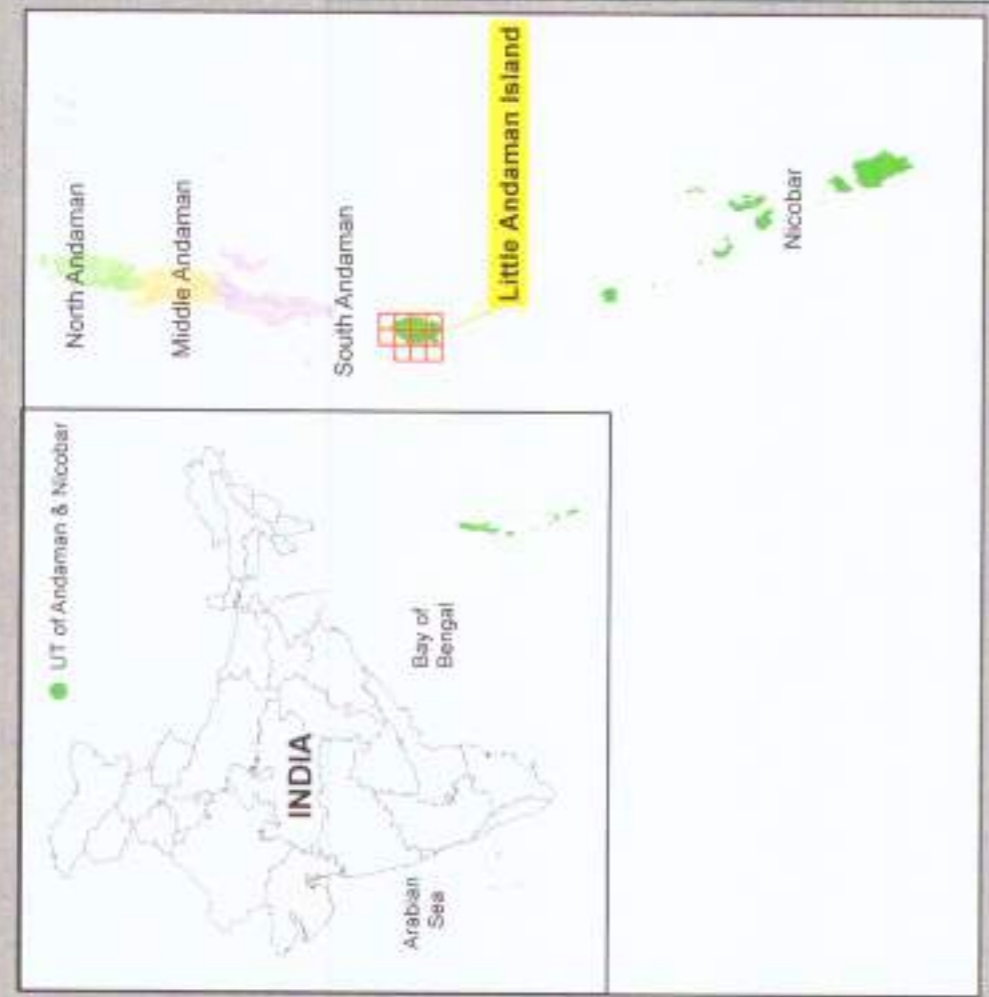
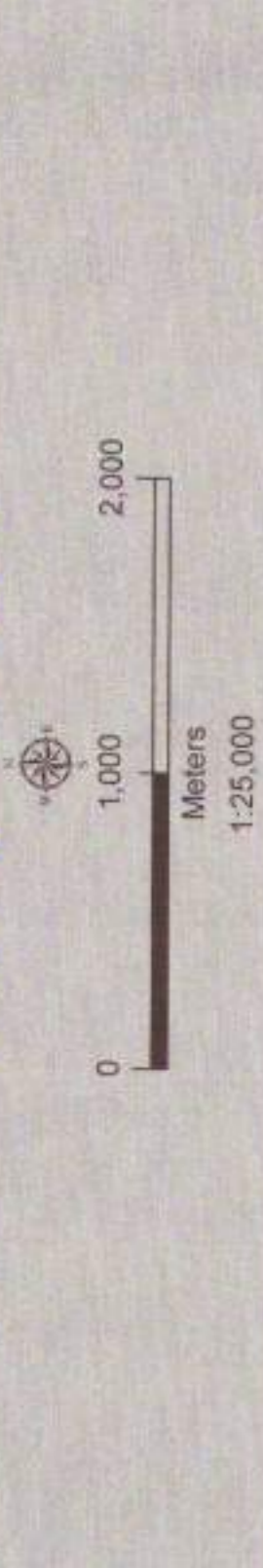
ICRZ - Island Coastal Regulation Zone
 NDZ - No Development Zone

Mapred During 2017-18



PREPARED AS PER ISLAND PROTECTION ZONE NOTIFICATION, 2011

<p><i>Scrutinized by</i></p> <p>Technical Scrutiny Committee National Centre for Sustainable Coastal Management, MUEF & CC</p>	<p><i>Certified by</i></p> <p>DIRECTOR National Centre for Sustainable Coastal Management, MUEF & CC</p>	<p><i>Approved by</i></p> <p>National Coastal Zone Management Authority MoEF & CC, Government of India</p>
<p><i>Prepared by</i></p> <p>NCSCM National Centre for Sustainable Coastal Management (Ministry of Environment, Forest & Climate Change) Chennai - 600 025</p>		
<p><i>Prepared for</i></p> <p>Andaman & Nicobar Administration</p>		



Legend

- Post Office
- Helipad
- Government Buildings
- Church
- Temple
- School
- Anganwadi
- Lighthouse
- Road
- High Tide Line
- Low Tide Line
- Survey Plots
- Village Boundary

ICRZ Lines & Boundary

- 100 m ICRZ Line in ICRZ III Area
- 200 m ICRZ Line - NDZ
- ICRZ Boundary (500m Line; 100m for Bay; 100 m or width of the creek whichever is less along the tidal influenced water bodies)

ICRZ CATEGORY

ICRZ - I

- ICRZ - I(a)
- ICRZ - I(b)

ICRZ - III

- No Development Zone
- 200 m to 500 m from HTL

ICRZ - IV

- ICRZ - IV(i) - 12 NM
- ICRZ - IV(ii)

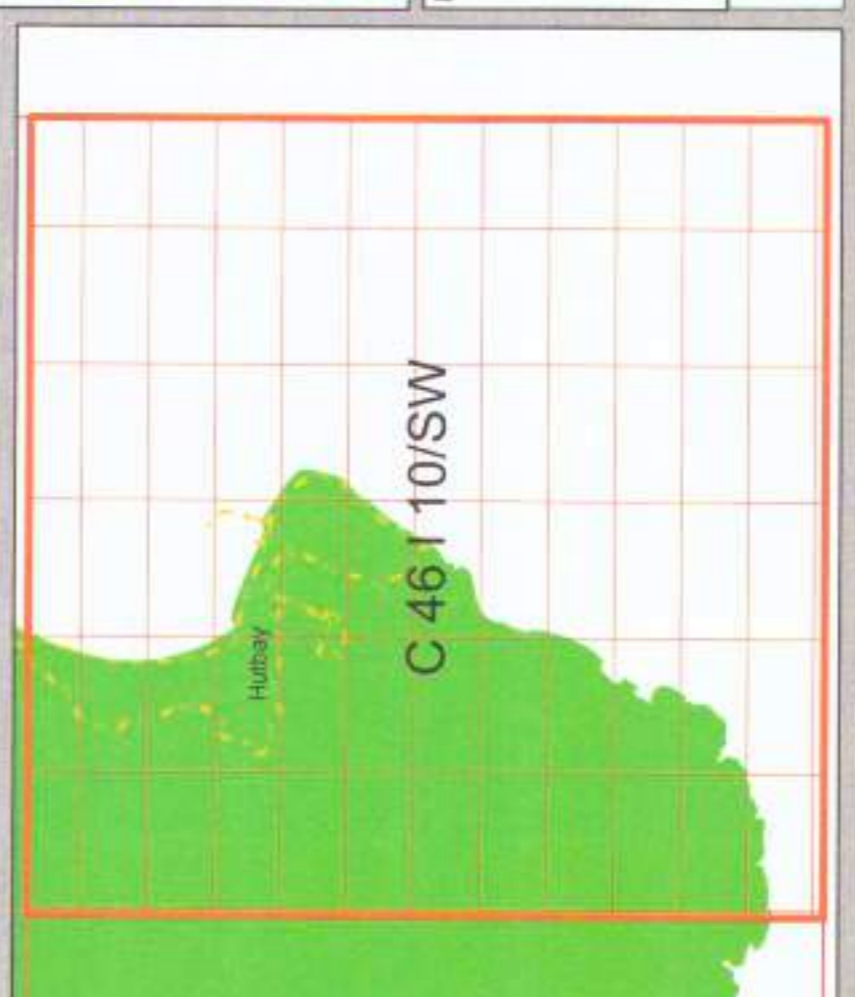
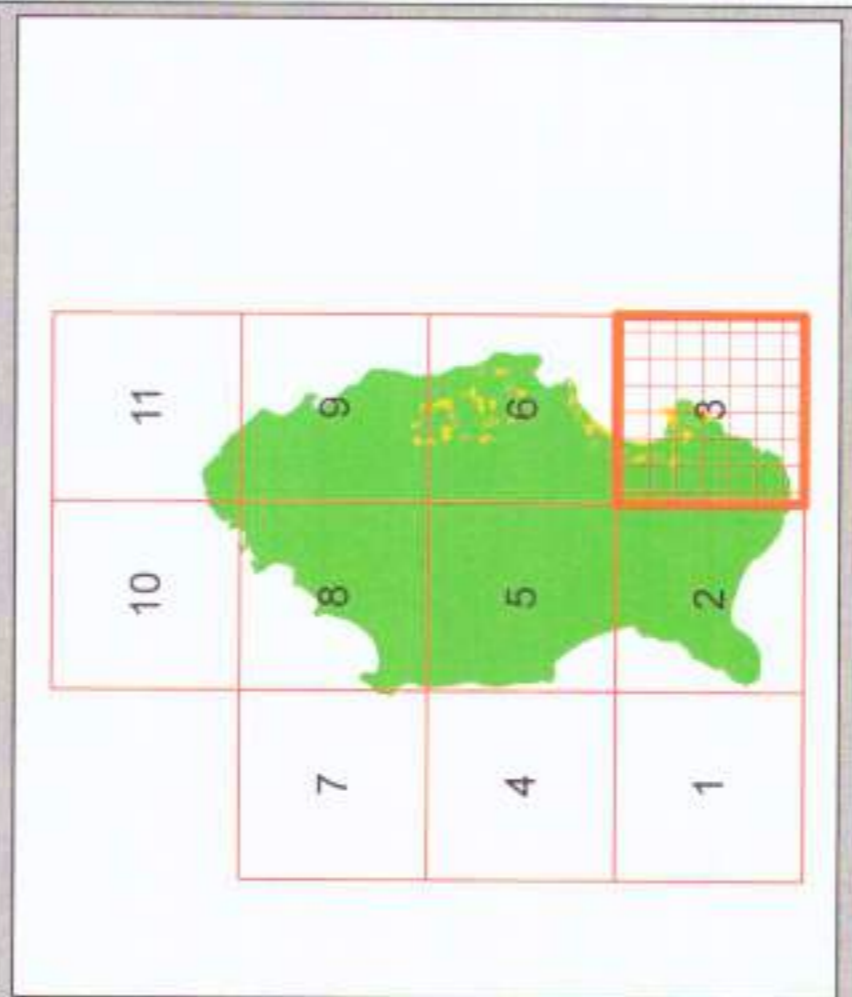
DATA SOURCE

- 1) National Centre for Sustainable Coastal Management
- 2) HTL, LTL, 2) ICRZ Line, 3) ICRZ Categories
- 3) Infrastructure facilities such as Road, Lighthouse, Breakwater or Jetty etc.
- 4) Union Territory of Andaman and Nicobar Administration

ABBREVIATIONS

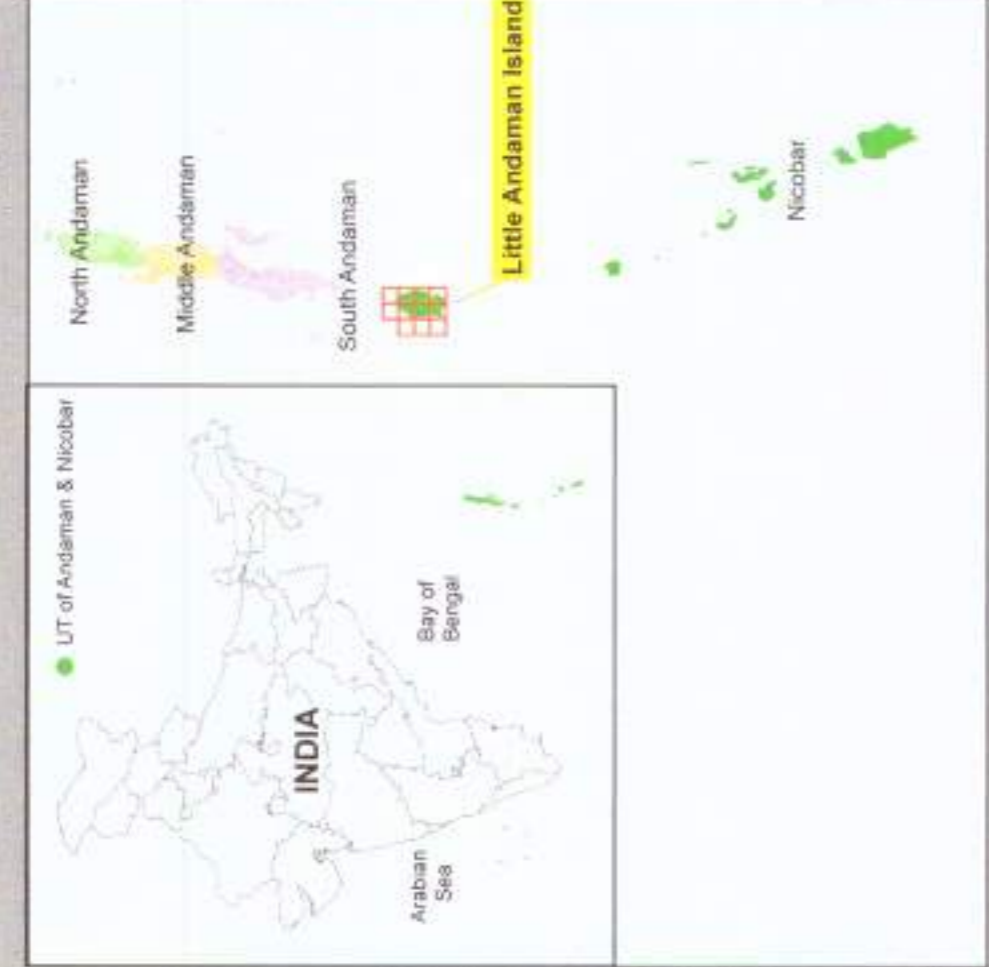
- ICRZ : Island Coastal Regulation Zone
- NDZ : No Development Zone

Map No: LA 3
 Mapped During: 2017/18



PREPARED AS PER ISLAND PROTECTION ZONE NOTIFICATION, 2011

Scrutinized by	Certified by	Approved by
 Technical Scrutiny Committee National Centre for Sustainable Coastal Management, MoEF & CC	 DIRECTOR National Centre for Sustainable Coastal Management, MoEF & CC	 National Coastal Zone Management Authority MoEF & CC, Government of India
Prepared by		
 National Centre for Sustainable Coastal Management (Ministry of Environment, Forest & Climate Change) Chennai - 600 025		
Prepared for		
 Andaman & Nicobar Administration		



Legend

- Post Office
- Helipad
- Government Buildings
- Church
- Temple
- School
- Anganwadi
- Lighthouse
- Road
- High Tide Line
- Low Tide Line
- Survey Plots
- Village Boundary

ICRZ Lines & Boundary

- 100 m ICRZ Line in ICRZ III Area
- 200 m ICRZ Line - NDZ
- ICRZ Boundary (500m Line, 100m for Bay, 100 m or width of the creek whichever is less along the tidal influenced water bodies)

ICRZ CATEGORY

ICRZ - I

- ICRZ - I(a)
- ICRZ - I(b)

ICRZ - III

- No Development Zone
- 200 m to 500 m from HTL

ICRZ - IV

- ICRZ - IV(i) - 12 NM
- ICRZ - IV(ii)


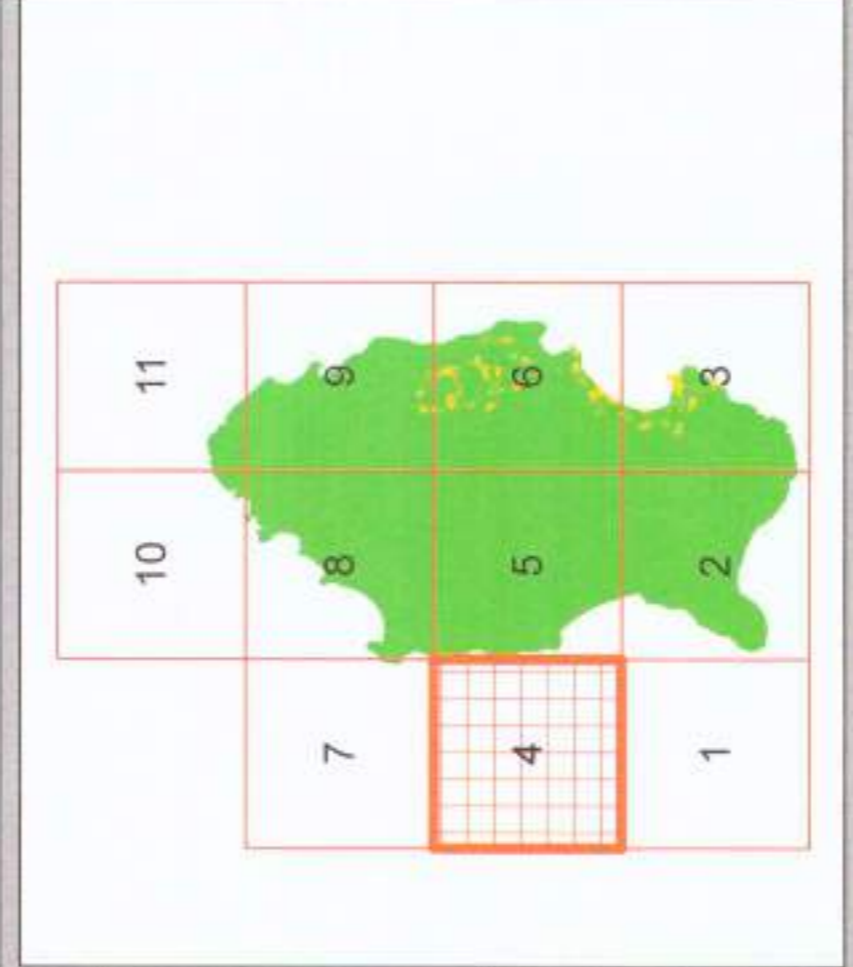
DATA SOURCE

- 1) National Centre for Sustainable Coastal Management
- 2) HTL, LTL, 2) ICRZ Line, 3) ICRZ Categories
- 4) Infrastructure facilities such as Road, Lighthouse, Brackwater or Jetty etc.

ABBREVIATIONS

- ICRZ : Island Coastal Regulation Zone
- NDZ : No Development Zone

Mapped During 2017/18



PREPARED AS PER ISLAND PROTECTION ZONE NOTIFICATION, 2011

Scrutinized by *[Signature]*
 Technical Scrutiny Committee
 National Centre for Sustainable Coastal Management, MoEF&CC

Certified by *[Signature]*
 DIRECTOR
 National Centre for Sustainable Coastal Management, MoEF&CC


Approved by *[Signature]*
 National Coastal Zone Management Authority
 MoEF&CC, Government of India


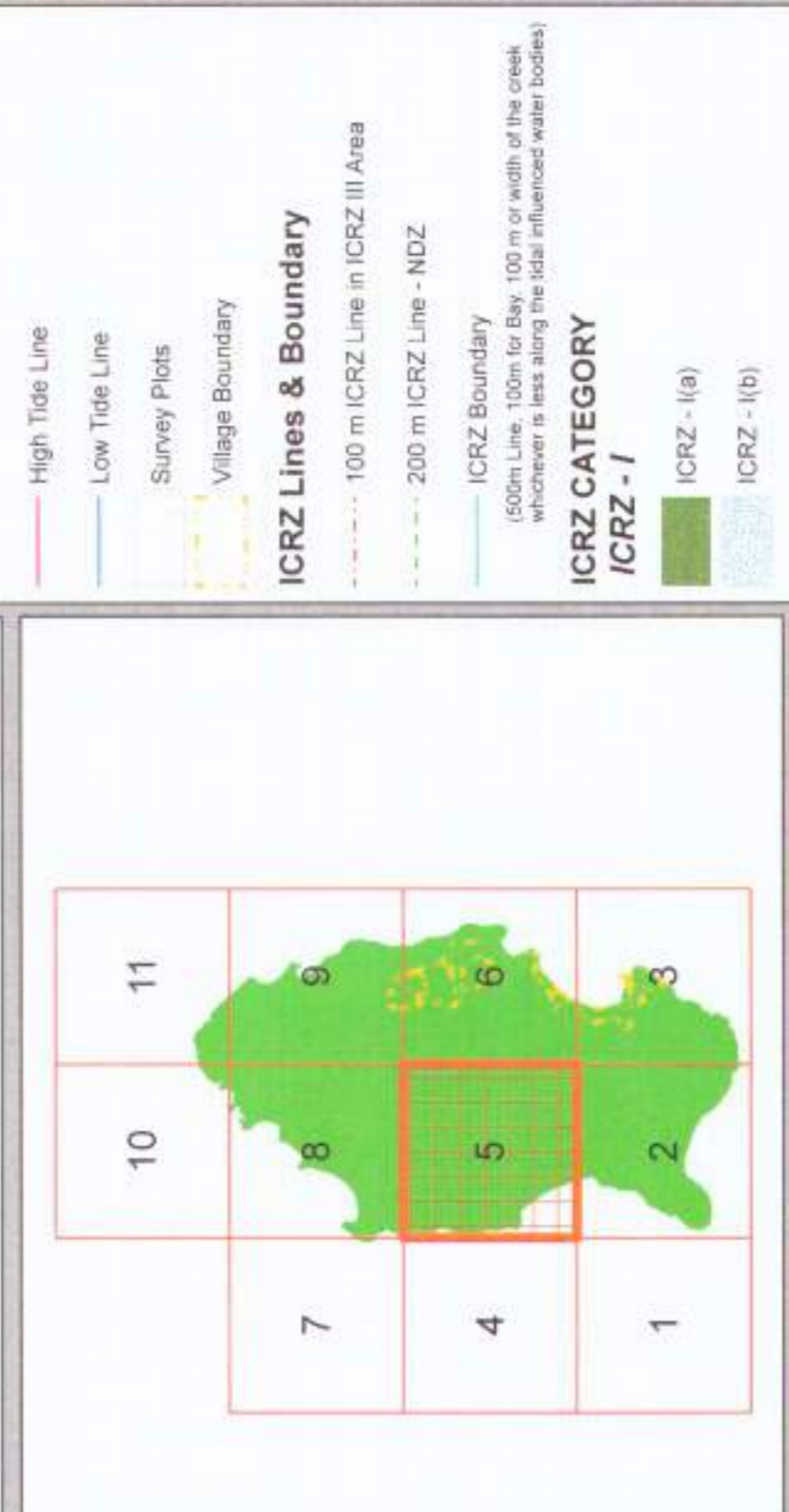
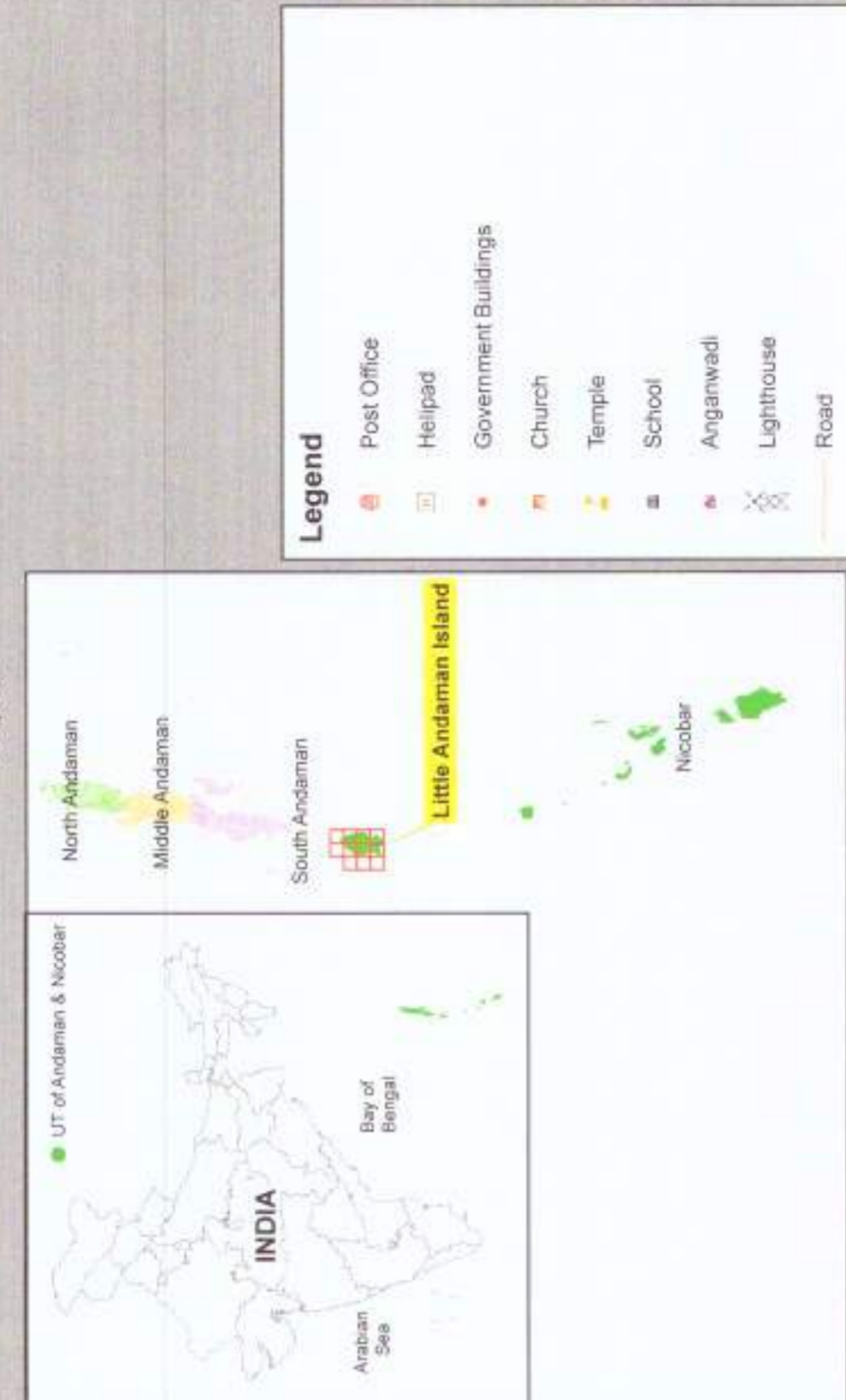
Prepared by

National Centre for Sustainable Coastal Management
 (Ministry of Environment, Forest & Climate Change)
 Chennai - 600 025

Prepared for

Andaman & Nicobar Administration





Legend

- Post Office
- Helipad
- Government Buildings
- Church
- Temple
- School
- Anganwadi
- Lighthouse
- Road
- High Tide Line
- Low Tide Line
- Survey Plots
- Village Boundary

ICRZ Lines & Boundary

- 100 m ICRZ Line in ICRZ III Area
- 200 m ICRZ Line - NDZ
- ICRZ Boundary (500m Line, 100m for Bay, 100 m or width of the creek whichever is less along the tidal influenced water bodies)

ICRZ CATEGORY

ICRZ - I

- ICRZ - I(a)
- ICRZ - I(b)

ICRZ - III

- No Development Zone
- 200 m to 500 m from HTL

ICRZ - IV

- ICRZ - IV(i) - 12 NM
- ICRZ - IV(ii)

DATA SOURCE

1) National Centre for Sustainable Coastal Management
 1) HTL, 2) ICRZ Lines, 3) ICRZ Categories
 4) Survey Plots, 5) Survey Plots, 6) Breakwater or Jetty etc.

II) Union Territory of Andaman and Nicobar Administration
 1) Administrative Boundaries, Fish Landing Centre, National Park, Wild Life Sanctuaries, Biosphere Reserve, Trade and Service Reserve Boundaries, etc.

ABBREVIATIONS

ICRZ - Island Coastal Regulation Zone
 NDZ - No Development Zone
 Mapped During 2017-18



PREPARED AS PER ISLAND PROTECTION ZONE NOTIFICATION, 2011

Scrutinized by

Certified by

Approved by

Technical Scrutiny Committee
 National Centre for Sustainable Coastal Management, MoEF&CC

DIRECTOR
 National Centre for Sustainable Coastal Management, MoEF&CC

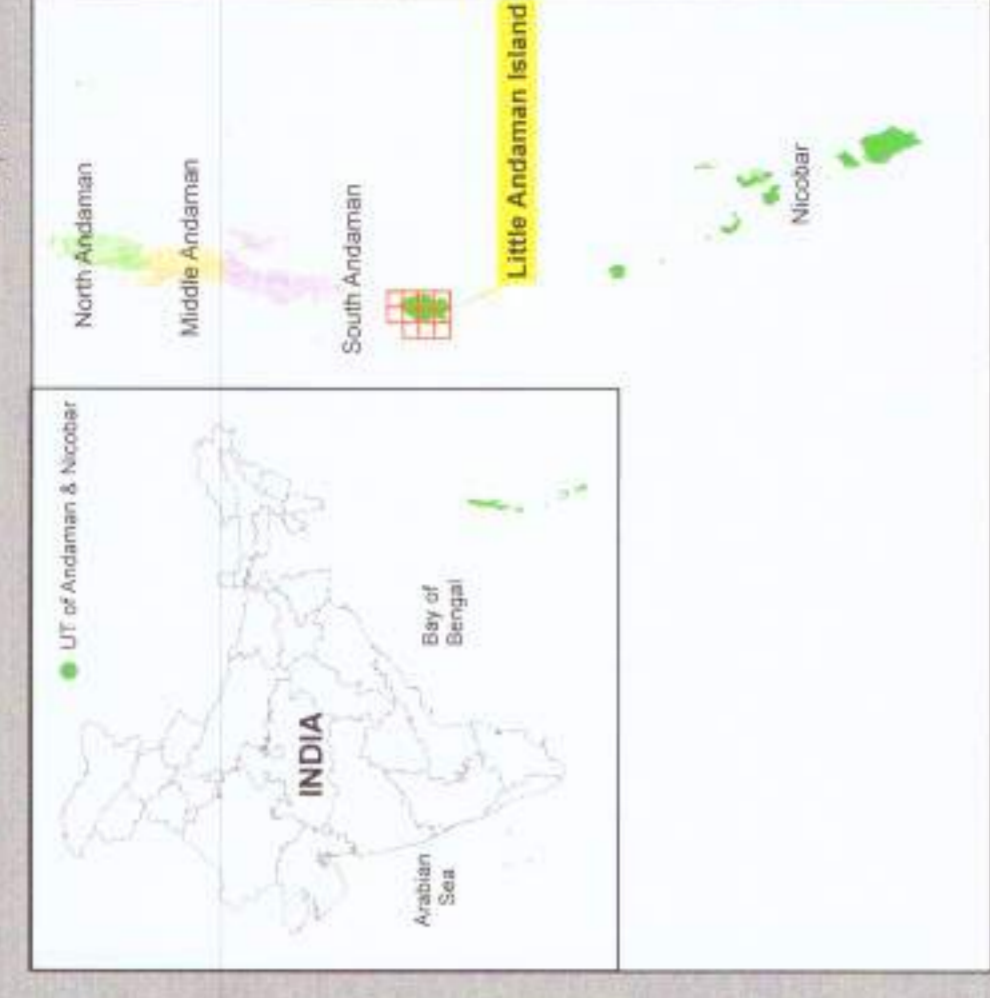
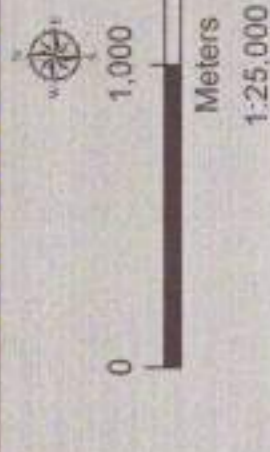
National Coastal Zone Management Authority
 MoEF & CC, Government of India

Prepared by

NCSCM
 National Centre for Sustainable Coastal Management
 (Ministry of Environment, Forest & Climate Change)
 Chennai - 600 025

Prepared for

Andaman & Nicobar Administration



Legend

- Post Office
- Helipad
- Government Buildings
- Church
- Temple
- School
- Angamwadi
- Lighthouse
- Road
- High Tide Line
- Low Tide Line
- Survey Plots
- Village Boundary

ICRZ Lines & Boundary

- 100 m ICRZ Line in ICRZ III Area
- 200 m ICRZ Line - NDZ
- ICRZ Boundary (500m Line: 100m for Bay, 100 m or width of the creek whichever is less along the total influenced water bodies)

ICRZ CATEGORY

ICRZ - I

- ICRZ - (a)
- ICRZ - (b)

ICRZ - III

- No Development Zone
- 200 m to 500 m from HTL

ICRZ - IV

- ICRZ - IV(i) - 12 NM
- ICRZ - IV(ii)

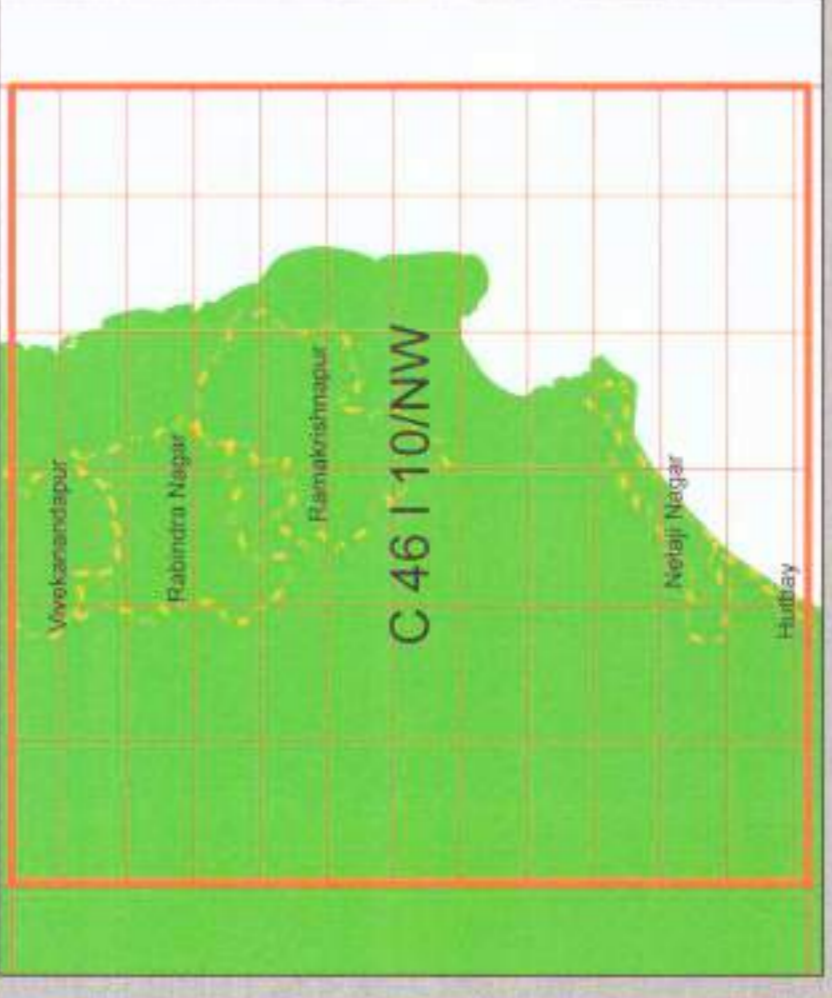
DATA SOURCE

- 1) Survey of India, Hydrographic Survey Department
- 2) Survey of India, Geomatics Engineering Centre
- 3) Survey of India, Geomatics Engineering Centre
- 4) Infrastructure facilities such as Road, Lighthouse, Breakwater or Jetty etc.
- 5) Union Territory of Andaman and Nicobar Administration
- 6) Administration Boundaries, Fish Landing Centre, National Park, 1000 Life Sustainable Biodiverse Reserve, Tribal and Jarawa Reserve Boundaries, etc.

ABBREVIATIONS

- ICRZ: Coastal Regulation Zone
- NDZ: No Development Zone

Map No: LA 6
 Mapped During: 2017-18



PREPARED AS PER ISLAND PROTECTION ZONE NOTIFICATION, 2011

Scrutinized by

[Signature]
 Technical Scrutinizing Committee
 National Centre for Sustainable Coastal Management, MoEF&CC

Certified by

[Signature]
 DIRECTOR
 National Centre for Sustainable Coastal Management, MoEF&CC

Approved by

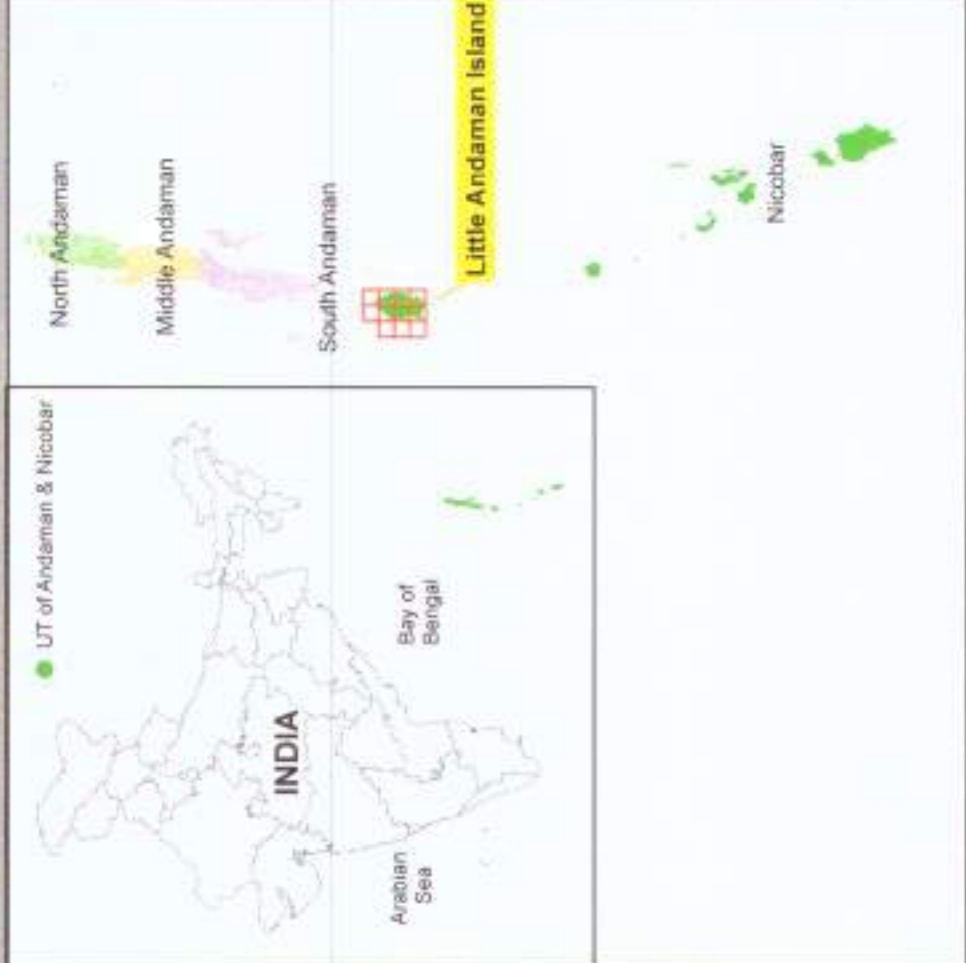
[Signature]
 National Coastal Zone Management Authority
 MoEF & CC, Government of India

Prepared by


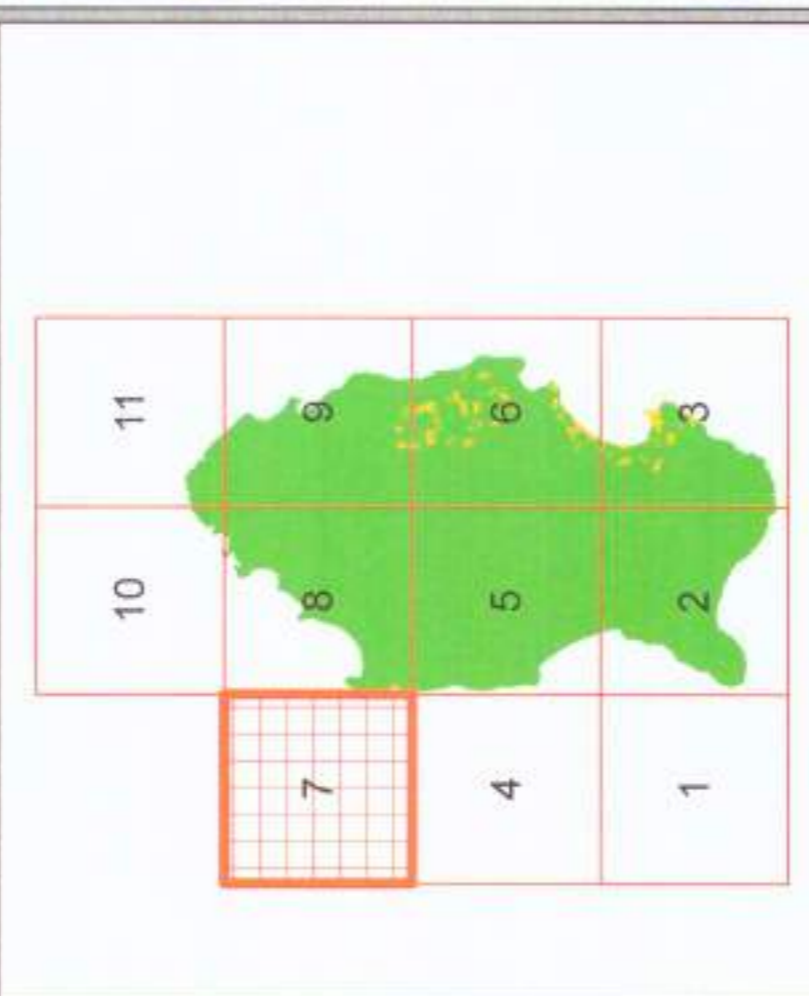
NCSCM
 National Centre for Sustainable Coastal Management
 (Ministry of Environment, Forest & Climate Change)
 Chennai - 600 025

Prepared for

Andaman & Nicobar Administration



- Legend**
- Post Office
 - Helipad
 - Government Buildings
 - Church
 - Temple
 - School
 - Anganwadi
 - Lighthouse
 - Road
 - High Tide Line
 - Low Tide Line
 - Survey Plots
 - Village Boundary



- ICRZ Lines & Boundary**
- 100 m ICRZ Line in ICRZ III Area
 - 200 m ICRZ Line - NDZ
- ICRZ Boundary**
 (500m Line: 100m for Bay, 100 m or width of the creek whichever is less along the tidal influenced water bodies)
- ICRZ CATEGORY**
- ICRZ - I
 - ICRZ - I(a)
 - ICRZ - I(b)
 - ICRZ - III
 - No Development Zone
 - 200 m to 500 m from HTL
 - ICRZ - IV
 - ICRZ - IV(i) - 12 NM
 - ICRZ - IV(ii)

DATA SOURCE

I) National Centre for Sustainable Coastal Management
 1) HTL, 2) ICRZ Lines, 3) ICRZ Categories, 4) Survey Plots, 5) Village Boundary, 6) Breakwater or Jetty etc.

II) Union Territory of Andaman and Nicobar Administration
 1) Administrative Boundaries, Fish Landing Centre, National Park, Wildlife Sanctuaries, Biosphere Reserve, Trade and Service Reserve Boundaries, etc.

ABBREVIATIONS

ICRZ : Island Coastal Regulation Zone
 NDZ : No Development Zone
 Mapped During 2017-18



PREPARED AS PER ISLAND PROTECTION ZONE NOTIFICATION, 2011

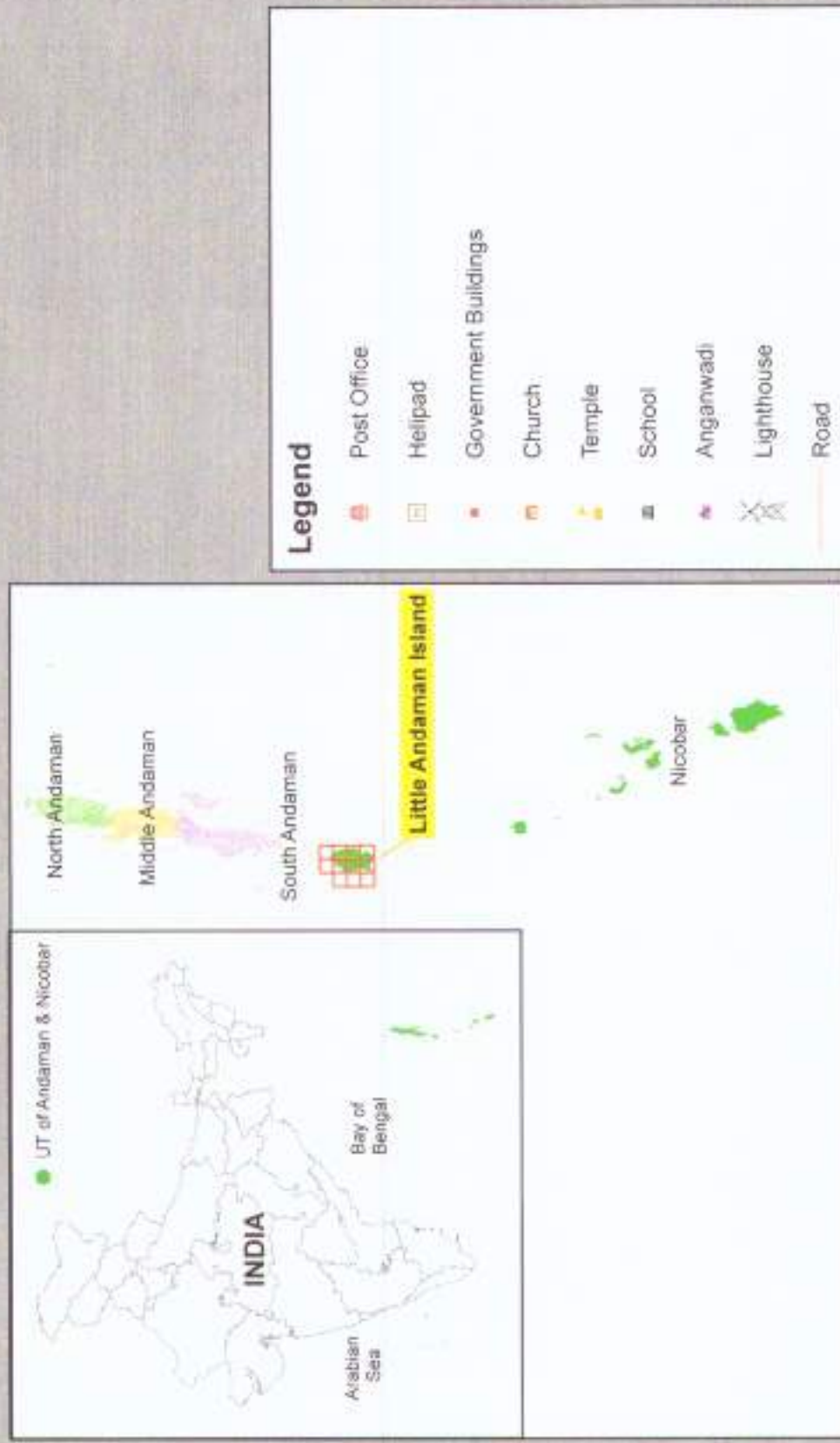
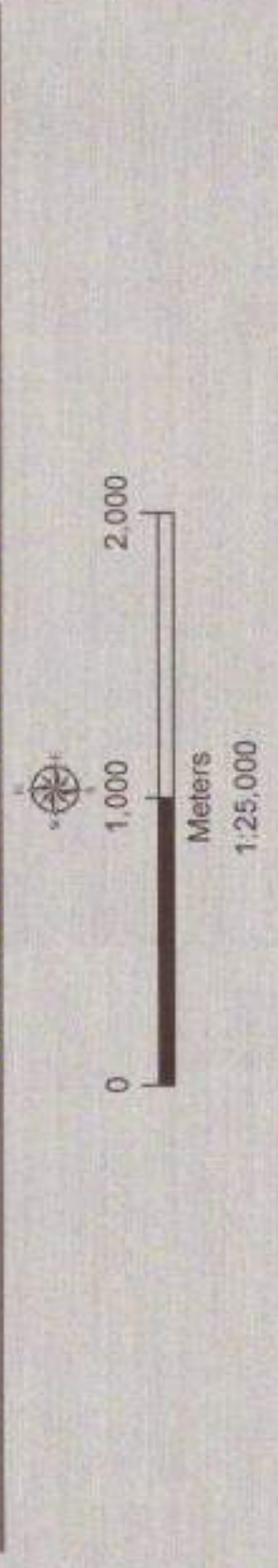
<p><i>Scrutinized by</i></p>  <p>Technical Scrutiny Committee National Centre for Sustainable Coastal Management, MoEF & CC</p>	<p><i>Certified by</i></p>  <p>DIRECTOR National Centre for Sustainable Coastal Management, MoEF & CC</p>	<p><i>Approved by</i></p>  <p>National Coastal Zone Management Authority MoEF & CC, Government of India</p>
---	---	---

Prepared by

NCSCM
 National Centre for Sustainable Coastal Management
 (Ministry of Environment, Forest & Climate Change)
 Chennai - 600 025

Prepared for

Andaman & Nicobar Administration



- Legend**
- Post Office
 - Helipad
 - Government Buildings
 - Church
 - Temple
 - School
 - Anganwadi
 - Lighthouse
 - Road
 - High Tide Line
 - Low Tide Line
 - Survey Plots
 - Village Boundary

ICRZ Lines & Boundary

- 100 m ICRZ Line in ICRZ III Area
- 200 m ICRZ Line - NDZ
- ICRZ Boundary (500m Line, 100m for Bay 100 m or width of the creek whichever is less along the total influent water bodies)

ICRZ CATEGORY

- ICRZ - I
- ICRZ - (a)
- ICRZ - (b)

ICRZ - III

- No Development Zone
- 200 m to 500 m from HTL

ICRZ - IV

- ICRZ - IV(i) - 12 NM
- ICRZ - IV(ii)

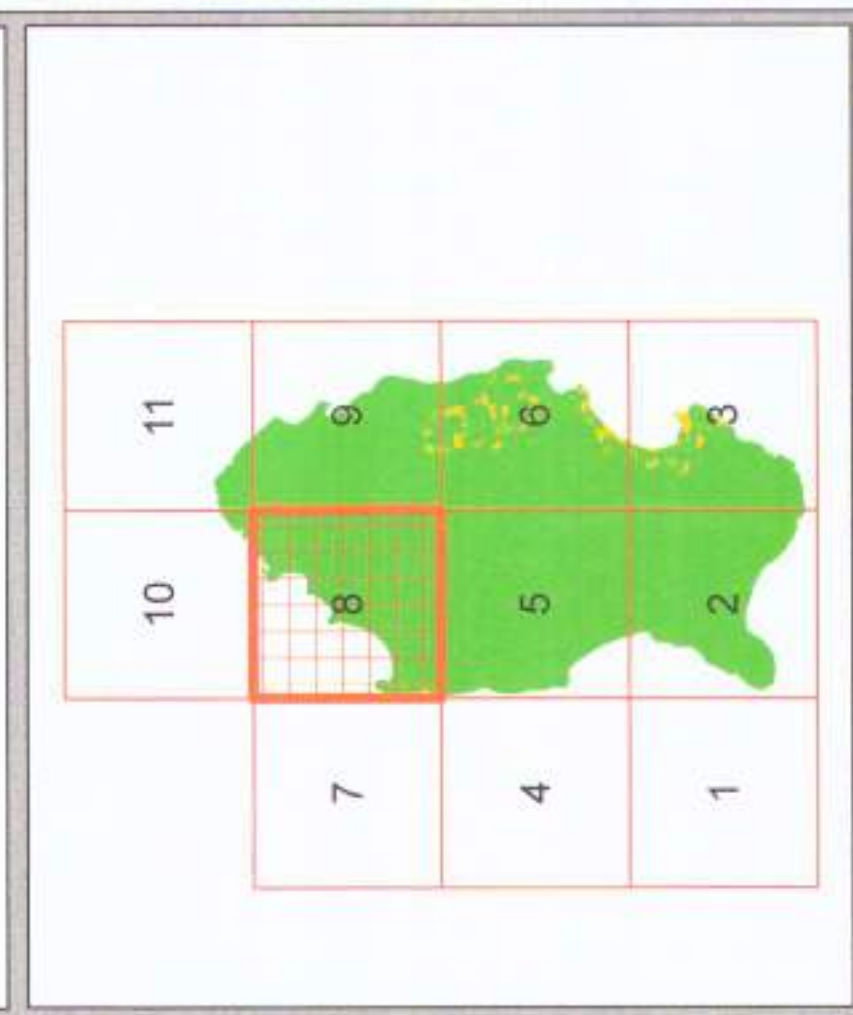
DATA SOURCE

- 1) National Center for Sustainable Coastal Management
- 2) HTL, LTL, 2) ICRZ Lines, 3) ICRZ Categories, 4) Survey Plots, 5) Village Boundary, 6) Breakwater or Jetty etc.
- 7) Union Territory of Andaman and Nicobar Administration
- 8) Administrative Boundaries, Fish Landing Centre, National Park, Wild Life Sanctuaries, Biosphere Reserved, Trade and Jazara Reserve Boundaries, etc.

ABBREVIATIONS

- ICRZ - Island Coastal Regulation Zone
- NDZ - No Development Zone

Maped During 2017-18



PREPARED AS PER ISLAND PROTECTION ZONE NOTIFICATION, 2011

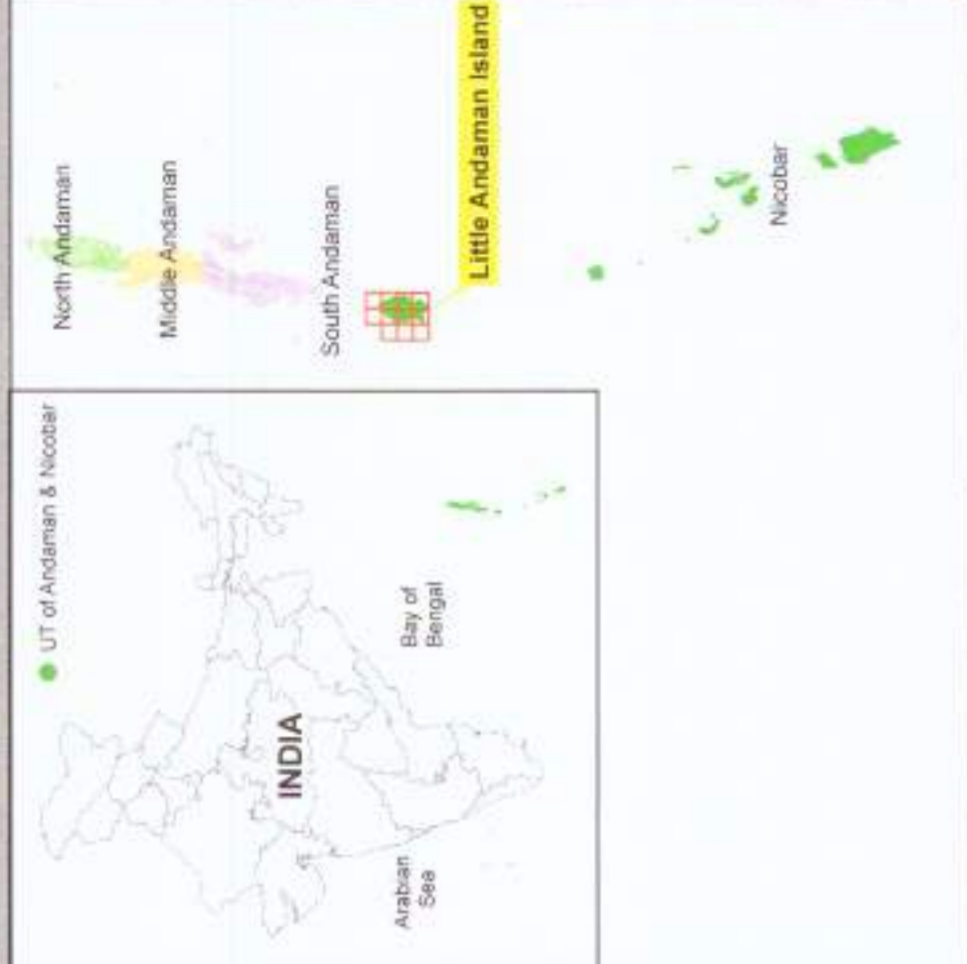
<p><i>Scrutinized by</i></p> <p>Technical Scrutiny Committee National Centre for Sustainable Coastal Management, MoEF & CC</p>	<p><i>Certified by</i></p> <p>DIRECTOR National Centre for Sustainable Coastal Management, MoEF & CC</p>	<p><i>Approved by</i></p> <p>National Coastal Zone Management Authority MoEF & CC, Government of India</p>
--	--	--

Prepared by

NCSCM
National Centre for Sustainable Coastal Management
(Ministry of Environment, Forest & Climate Change)
Chennai - 600 025

Prepared for

Andaman & Nicobar Administration



Legend

- Post Office
- Helipad
- Government Buildings
- Church
- Temple
- School
- Anganwadi
- Lighthouse
- Road
- High Tide Line
- Low Tide Line
- Survey Plots
- Village Boundary

ICRZ Lines & Boundary

- 100 m ICRZ Line in ICRZ III Area
- 200 m ICRZ Line - NDZ

ICRZ Boundary
 (500m Line, 100m for Bay, 100 m or width of the creek whichever is less along the tidal influenced water bodies)

ICRZ CATEGORY

ICRZ - I

- ICRZ - I(a)
- ICRZ - I(b)

ICRZ - III

- No Development Zone
- 200 m to 500 m from HTL

ICRZ - IV

- ICRZ - IV(i) - 12 NM
- ICRZ - IV(ii)

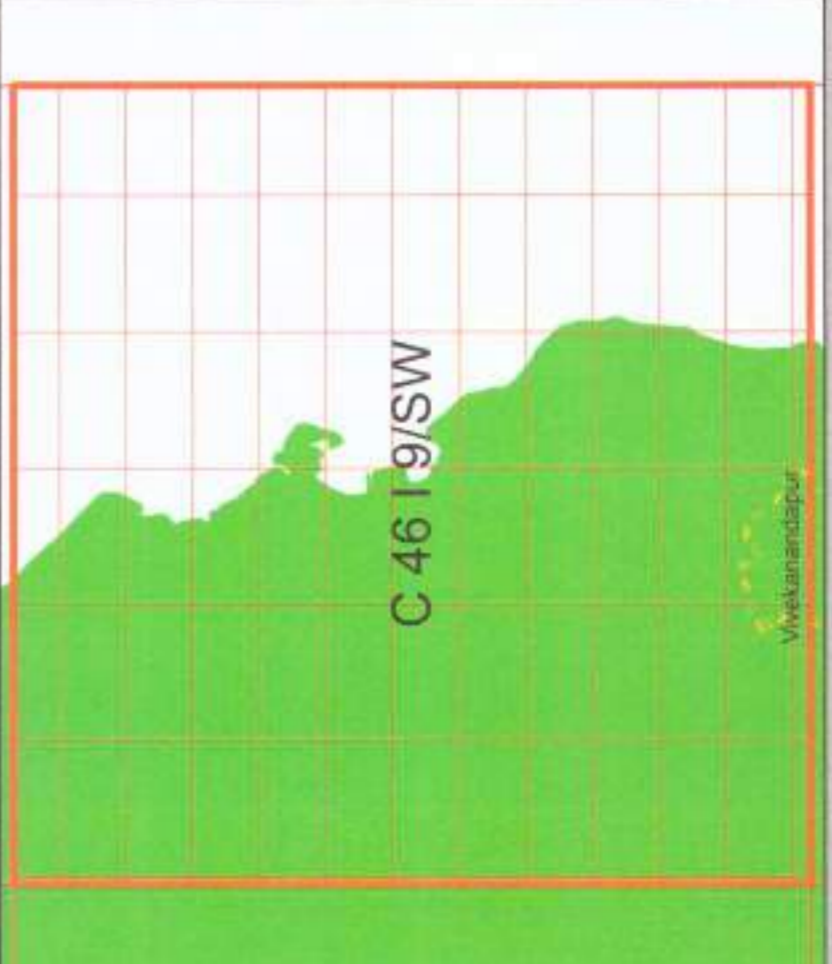
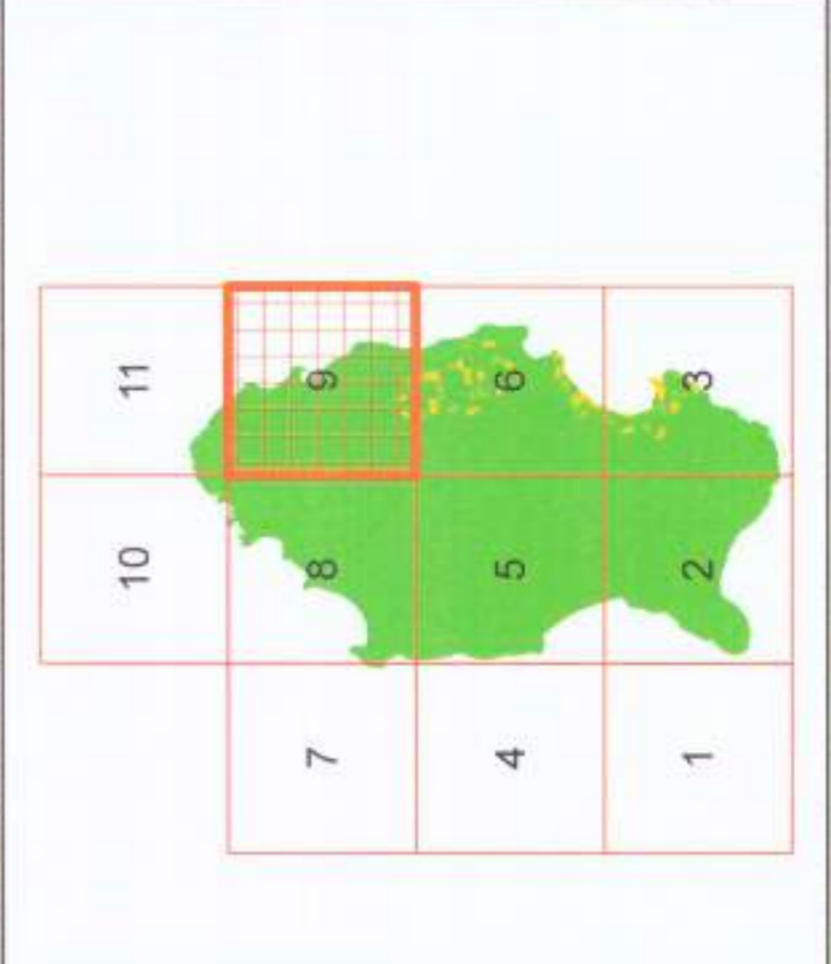
DATA SOURCE

- National Centre for Sustainable Coastal Management
- Survey of India
- ICRZ - 2001
- Infrastructure facilities such as Road, Lighthouse, Breakwater or Jetty etc.
- Administrative Boundaries, Fish Landing Centre, National Park, 1000 m Line, Forest Reserve, Tribal and Jarawa Reserve Boundaries, etc.
- Union Territory of Andaman and Nicobar Administration

ABBREVIATIONS

- NDZ - No Development Zone
- HTL - High Tide Line

Mapred During 2017-18



PREPARED AS PER ISLAND PROTECTION ZONE NOTIFICATION, 2011

Scrutinized by	Certified by	Approved by
Technical Scrutiny Committee National Centre for Sustainable Coastal Management, MEF & CC	DIRECTOR National Centre for Sustainable Coastal Management, MEF & CC	National Coastal Zone Management Authority MEF & CC, Government of India

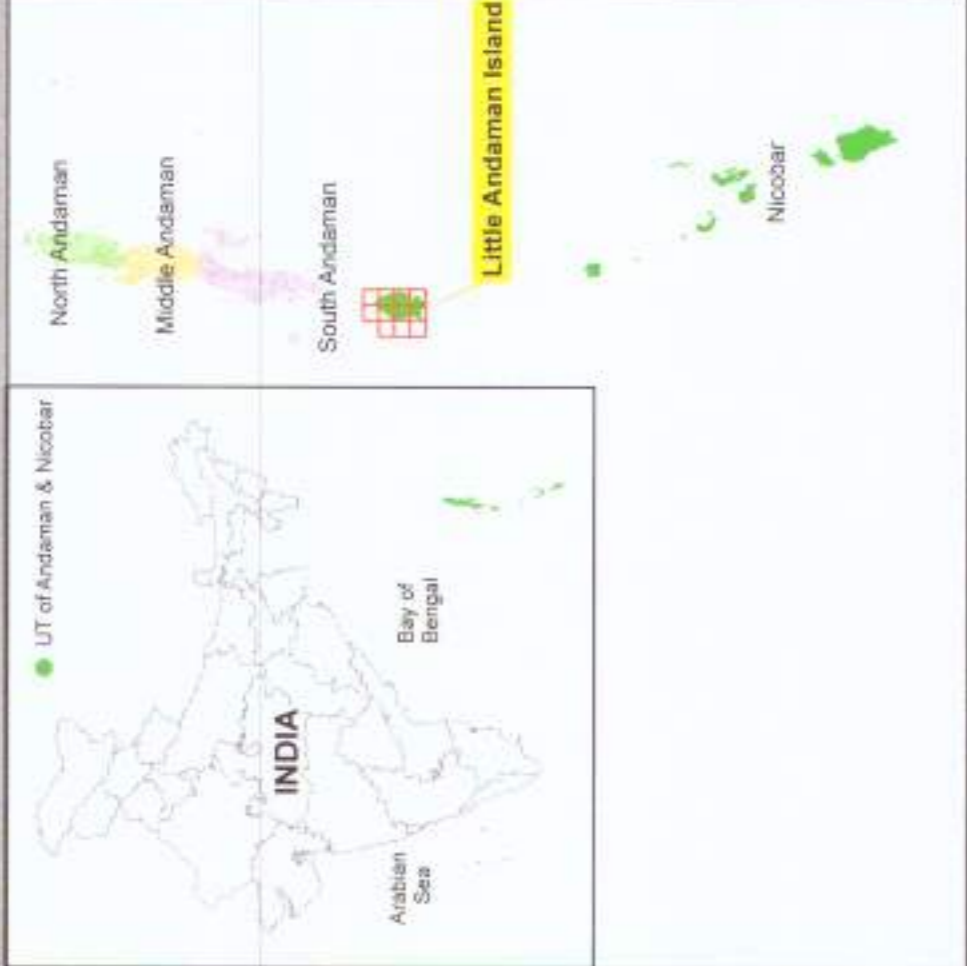
Prepared by

NCSCM
 National Centre for Sustainable Coastal Management
 (Ministry of Environment, Forest & Climate Change)
 Chennai - 600 025

Prepared for

Andaman & Nicobar Administration





Legend

- Post Office
- Helipad
- Government Buildings
- Church
- Temple
- School
- Anganwadi
- Lighthouse
- Road
- High Tide Line
- Low Tide Line
- Survey Plots
- Village Boundary

ICRZ Lines & Boundary

- 100 m ICRZ Line in ICRZ III Area
- 200 m ICRZ Line - NDZ

ICRZ Boundary
 (500m Line, 100m for Bay, 100 m or width of the creek whichever is less along the tidal influenced water bodies)

ICRZ CATEGORY

ICRZ - I

- ICRZ - I(a)
- ICRZ - I(b)

ICRZ - III

- No Development Zone
- 200 m to 500 m from HTL

ICRZ - IV

- ICRZ - IV(i) - 12 NM
- ICRZ - IV(ii)

DATA SOURCE

- 1) National Centre for Sustainable Coastal Management
- 2) HTL, LTL, 2) ICRZ Line, 3) ICRZ Category
- 4) Infrastructure facilities such as Road, Lighthouse, Breakwater or Jetty etc.
- 5) Union Territory of Andaman and Nicobar Administration
- 6) Administrative Boundaries, Fish Landing Centre, National Park, Wild Life Sanctuary, Biosphere Reserve, Tribal and Jarawa Reserve Boundaries, etc.

ABBREVIATIONS

- ICRZ : Coastal Regulation Zone
- NDZ : No Development Zone

Map No: LA 10
 Mapped During: 2017:18



PREPARED AS PER ISLAND PROTECTION ZONE NOTIFICATION, 2011

Scrutinized by	Certified by	Approved by
 Technical Scrutiny Committee National Centre for Sustainable Coastal Management, MoEF&CC	 DIRECTOR National Centre for Sustainable Coastal Management, MoEF&CC	 National Coastal Zone Management Authority MoEF & CC, Government of India

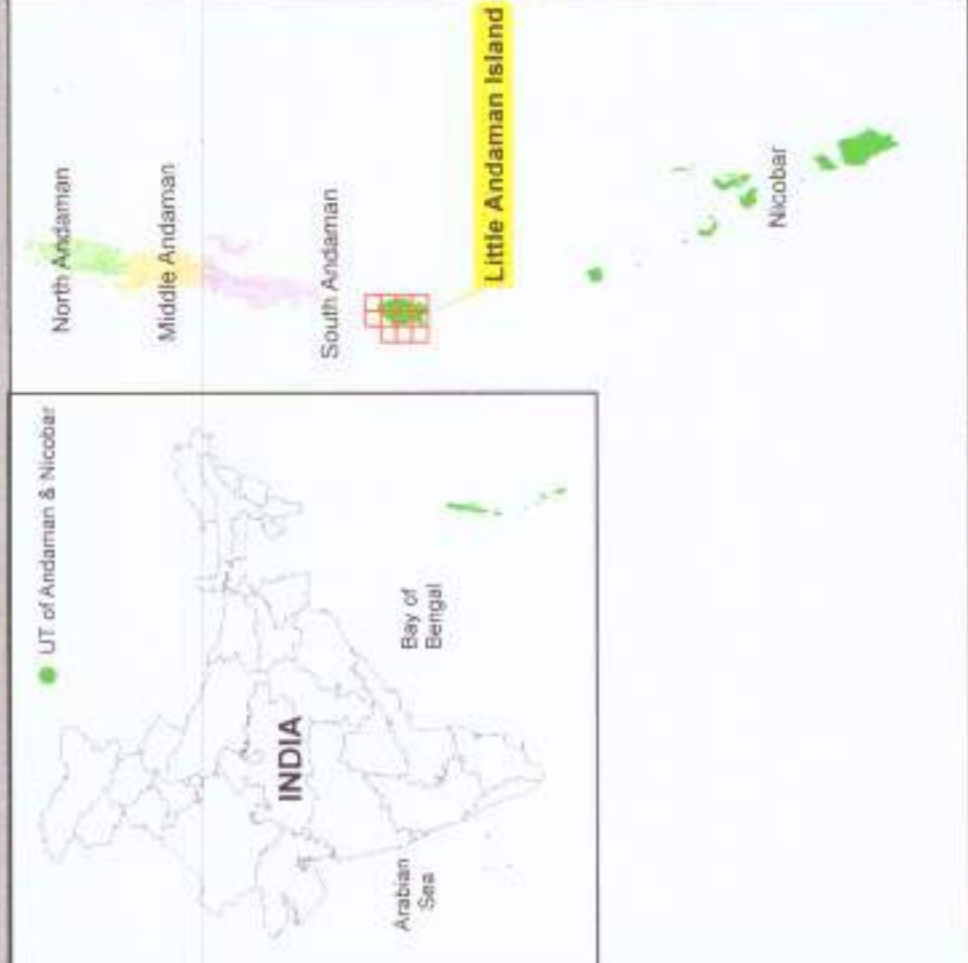
Prepared by

 National Centre for Sustainable Coastal Management
 (Ministry of Environment, Forest & Climate Change)
 Chennai - 600 025

Prepared for

 Andaman & Nicobar Administration





Legend

- Post Office
- Helipad
- Government Buildings
- Church
- Temple
- School
- Anganwadi
- Lighthouse
- Road
- High Tide Line
- Low Tide Line
- Survey Plots
- Village Boundary

ICRZ Lines & Boundary

- 100 m ICRZ Line in ICRZ III Area
- 200 m ICRZ Line - NDZ

ICRZ Boundary
 (500m Line, 100m for Bay, 100 m or width of the creek whichever is less along the tidal influenced water bodies)

ICRZ CATEGORY

ICRZ - I

- ICRZ - I(a)
- ICRZ - I(b)

ICRZ - III

- No Development Zone
- 200 m to 500 m from HTL

ICRZ - IV

- ICRZ - IV(i) - 12 NM
- ICRZ - IV(ii)

DATA SOURCE

- 1) National Centre for Sustainable Coastal Management
- 2) HTL
- 3) ICRZ Lines
- 4) Infrastructure facilities such as Road, Lighthouse, Breakwater or Jetty etc.

ABBREVIATIONS

- ICRZ : Coastal Regulation Zone
- NDZ : No Development Zone

Map prepared During 2017-18



PREPARED AS PER ISLAND PROTECTION ZONE NOTIFICATION, 2011

Scrutinized by

[Signature]
 Technical Scrutiny Committee
 National Centre for Sustainable Coastal Management, MoEF & CC

Certified by

[Signature]
 DIRECTOR
 National Centre for Sustainable Coastal Management, MoEF & CC

Approved by

[Signature]
 National Coastal Zone Management Authority
 MoEF & CC, Government of India

Prepared by

NCSCM
 National Centre for Sustainable Coastal Management
 (Ministry of Environment, Forest & Climate Change)
 Chennai - 600 025

Prepared for

Andaman & Nicobar Administration