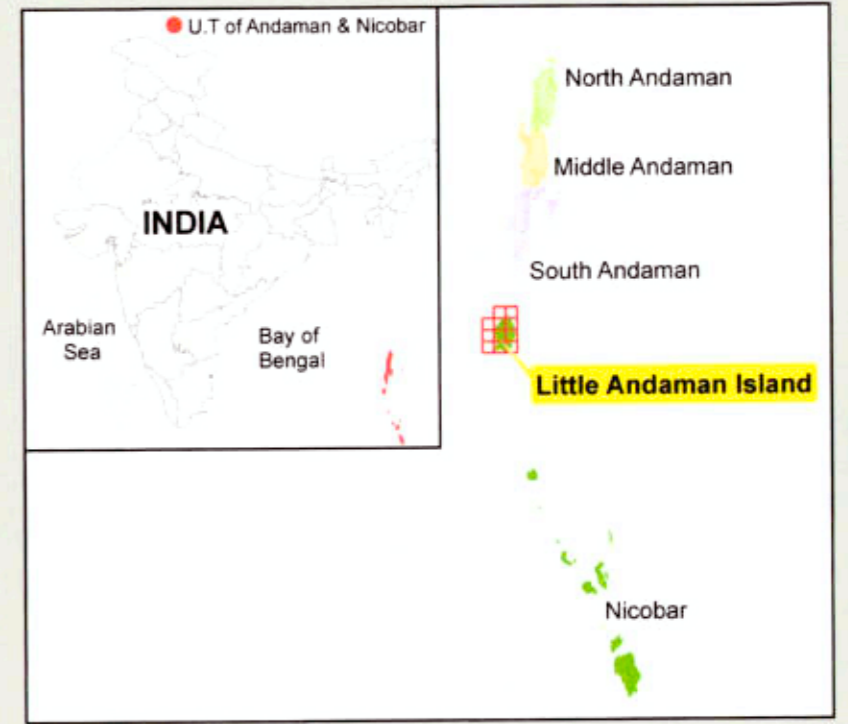
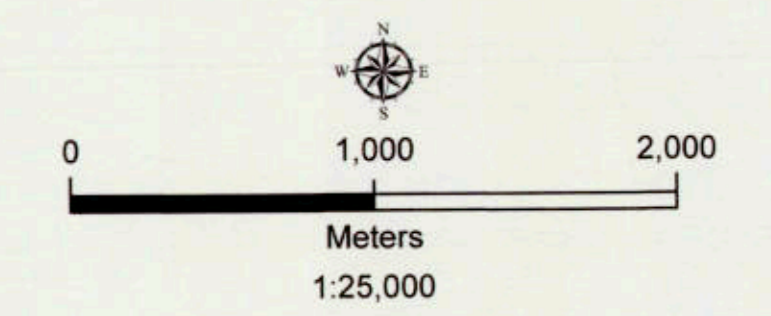


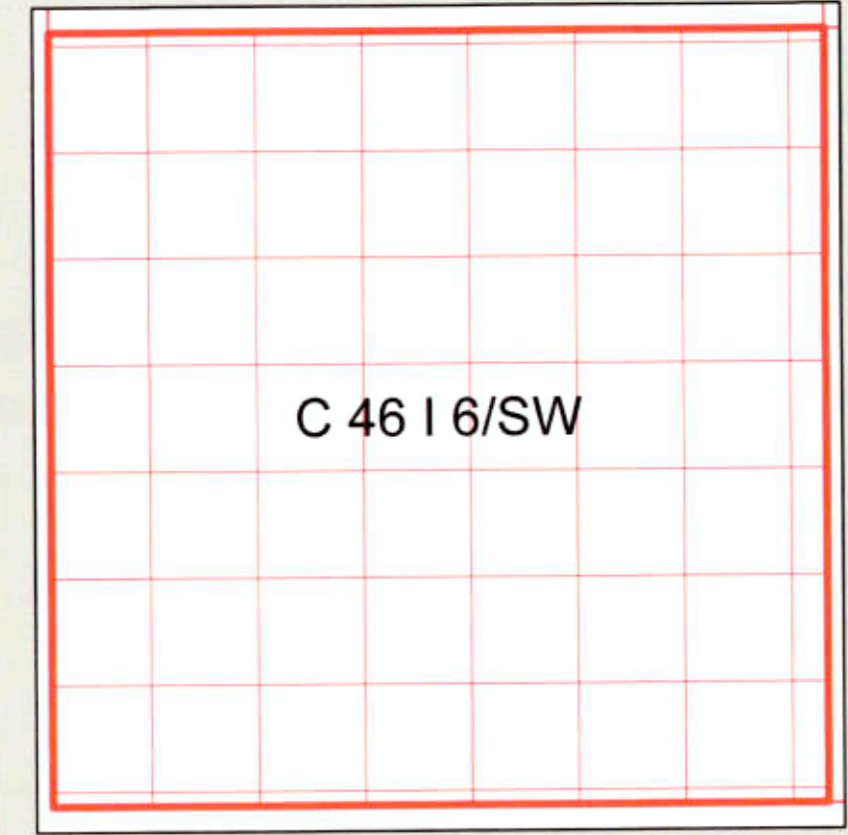
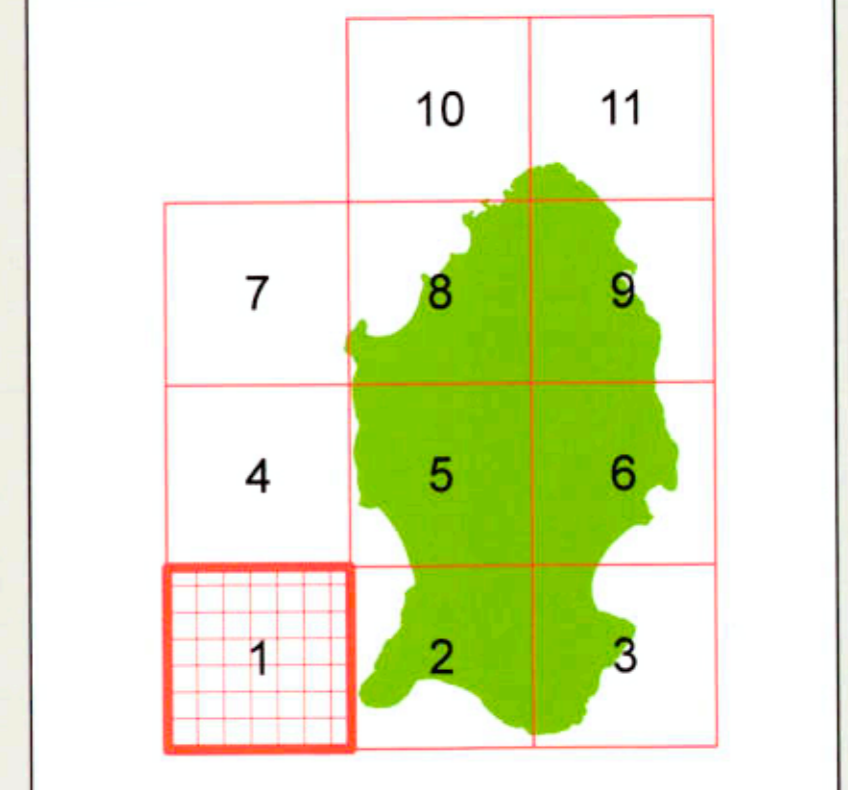
**ISLAND COASTAL REGULATION ZONE PLAN  
LITTLE ANDAMAN ISLAND  
ANDAMAN & NICOBAR ISLANDS**

Sheet No: C 46 I 6/SW

Edition - 1: September, 2022 Projection :- UTM Datum :- WGS 1984 Map No: LA 1



- Legend**
- Lighthouse
  - Post Office
  - Church
  - Temple
  - Helipad
  - Government Building
  - School
  - Anganwadi
  - Road
  - High Tide Line
  - Low Tide Line
  - Jetty
  - Survey Plots
  - Village Boundary
- ICRZ Lines & Boundary**
- 20m ICRZ Line - NDZ for Eco-Tourism Activities
  - 50m ICRZ Line - NDZ
  - ICRZ Boundary (100m Line, 20m for Bay, 20m or width of the creek whichever is less along the tidal influenced water bodies)
- ICRZ CATEGORY**
- ICRZ - I**
- ICRZ - IA
  - 20m Mangrove Buffer Zone - ICRZ IA
  - ICRZ - IB
- ICRZ - III**
- No Development Zone
  - 50m to 100m from HTL
- ICRZ - IV**
- ICRZ - IVA(Upto 12 NM)
  - ICRZ - IVB



**Note:** Mangroves in private land will not require a buffer zone

**DATA SOURCE**

I) National Centre for Sustainable Coastal Management  
1) HTL, LTL; 2) ICRZ Lines; 3) ICRZ Categories;  
4) Infrastructure facilities such as Road, Lighthouse, Jetty etc.

II) Union Territory of Andaman and Nicobar Administration  
1) Administrative Boundaries, Turtle Nesting Ground, Tribal Reserve, Reserve Forest, etc.

**ABBREVIATIONS**  
ICRZ : Island Coastal Regulation Zone  
NDZ : No Development Zone

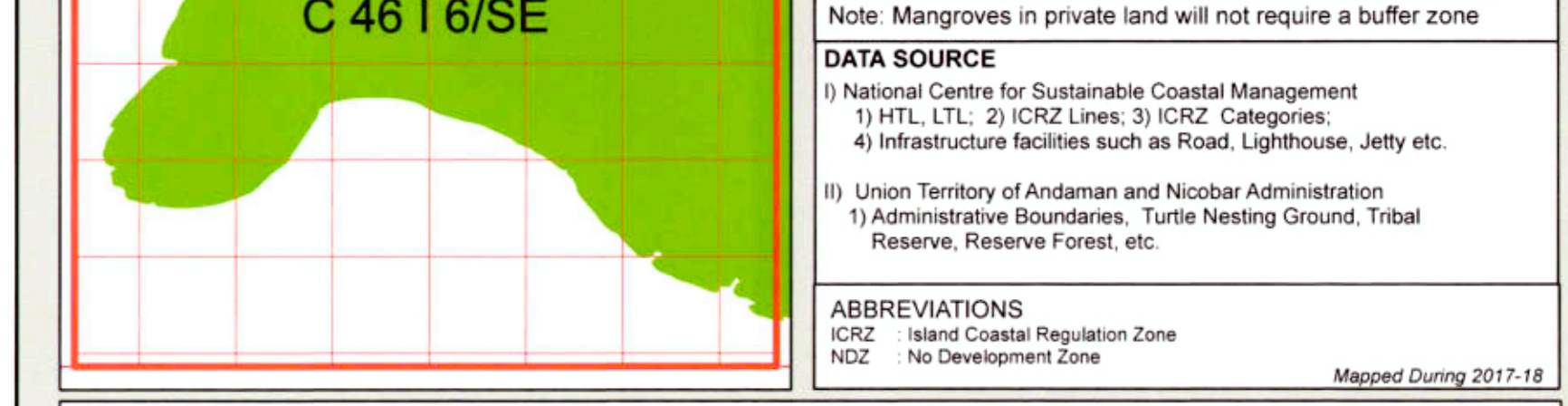
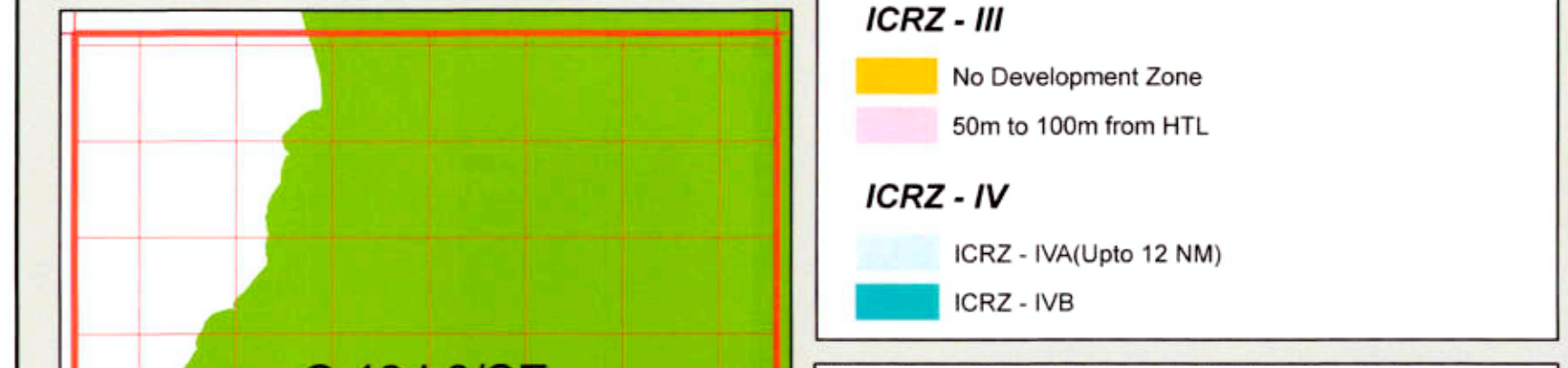
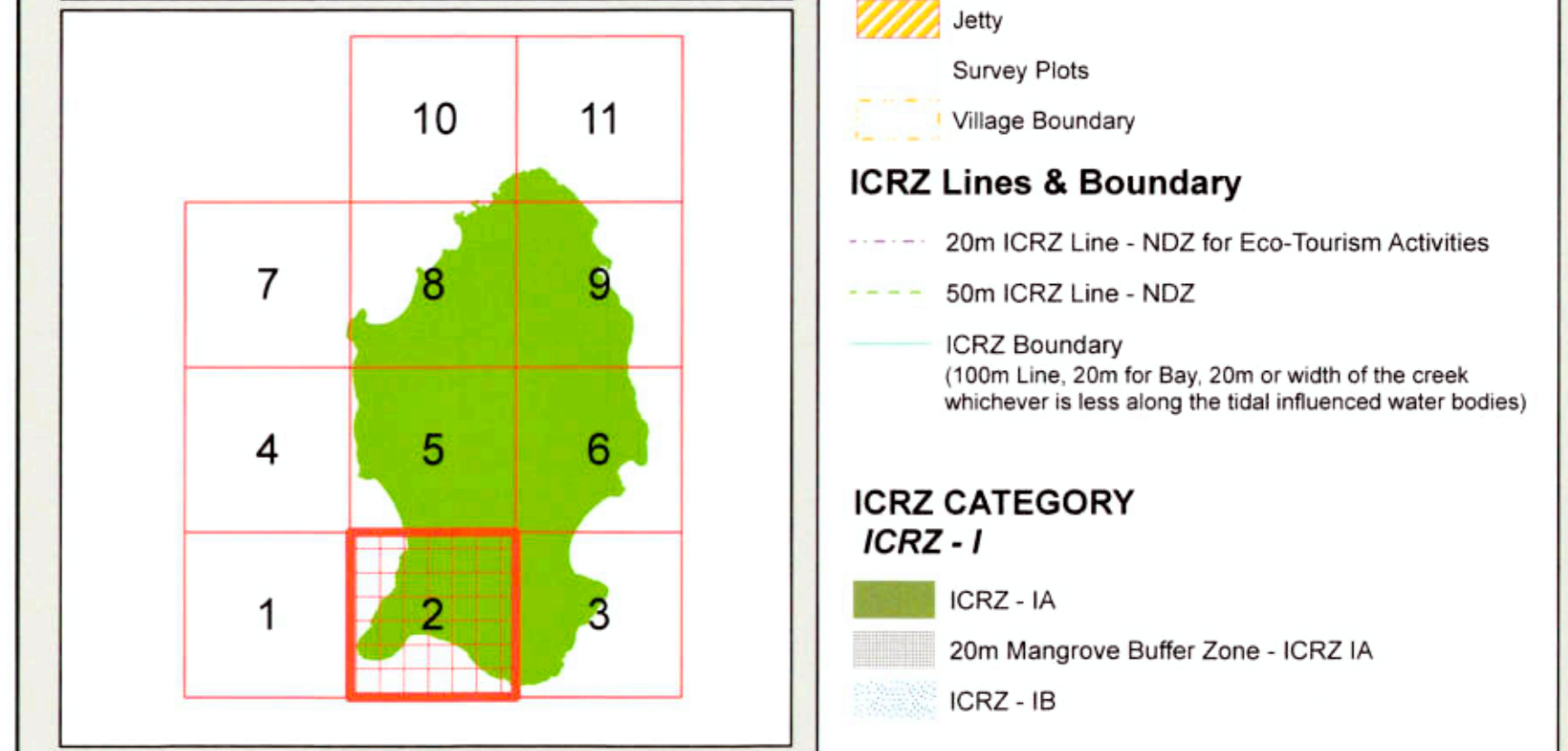
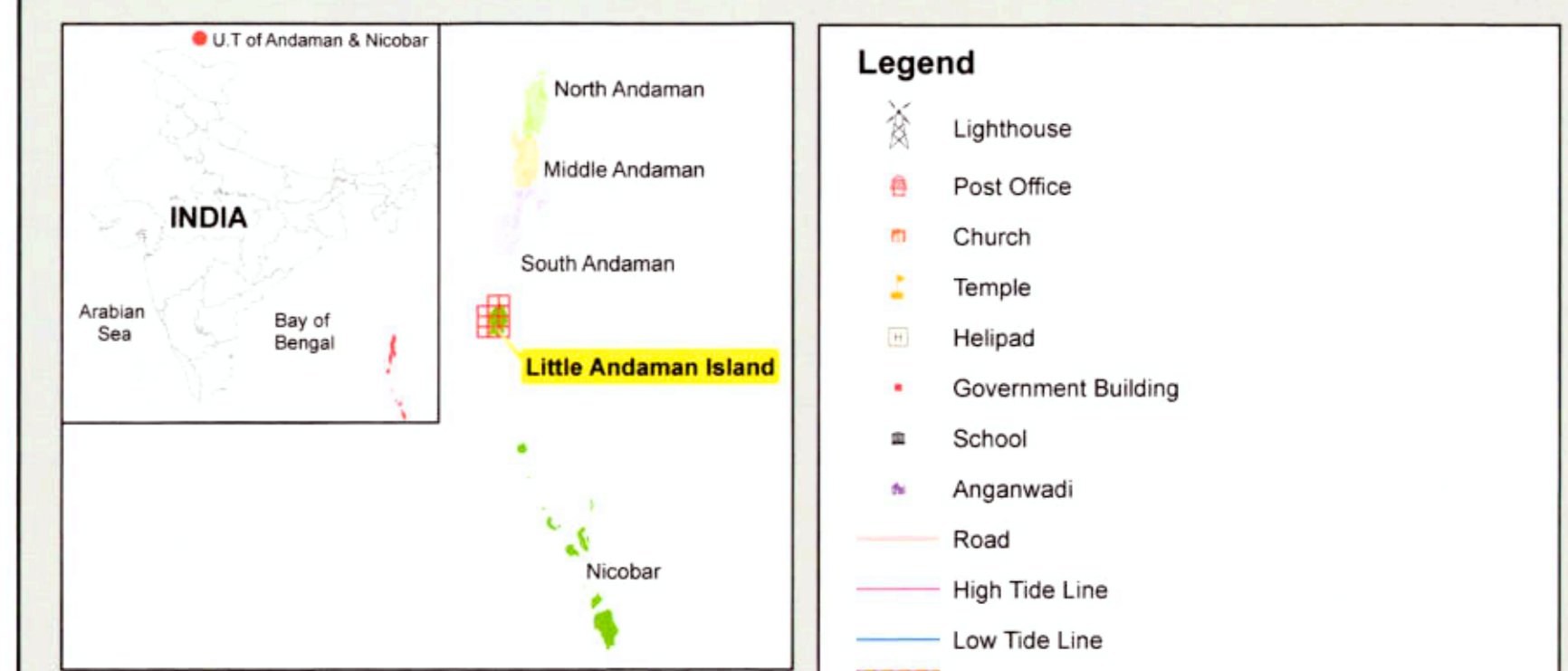
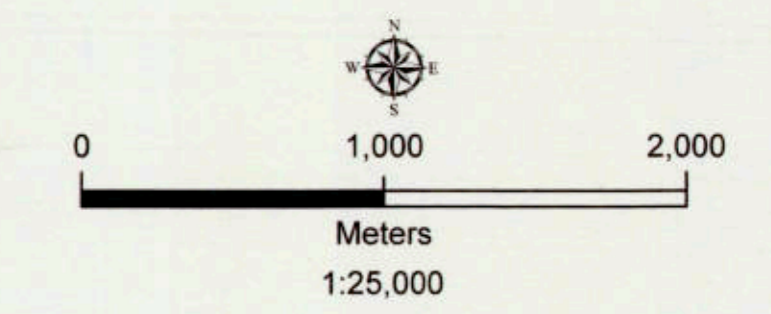
Mapped During 2017-18

**PREPARED AS PER ICRZ NOTIFICATION, 2019**

Scrutinized by	Certified by	Concurred by	Approved by
 Technical Scrutiny Committee National Centre for Sustainable Coastal Management, MoEF & CC	 DIRECTOR National Centre for Sustainable Coastal Management, MoEF&CC	 Andaman & Nicobar Islands Port Blair	 (श. अ. न. अ. शासक) (Dr. H. KHARAKWAL) Secretary, Union Territory of Andaman and Nicobar Islands Ministry of Environment, Forest & Climate Change New Delhi

Prepared by  
**NCSCM**  
National Centre for Sustainable Coastal Management  
(Ministry of Environment, Forest & Climate Change)  
Chennai - 600 025

**DEPARTMENT OF ENVIRONMENT & FORESTS  
ANDAMAN & NICOBAR ADMINISTRATION**



**PREPARED AS PER ICRZ NOTIFICATION, 2019**

Scrutinized by	Certified by	Concurred by	Approved by
 Technical Scrutiny Committee National Centre for Sustainable Coastal Management, MoEF & CC	 DIRECTOR National Centre for Sustainable Coastal Management, MoEF&CC	 Union Territory Administrator Andaman & Nicobar Islands Port Blair	 (Dr. H. M. KHARKKVAL) (Dr. H. M. KHARKKVAL) Secretary, Ministry of Environment, Forest & Climate Change Government of India, New Delhi

Prepared by:   
National Centre for Sustainable Coastal Management  
(Ministry of Environment, Forest & Climate Change)  
Chennai - 600 025


DEPARTMENT OF ENVIRONMENT & FORESTS  
ANDAMAN & NICOBAR ADMINISTRATION

**ISLAND COASTAL REGULATION ZONE PLAN  
LITTLE ANDAMAN ISLAND  
ANDAMAN & NICOBAR ISLANDS**

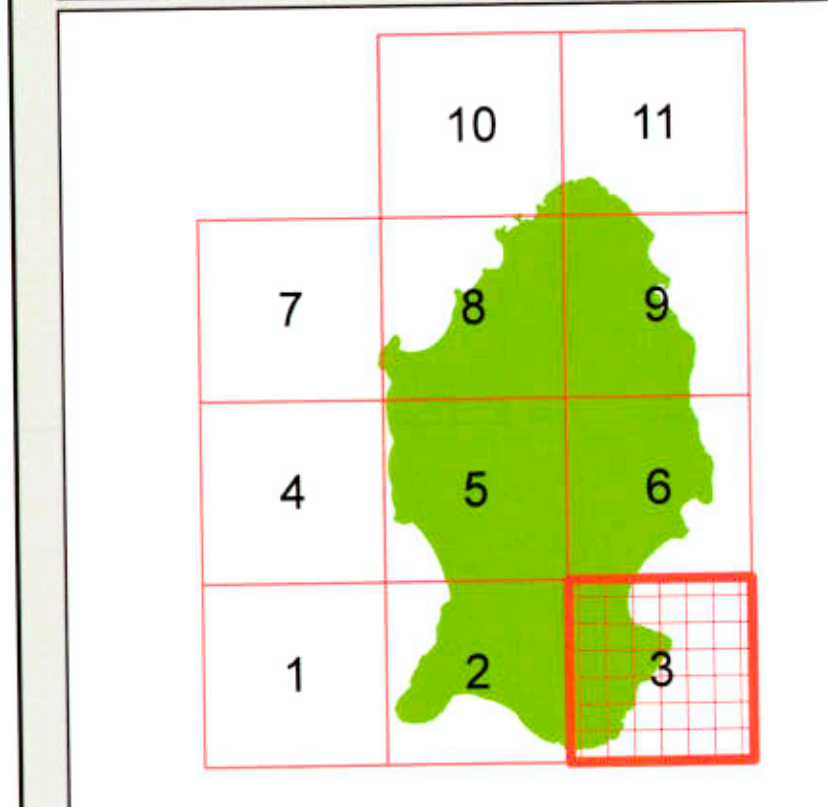
Sheet No: C 46 I 10/SW

Edition - 1: September, 2022 Projection - UTM Datum - WGS 1984

Map No: LA 3



- Legend**
- Lighthouse
  - Post Office
  - Church
  - Temple
  - Helipad
  - Government Building
  - School
  - Anganwadi
  - Road
  - High Tide Line
  - Low Tide Line
  - Jetty
  - Survey Plots
  - Village Boundary



- ICRZ Lines & Boundary**
- 20m ICRZ Line - NDZ for Eco-Tourism Activities
  - 50m ICRZ Line - NDZ
  - ICRZ Boundary (100m Line, 20m for Bay, 20m or width of the creek whichever is less along the tidal influenced water bodies)

- ICRZ CATEGORY**
- ICRZ - I**
- ICRZ - IA
  - 20m Mangrove Buffer Zone - ICRZ IA
  - ICRZ - IB
- ICRZ - III**
- No Development Zone
  - 50m to 100m from HTL
- ICRZ - IV**
- ICRZ - IVA(Upto 12 NM)
  - ICRZ - IVB

Note: Mangroves in private land will not require a buffer zone

**DATA SOURCE**

- 1) National Centre for Sustainable Coastal Management
- 2) HTL, LTL; 2) ICRZ Lines; 3) ICRZ Categories;
- 4) Infrastructure facilities such as Road, Lighthouse, Jetty etc.

II) Union Territory of Andaman and Nicobar Administration

- 1) Administrative Boundaries, Turtle Nesting Ground, Tribal Reserve, Reserve Forest, etc.

**ABBREVIATIONS**

ICRZ - Island Coastal Regulation Zone  
NDZ - No Development Zone

Mapped During 2017-18

**PREPARED AS PER ICRZ NOTIFICATION, 2019**

Scrutinized by	Certified by	Concurred by	Approved by
 Technical Scrutiny Committee National Centre for Sustainable Coastal Management, MoEF & CC	 DIRECTOR National Centre for Sustainable Coastal Management, MoEF&CC	 Principal Officer Andaman & Nicobar Islands Port Blair	 (Dr. H. K. SHARMA) Secretary Ministry of Environment, Forest & Climate Change Govt. of India, New Delhi

Prepared by  
**NCSCM**  
National Centre for Sustainable Coastal Management  
(Ministry of Environment, Forest & Climate Change)  
Chennai - 600 025

**DEPARTMENT OF ENVIRONMENT & FORESTS  
ANDAMAN & NICOBAR ADMINISTRATION**





**ISLAND COASTAL REGULATION ZONE PLAN  
LITTLE ANDAMAN ISLAND  
ANDAMAN & NICOBAR ISLANDS**

Sheet No: C 46 I 6/NW

Edition - 1: September, 2022

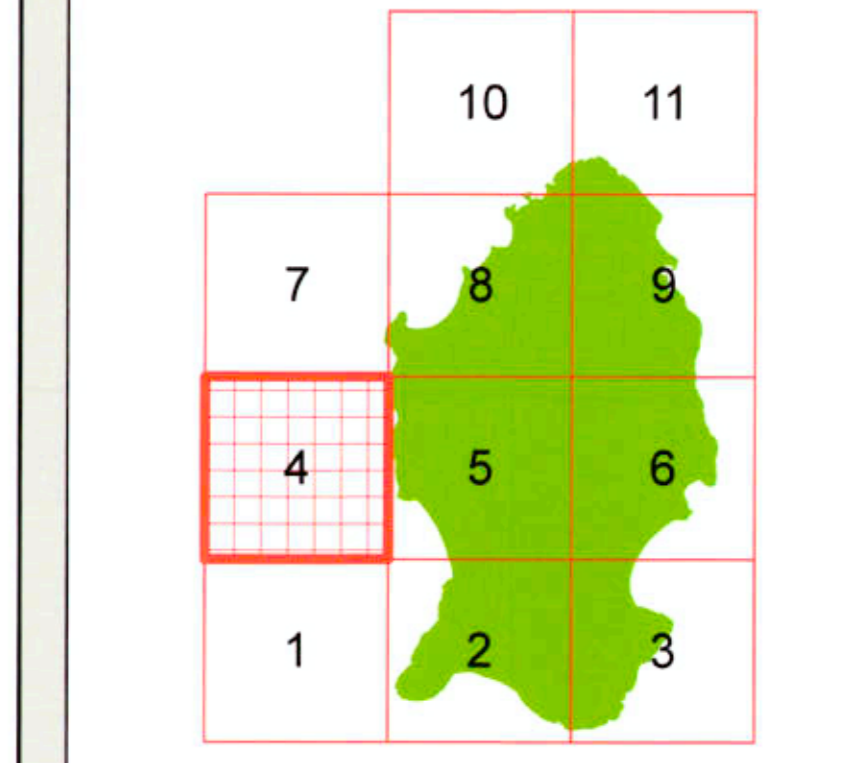
Projection :- UTM Datum :- WGS 1984

Map No: LA 4



**Legend**

- Lighthouse
- Post Office
- Church
- Temple
- Helipad
- Government Building
- School
- Anganwadi
- Road
- High Tide Line
- Low Tide Line
- Jetty
- Survey Plots
- Village Boundary



**ICRZ Lines & Boundary**

- 20m ICRZ Line - NDZ for Eco-Tourism Activities
- 50m ICRZ Line - NDZ
- ICRZ Boundary (100m Line, 20m for Bay, 20m or width of the creek whichever is less along the tidal influenced water bodies)

**ICRZ CATEGORY**

**ICRZ - I**

- ICRZ - IA
- 20m Mangrove Buffer Zone - ICRZ IA
- ICRZ - IB

**ICRZ - III**

- No Development Zone
- 50m to 100m from HTL

**ICRZ - IV**

- ICRZ - IVA(Upto 12 NM)
- ICRZ - IVB

Note: Mangroves in private land will not require a buffer zone

**DATA SOURCE**

i) National Centre for Sustainable Coastal Management  
1) HTL, LTL; 2) ICRZ Lines; 3) ICRZ Categories;  
4) Infrastructure facilities such as Road, Lighthouse, Jetty etc.

ii) Union Territory of Andaman and Nicobar Administration  
1) Administrative Boundaries, Turtle Nesting Ground, Tribal Reserve, Reserve Forest, etc.

**ABBREVIATIONS**

ICRZ : Island Coastal Regulation Zone  
NDZ : No Development Zone


Mapped During 2017-18

**PREPARED AS PER ICRZ NOTIFICATION, 2019**

Scrutinized by	Certified by	Concurred by	Approved by
 Technical Scrutiny Committee National Centre for Sustainable Coastal Management, MoEF & CC	 DIRECTOR National Centre for Sustainable Coastal Management, MoEF&CC	 Principal Secretary of Forests Andaman & Nicobar Islands Port Blair	 Secretary Ministry of Environment, Forest & Climate Change Government of India, New Delhi

Prepared by  
**NCSM**  
National Centre for Sustainable Coastal Management  
(Ministry of Environment, Forest & Climate Change)  
Chennai - 600 025

**DEPARTMENT OF ENVIRONMENT & FORESTS  
ANDAMAN & NICOBAR ADMINISTRATION**





### ISLAND COASTAL REGULATION ZONE PLAN

#### LITTLE ANDAMAN ISLAND

#### ANDAMAN & NICOBAR ISLANDS

Sheet No: C 46 I 6/NE

Edition - 1: September, 2022    Projection :- UTM    Datum :- WGS 1984    Map No: LA 5

#### Legend

- Lighthouse
- Post Office
- Church
- Temple
- Helipad
- Government Building
- School
- Anganwadi
- Road
- High Tide Line
- Low Tide Line
- Jetty
- Survey Plots
- Village Boundary

#### ICRZ Lines & Boundary

- 20m ICRZ Line - NDZ for Eco-Tourism Activities
- 50m ICRZ Line - NDZ
- ICRZ Boundary (100m Line, 20m for Bay, 20m or width of the creek whichever is less along the tidal influenced water bodies)

#### ICRZ CATEGORY

##### ICRZ - I

- ICRZ - IA
- 20m Mangrove Buffer Zone - ICRZ IA
- ICRZ - IB

##### ICRZ - III

- No Development Zone
- 50m to 100m from HTL

##### ICRZ - IV

- ICRZ - IVA(Upto 12 NM)
- ICRZ - IVB

**Note:** Mangroves in private land will not require a buffer zone

**DATA SOURCE**

I) National Centre for Sustainable Coastal Management  
 1) HTL, LTL; 2) ICRZ Lines; 3) ICRZ Categories;  
 4) Infrastructure facilities such as Road, Lighthouse, Jetty etc.

II) Union Territory of Andaman and Nicobar Administration  
 1) Administrative Boundaries, Turtle Nesting Ground, Tribal Reserve, Reserve Forest, etc.

**ABBREVIATIONS**

ICRZ - Island Coastal Regulation Zone  
 NDZ - No Development Zone

Mapped During 2017-18

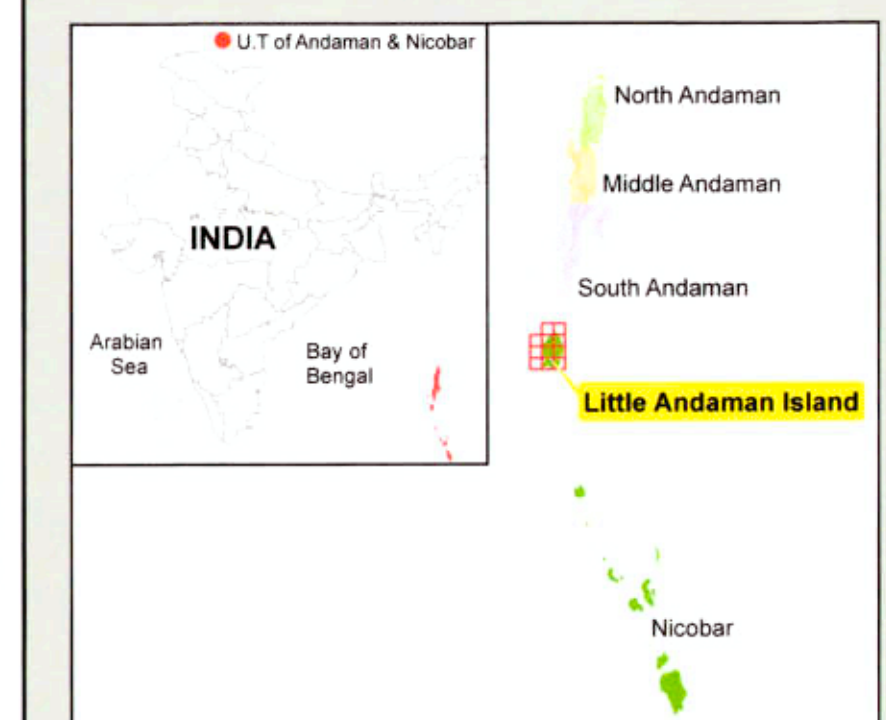
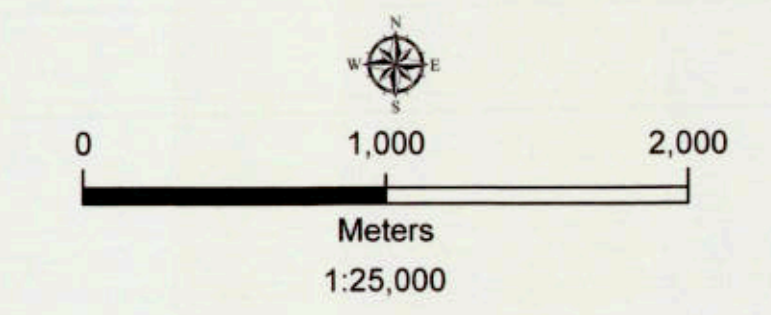
**PREPARED AS PER ICRZ NOTIFICATION, 2019**

Scrutinized by	Certified by	Concurred by	Approved by
 <small>Technical Secretary National Centre for Sustainable Coastal Management, MoEF &amp; CC</small>	 <small>DIRECTOR National Centre for Sustainable Coastal Management, MoEF&amp;CC</small>	 <small>Principal Secretary Andaman &amp; Nicobar Islands Port Blair</small>	 <small>(Dr. H. K. JHAJHAJHA) Minister, Environment &amp; Forests Government of India, New Delhi</small>

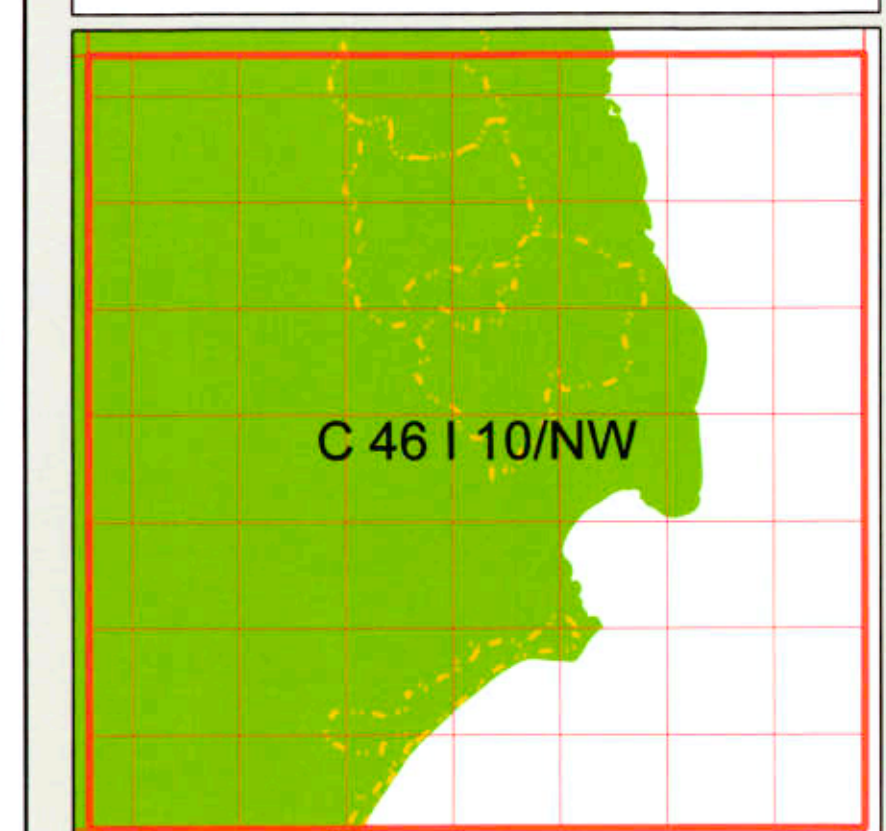
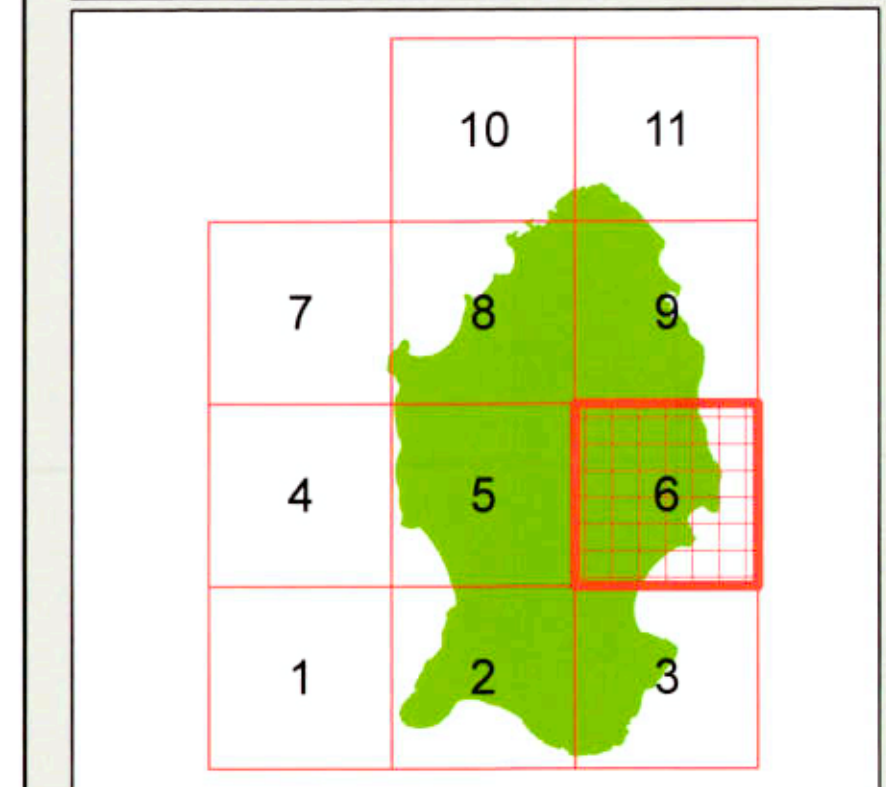
Prepared by:

**National Centre for Sustainable Coastal Management**  
 (Ministry of Environment, Forest & Climate Change)  
 Chennai - 600 025

**DEPARTMENT OF ENVIRONMENT & FORESTS**  
**ANDAMAN & NICOBAR ADMINISTRATION**



- Legend**
- Lighthouse
  - Post Office
  - Church
  - Temple
  - Helipad
  - Government Building
  - School
  - Anganwadi
  - Road
  - High Tide Line
  - Low Tide Line
  - Jetty
  - Survey Plots
  - Village Boundary
- ICRZ Lines & Boundary**
- 20m ICRZ Line - NDZ for Eco-Tourism Activities
  - 50m ICRZ Line - NDZ
  - ICRZ Boundary (100m Line, 20m for Bay, 20m or width of the creek whichever is less along the tidal influenced water bodies)
- ICRZ CATEGORY**
- ICRZ - I**
- ICRZ - IA
  - 20m Mangrove Buffer Zone - ICRZ IA
  - ICRZ - IB
- ICRZ - III**
- No Development Zone
  - 50m to 100m from HTL
- ICRZ - IV**
- ICRZ - IVA(Upto 12 NM)
  - ICRZ - IVB



Note: Mangroves in private land will not require a buffer zone

**DATA SOURCE**

I) National Centre for Sustainable Coastal Management  
1) HTL, LTL, 2) ICRZ Lines, 3) ICRZ Categories,  
4) Infrastructure facilities such as Road, Lighthouse, Jetty etc.

II) Union Territory of Andaman and Nicobar Administration  
1) Administrative Boundaries, Turtle Nesting Ground, Tribal Reserve, Reserve Forest, etc.

**ABBREVIATIONS**  
ICRZ : Island Coastal Regulation Zone  
NDZ : No Development Zone

Mapped During 2017-18

**PREPARED AS PER ICRZ NOTIFICATION, 2019**

Scrutinized by	Certified by	Concurred by	Approved by
 Technical Scrutiny Committee National Centre for Sustainable Coastal Management, MoEF & CC	 DIRECTOR National Centre for Sustainable Coastal Management, MoEF&CC	 Andaman & Nicobar Islands Port Blair	 (Dr. H. K. KISHOR) Secretary, Government of India Ministry of Environment, Forest and Climate Change New Delhi

Prepared by  
  
National Centre for Sustainable Coastal Management  
(Ministry of Environment, Forest & Climate Change)  
Chennai - 600 025