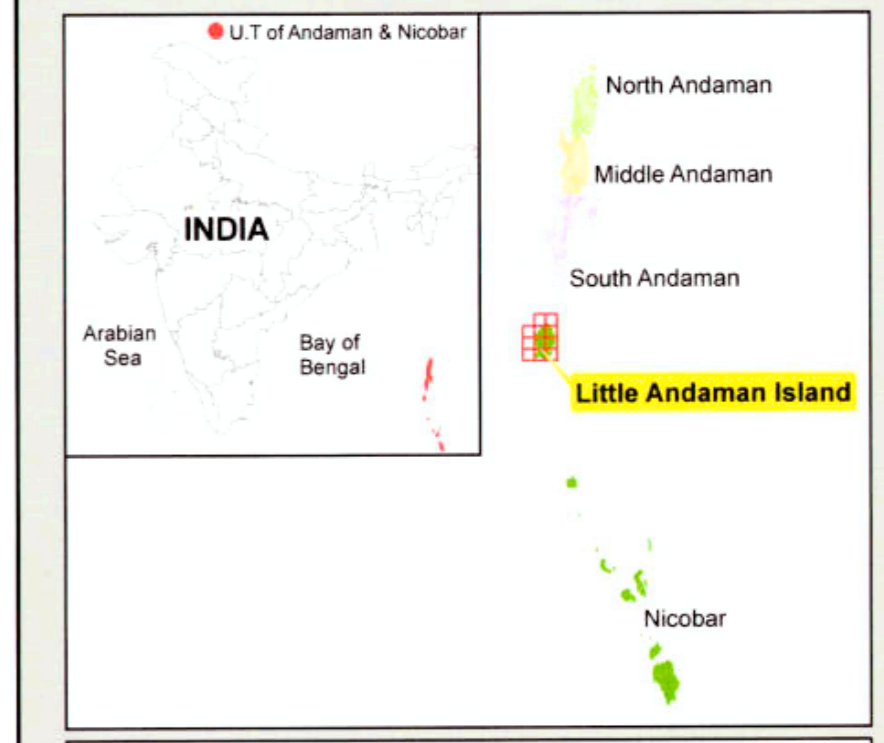



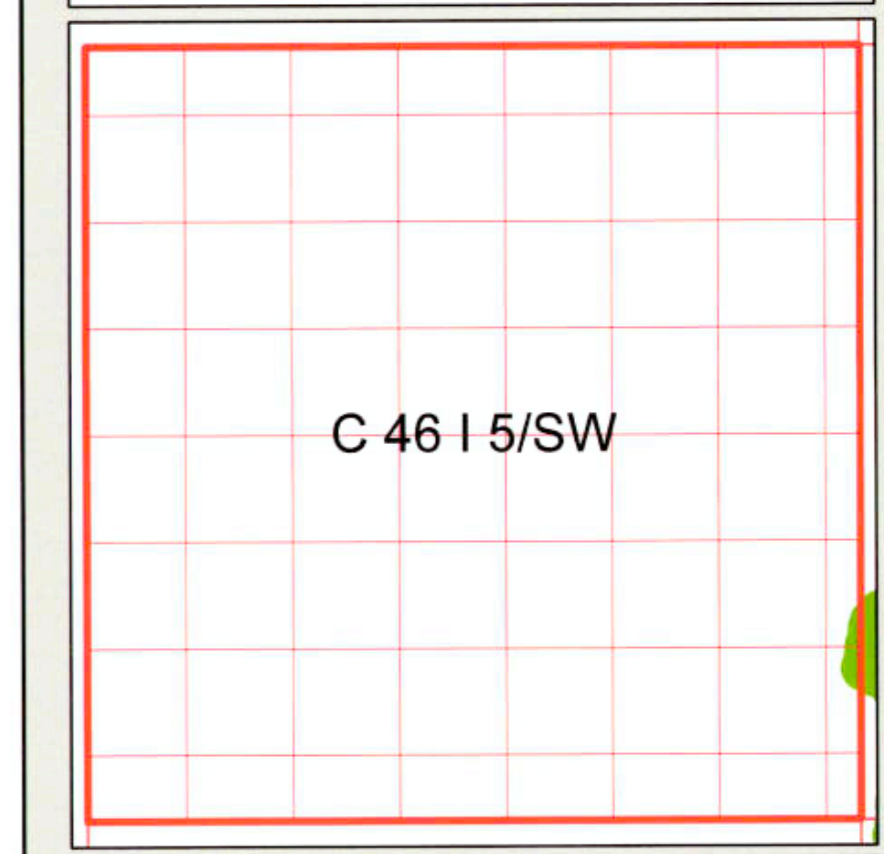
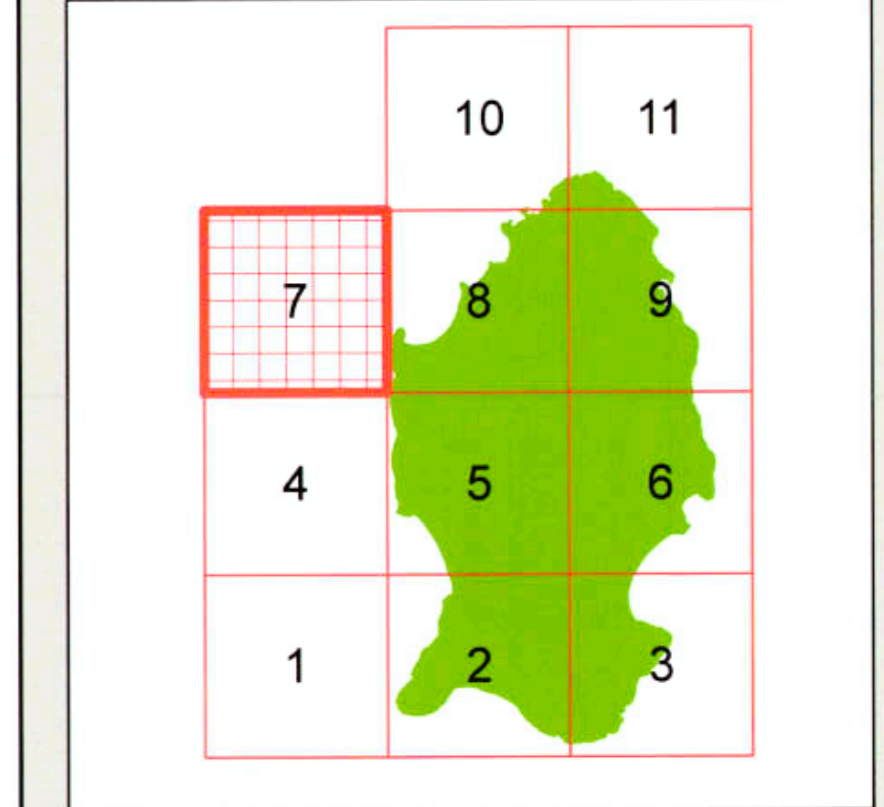
**ISLAND COASTAL REGULATION ZONE PLAN
LITTLE ANDAMAN ISLAND
ANDAMAN & NICOBAR ISLANDS**

Sheet No: C 46 I 5/SW

Edition - 1: September, 2022 Projection - UTM Datum - WGS 1984 Map No: LA 7



- Legend**
- Lighthouse
 - Post Office
 - Church
 - Temple
 - Helipad
 - Government Building
 - School
 - Anganwadi
 - Road
 - High Tide Line
 - Low Tide Line
 - Jetty
 - Survey Plots
 - Village Boundary
- ICRZ Lines & Boundary**
- 20m ICRZ Line - NDZ for Eco-Tourism Activities
 - 50m ICRZ Line - NDZ
 - ICRZ Boundary (100m Line, 20m for Bay, 20m or width of the creek, whichever is less along the tidal influenced water bodies)
- ICRZ CATEGORY**
- ICRZ - I**
- ICRZ - IA
 - 20m Mangrove Buffer Zone - ICRZ IA
 - ICRZ - IB
- ICRZ - III**
- No Development Zone
 - 50m to 100m from HTL
- ICRZ - IV**
- ICRZ - IVA(Upto 12 NM)
 - ICRZ - IVB



Note: Mangroves in private land will not require a buffer zone

DATA SOURCE

I) National Centre for Sustainable Coastal Management
1) HTL, LTL; 2) ICRZ Lines; 3) ICRZ Categories;
4) Infrastructure facilities such as Road, Lighthouse, Jetty etc.

II) Union Territory of Andaman and Nicobar Administration
1) Administrative Boundaries, Turtle Nesting Ground, Tribal Reserve, Reserve Forest, etc.

ABBREVIATIONS
ICRZ - Island Coastal Regulation Zone
NDZ - No Development Zone


Mapped During 2017-18

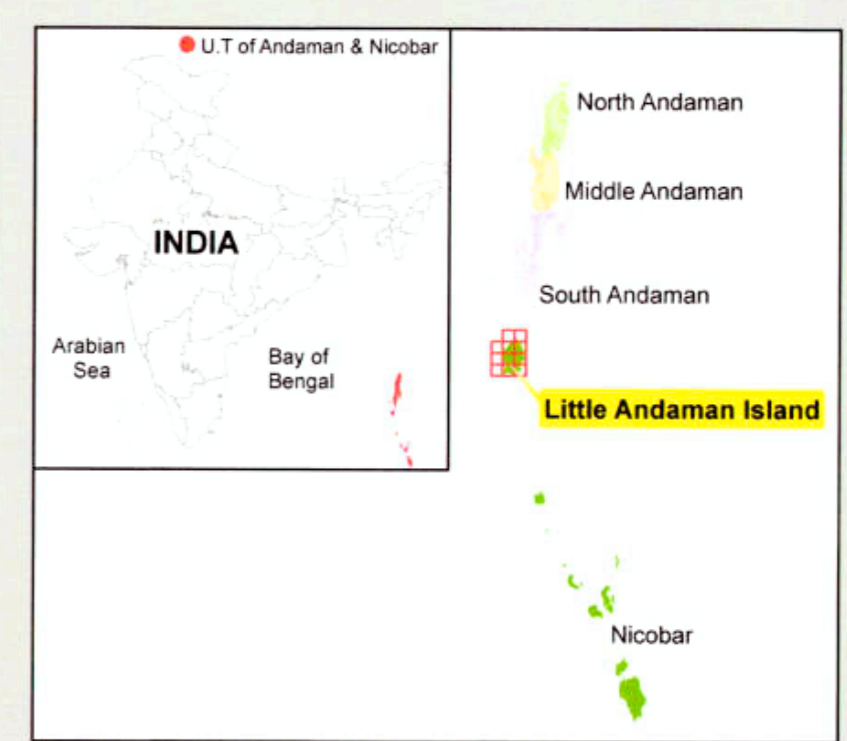
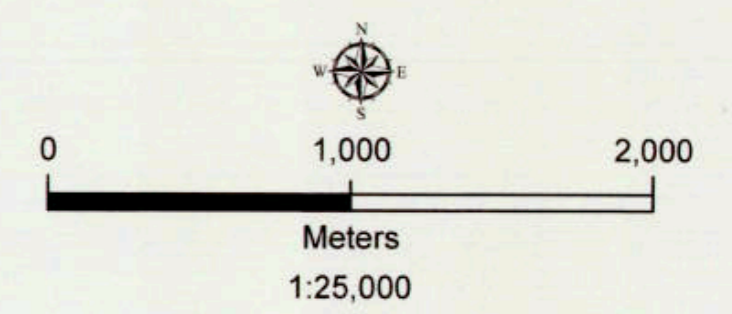
PREPARED AS PER ICRZ NOTIFICATION, 2019

| Scrutinized by | Certified by | Concurred by | Approved by |
|---|---|--|---|
| Technical Scrutiny Committee National Centre for Sustainable Coastal Management, MoEF & CC | DIRECTOR National Centre for Sustainable Coastal Management, MoEF & CC | Principal Secretary Andaman & Nicobar Islands Port Blair | (श्री. एन. कार्तिकेय) (Dr. N. Kartikeyan) Secretary, Government of India, New Delhi |

Prepared by:
National Centre for Sustainable Coastal Management
(Ministry of Environment, Forest & Climate Change)
Chennai - 600 025

DEPARTMENT OF ENVIRONMENT & FORESTS
ANDAMAN & NICOBAR ADMINISTRATION





Legend

- Lighthouse
- Post Office
- Church
- Temple
- Helipad
- Government Building
- School
- Anganwadi
- Road
- High Tide Line
- Low Tide Line
- Jetty
- Survey Plots
- Village Boundary

ICRZ Lines & Boundary

- 20m ICRZ Line - NDZ for Eco-Tourism Activities
- 50m ICRZ Line - NDZ
- ICRZ Boundary (100m Line, 20m for Bay, 20m or width of the creek whichever is less along the tidal influenced water bodies)

ICRZ CATEGORY

ICRZ - I

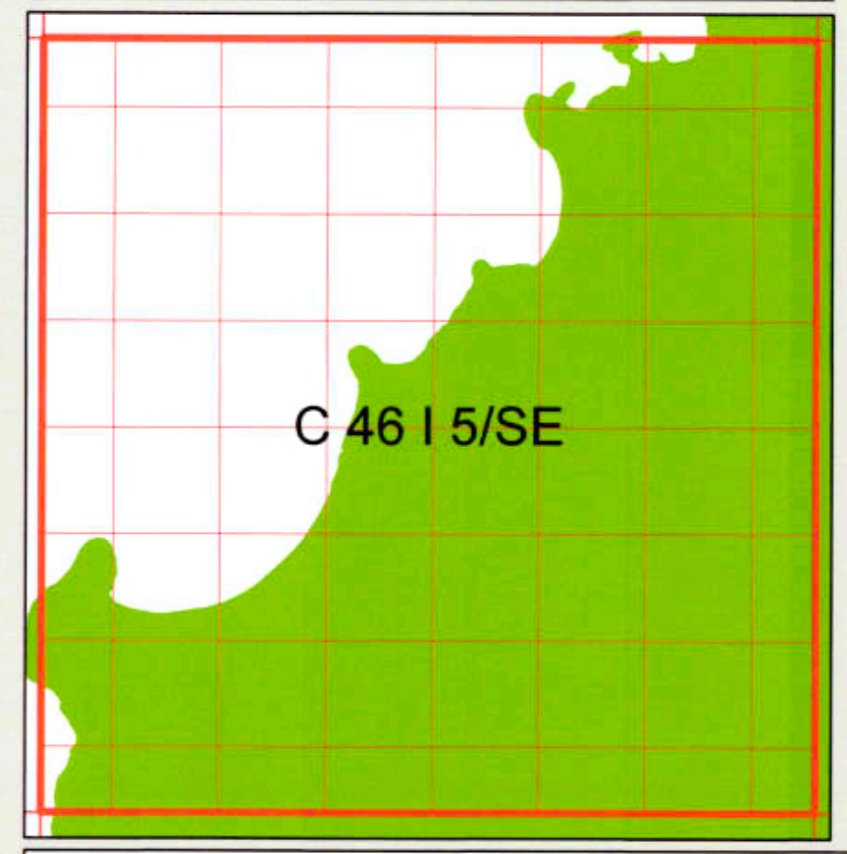
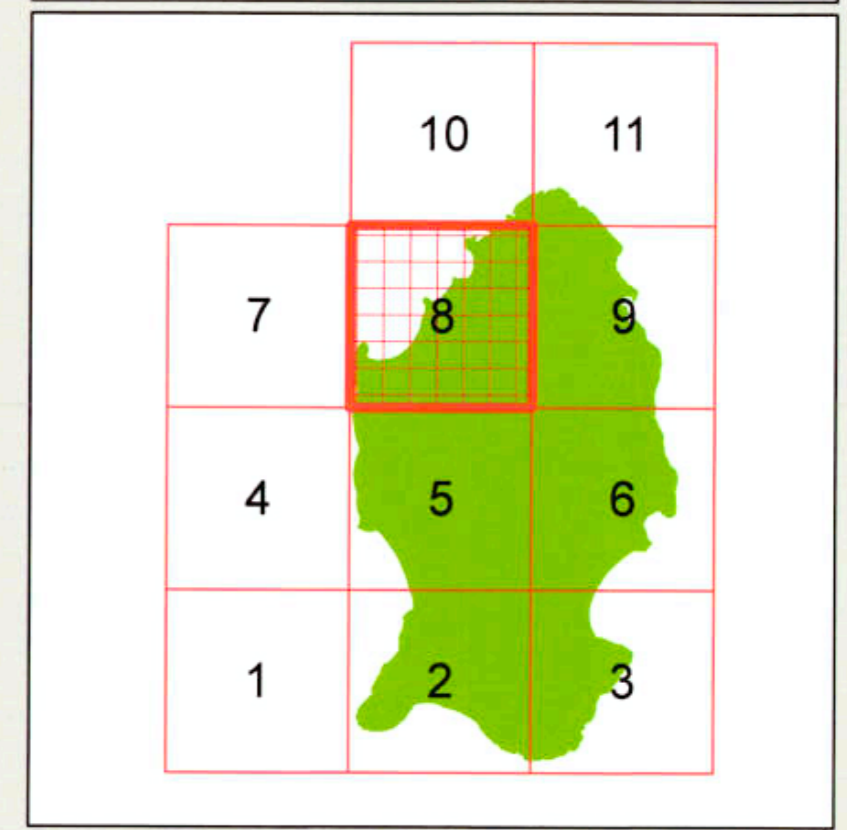
- ICRZ - IA
- 20m Mangrove Buffer Zone - ICRZ IA
- ICRZ - IB

ICRZ - III

- No Development Zone
- 50m to 100m from HTL

ICRZ - IV

- ICRZ - IVA(Upto 12 NM)
- ICRZ - IVB



Note: Mangroves in private land will not require a buffer zone

DATA SOURCE

I) National Centre for Sustainable Coastal Management
 1) HTL, LTL, 2) ICRZ Lines, 3) ICRZ Categories,
 4) Infrastructure facilities such as Road, Lighthouse, Jetty etc.

II) Union Territory of Andaman and Nicobar Administration
 1) Administrative Boundaries, Turtle Nesting Ground, Tribal Reserve, Reserve Forest, etc.

ABBREVIATIONS

ICRZ - Island Coastal Regulation Zone
 NDZ - No Development Zone

Mapped During 2017-18

PREPARED AS PER ICRZ NOTIFICATION, 2019

| Scrutinized by | Certified by | Concurred by | Approved by |
|---|---|--|--|
| Technical Scrutiny Committee National Centre for Sustainable Coastal Management, MoEF & CC | DIRECTOR National Centre for Sustainable Coastal Management, MoEF&CC | Principal Secretary Andaman & Nicobar Islands Port Blair | (Dr. H. SHANKARWAL) Secretary Ministry of Environment, Forest and Climate Change New Delhi, India |

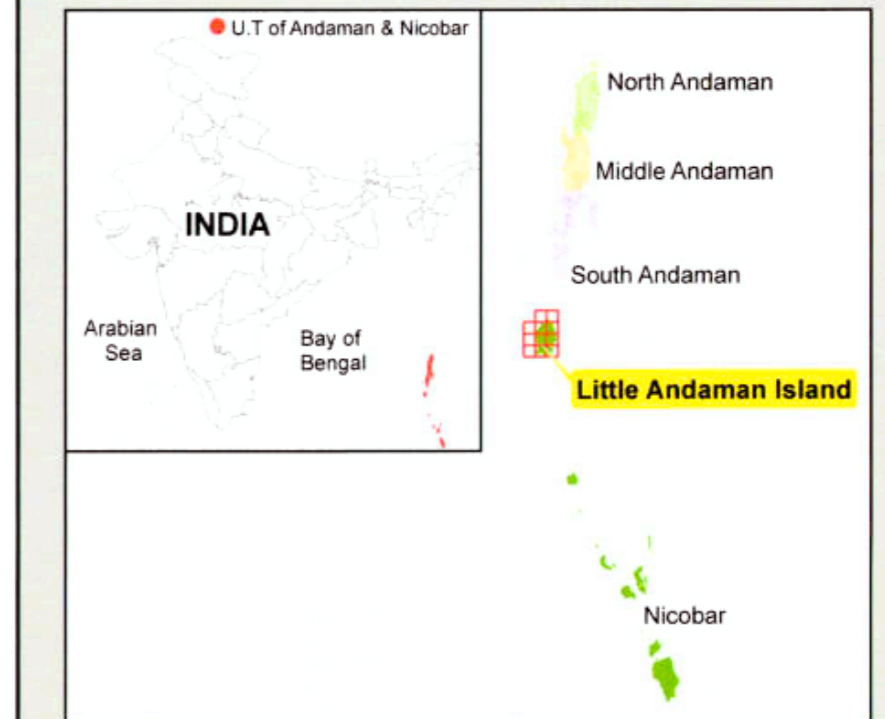
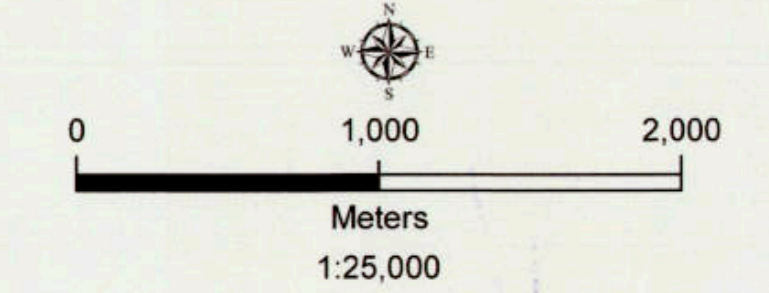
Prepared by:
 National Centre for Sustainable Coastal Management
 (Ministry of Environment, Forest & Climate Change)
 Chennai - 600 025

DEPARTMENT OF ENVIRONMENT & FORESTS
ANDAMAN & NICOBAR ADMINISTRATION

ISLAND COASTAL REGULATION ZONE PLAN
LITTLE ANDAMAN ISLAND
ANDAMAN & NICOBAR ISLANDS

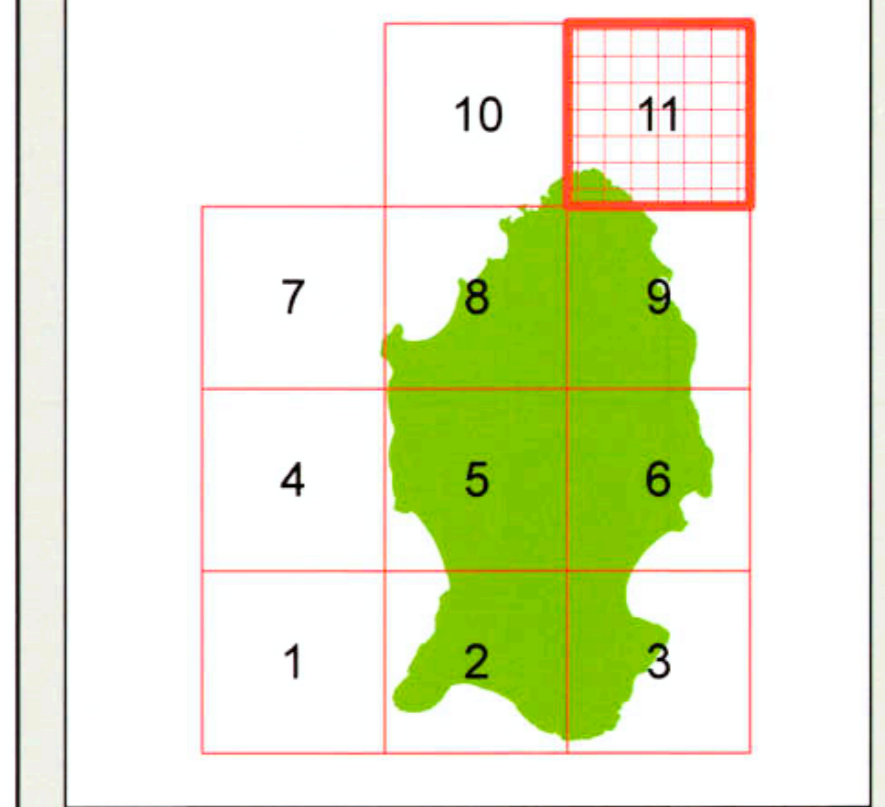
Sheet No: C 46 I 9/NW

Edition - 1: September, 2022 Projection :- UTM Datum :- WGS 1984 Map No: LA 11



Legend

- Lighthouse
- Post Office
- Church
- Temple
- Helipad
- Government Building
- School
- Anganwadi
- Road
- High Tide Line
- Low Tide Line
- Jetty
- Survey Plots
- Village Boundary



ICRZ Lines & Boundary

- 20m ICRZ Line - NDZ for Eco-Tourism Activities
- 50m ICRZ Line - NDZ
- ICRZ Boundary (100m Line, 20m for Bay, 20m or width of the creek whichever is less along the tidal influenced water bodies)

ICRZ CATEGORY

ICRZ - I

- ICRZ - IA
- 20m Mangrove Buffer Zone - ICRZ IA
- ICRZ - IB

ICRZ - III

- No Development Zone
- 50m to 100m from HTL

ICRZ - IV

- ICRZ - IVA(Upto 12 NM)
- ICRZ - IVB

Note: Mangroves in private land will not require a buffer zone

DATA SOURCE

I) National Centre for Sustainable Coastal Management
 1) HTL, LTL; 2) ICRZ Lines; 3) ICRZ Categories;
 4) Infrastructure facilities such as Road, Lighthouse, Jetty etc.

II) Union Territory of Andaman and Nicobar Administration
 1) Administrative Boundaries, Turtle Nesting Ground, Tribal Reserve, Reserve Forest, etc.

ABBREVIATIONS

ICRZ - Island Coastal Regulation Zone
 NDZ - No Development Zone

Mapped During 2017-18

PREPARED AS PER ICRZ NOTIFICATION, 2019

| Scrutinized by | Certified by | Concurred by | Approved by |
|---|---|--|---|
| Technical Scrutiny Committee National Centre for Sustainable Coastal Management, MoEF & CC | DIRECTOR National Centre for Sustainable Coastal Management, MoEF&CC | Principal Secretary Andaman & Nicobar Islands Port Blair | (श्री. एन. खारकवाल) (Dr. N. KHARKWAL) Secretary Ministry of Environment, Forest and Climate Change Government of India, New Delhi |

Prepared by:
Principal Secretary
Andaman & Nicobar Administration
Port Blair

National Centre for Sustainable Coastal Management
 (Ministry of Environment, Forest & Climate Change)
 Chennai - 600 025

DEPARTMENT OF ENVIRONMENT & FORESTS
ANDAMAN & NICOBAR ADMINISTRATION