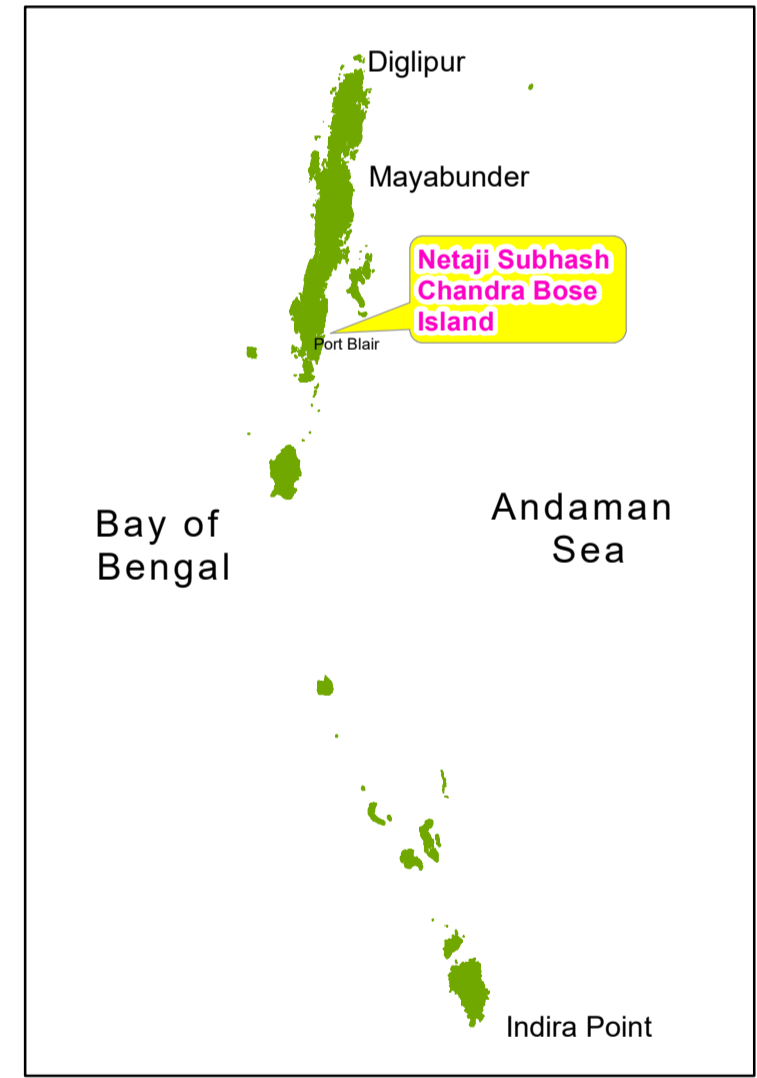
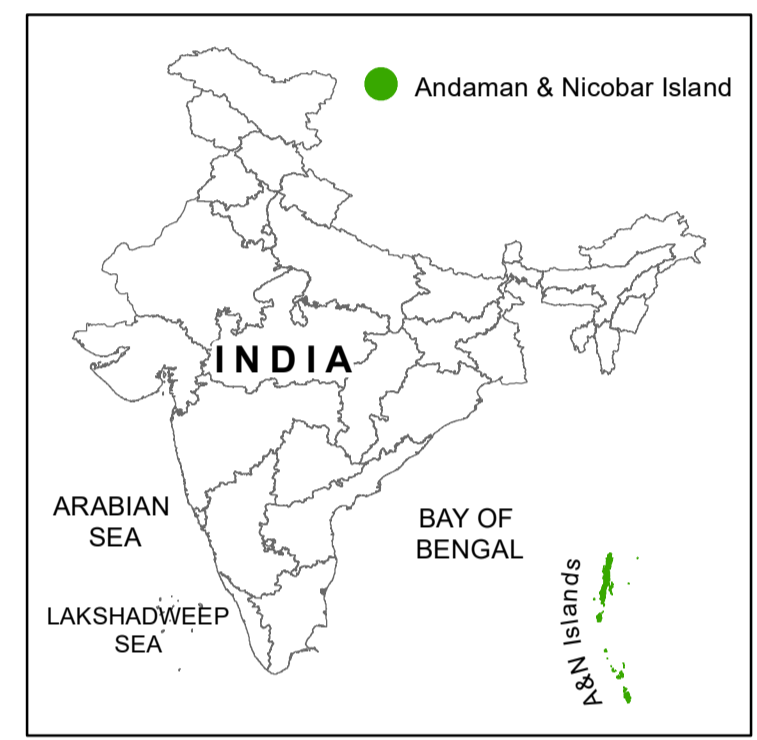
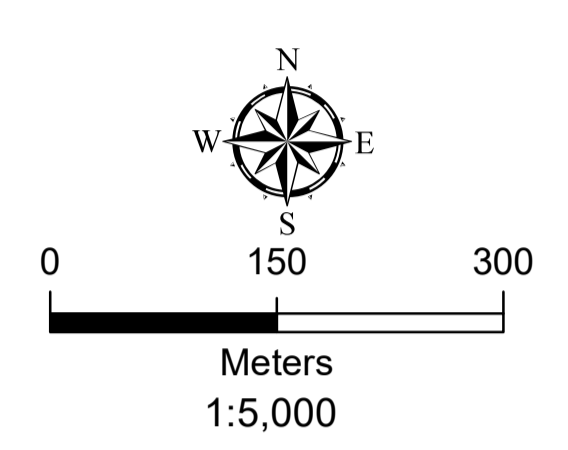
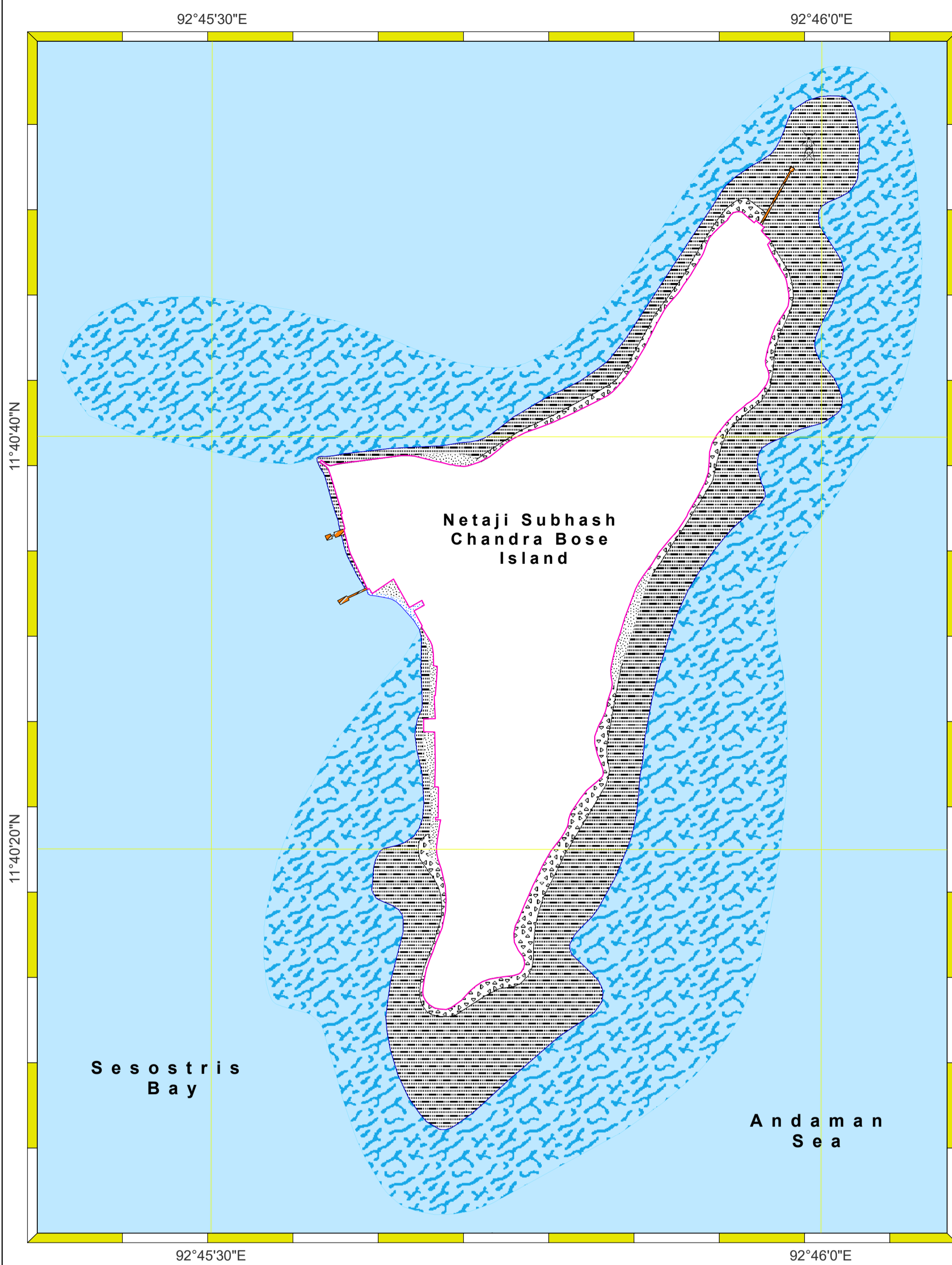


# DRAFT GEOMORPHOLOGY MAP NETAJI SUBHASH CHANDRA BOSE ISLAND, SOUTH ANDAMAN

PREPARED AS PER ICRZ NOTIFICATION, 2019

Projection: UTM Datum: WSG 84



*Mapped During 2023-24*

## Legend

- Light House
- High Tide Line
- Low Tide Line
- Jetty
- Sandy Beach
- Edged Rocks
- Sheet Rocks
- Corals and Coral Reefs
- Inter Tidal Zone
- Water body

**DATA SOURCE**

I) National Centre for Sustainable Coastal Management  
1) HTL, LTL, ESAs

II) Andaman and Nicobar Administration  
1) Road, Administrative Boundaries, Proposed Development Plan, etc.

**ABBREVIATIONS**

ICRZ : Island Coastal Regulation Zone  
IIMP : Integrated Island Management Plan  
NDZ : No Development Zone

*Prepared by*

**NCSCM**

**National Centre for Sustainable Coastal Management**  
(Ministry of Environment, Forest & Climate Change)  
Chennai - 25

*Prepared for*

Andaman & Nicobar Administration

**DEPARTMENT OF ENVIRONMENT & FORESTS**  
**ANDAMAN & NICOBAR ADMINISTRATION**