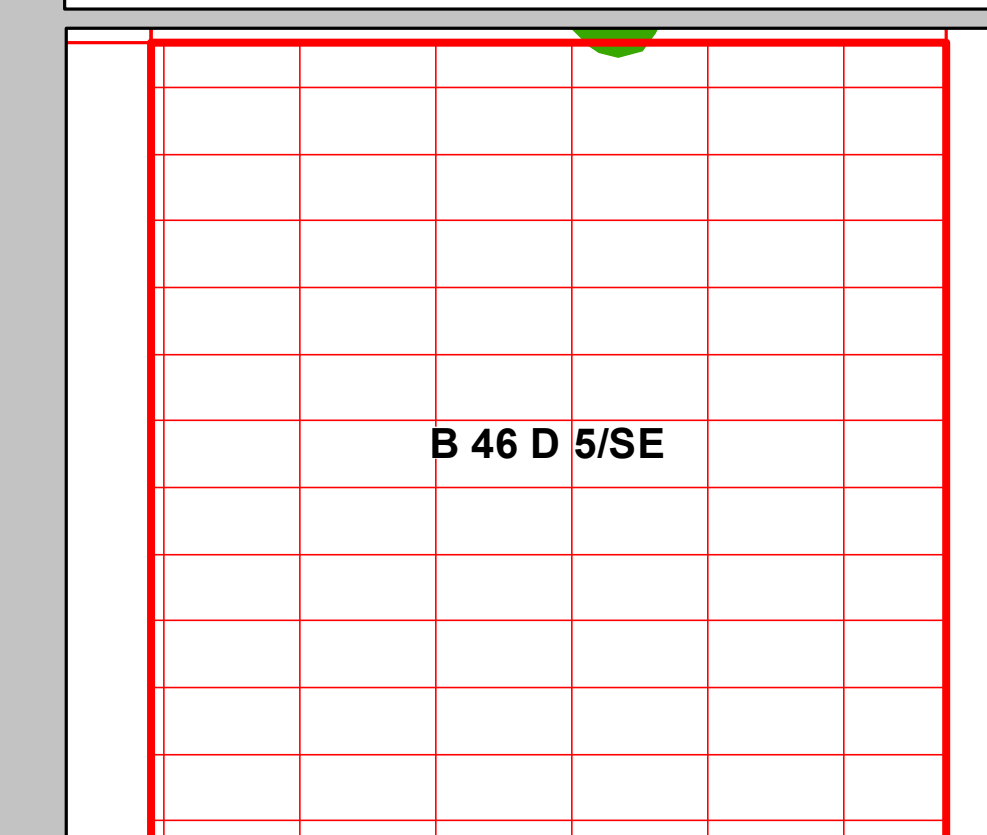
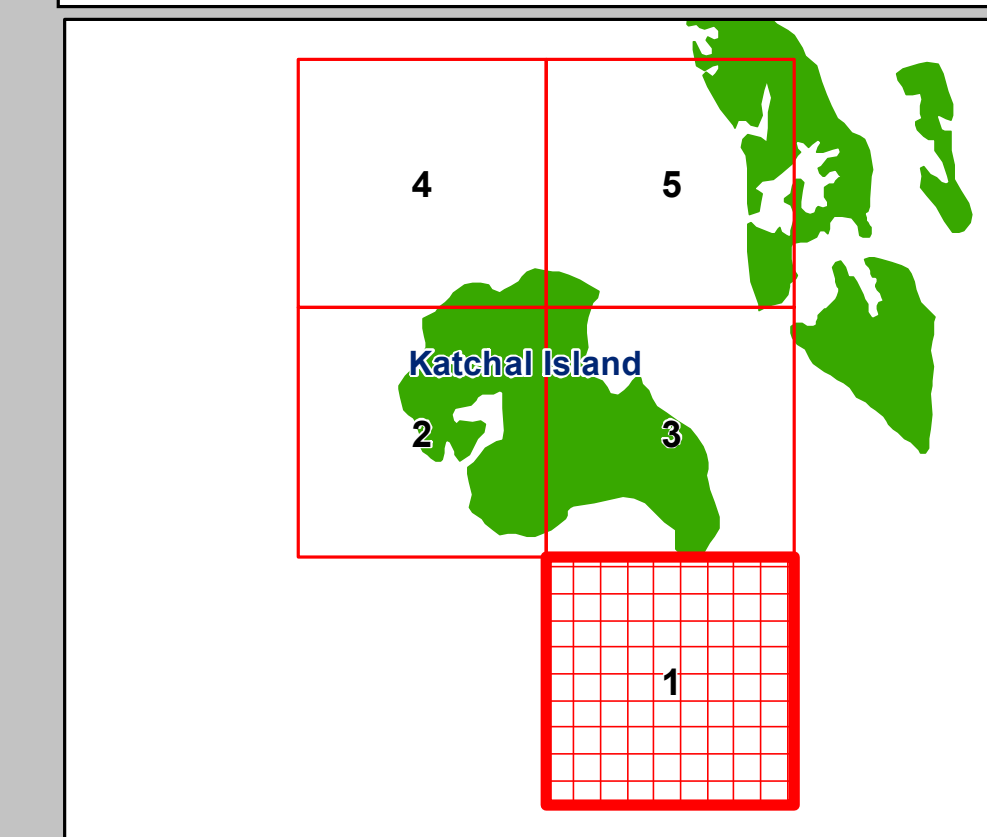
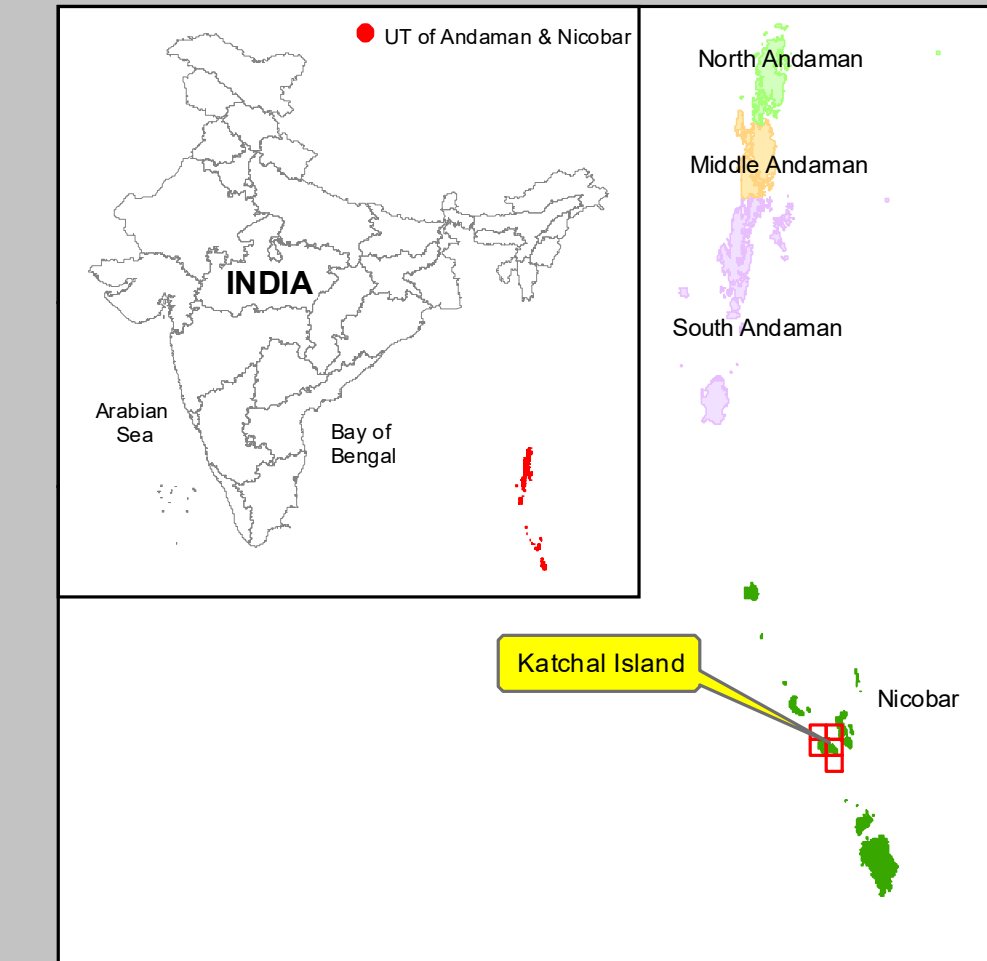
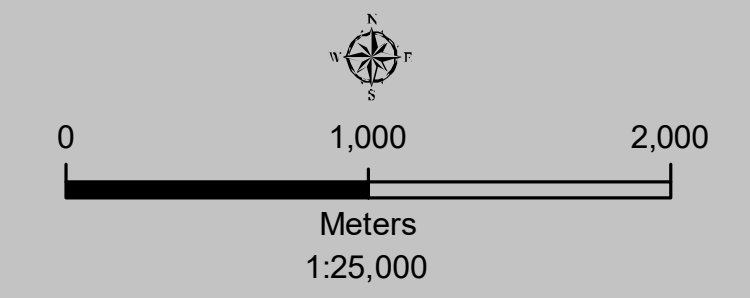


**DRAFT COASTAL LAND USE MAP  
KATCHAL ISLAND  
ANDAMAN & NICOBAR ISLANDS**

Sheet No: B 46 D 5/SE

Edition - 1: August, 2024 Projection :- UTM Datum :- WGS 1984 Map No: GN 1



**Legend**

- School
  - Fish Landing Centre
  - High Tide Line
  - Low Tide Line
  - 20m ICRZ Line for Bay
  - 50m ICRZ Line – NDZ
  - 100m ICRZ Line
  - ICRZ Line for Creek or River
  - Road
  - Jetty
- LANDUSE CATEGORIES  
ESA's**
- Mangrove
  - Coral Reefs
  - Mudflat
- Others**
- Protected forest
  - Forest or Vegetation Cover
  - Coconut Plantation
  - Rubber Plantation
  - Habitation or Settlement
  - Tank/Pond/Lake
  - Grassland
  - Rock Exposure
  - Sand with Vegetation
  - Beach or Sand Patch
  - River/Creek/Stream/Drain
  - Intertidal Zone

**DATA SOURCE**  
 I) National Centre for Sustainable Coastal Management  
 1) HTL, LTL, 2) ICRZ Lines, 3) ICRZ Categories, 4) Infrastructure facilities such as Road, Lighthouse, Jetty etc.  
 II) Union Territory of Andaman and Nicobar Administration  
 1) Administrative Boundaries; Fish Landing Centre, etc.

**ABBREVIATIONS/NOTE**  
 ICRZP : Island Coastal Regulation Zone Plan  
 NDZ : No Development Zone  
 Updated During 2019-2024

**COASTAL LANDUSE MAP PREPARED ALONG WITH APPROVED ICRZP  
(AS PER ICRZ NOTIFICATION, 2019)**

OFFICE SEAL

Prepared by  
  
**National Centre for Sustainable Coastal Management**  
 (Ministry of Environment, Forest & Climate Change)  
 Chennai - 600 025

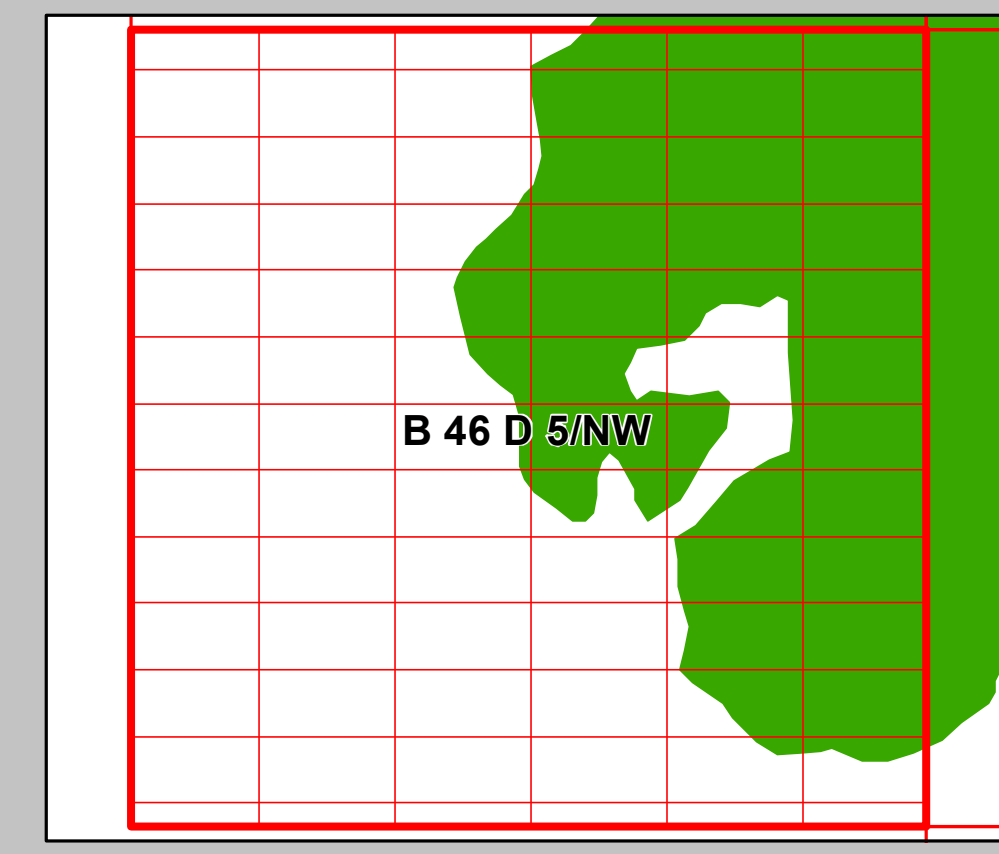
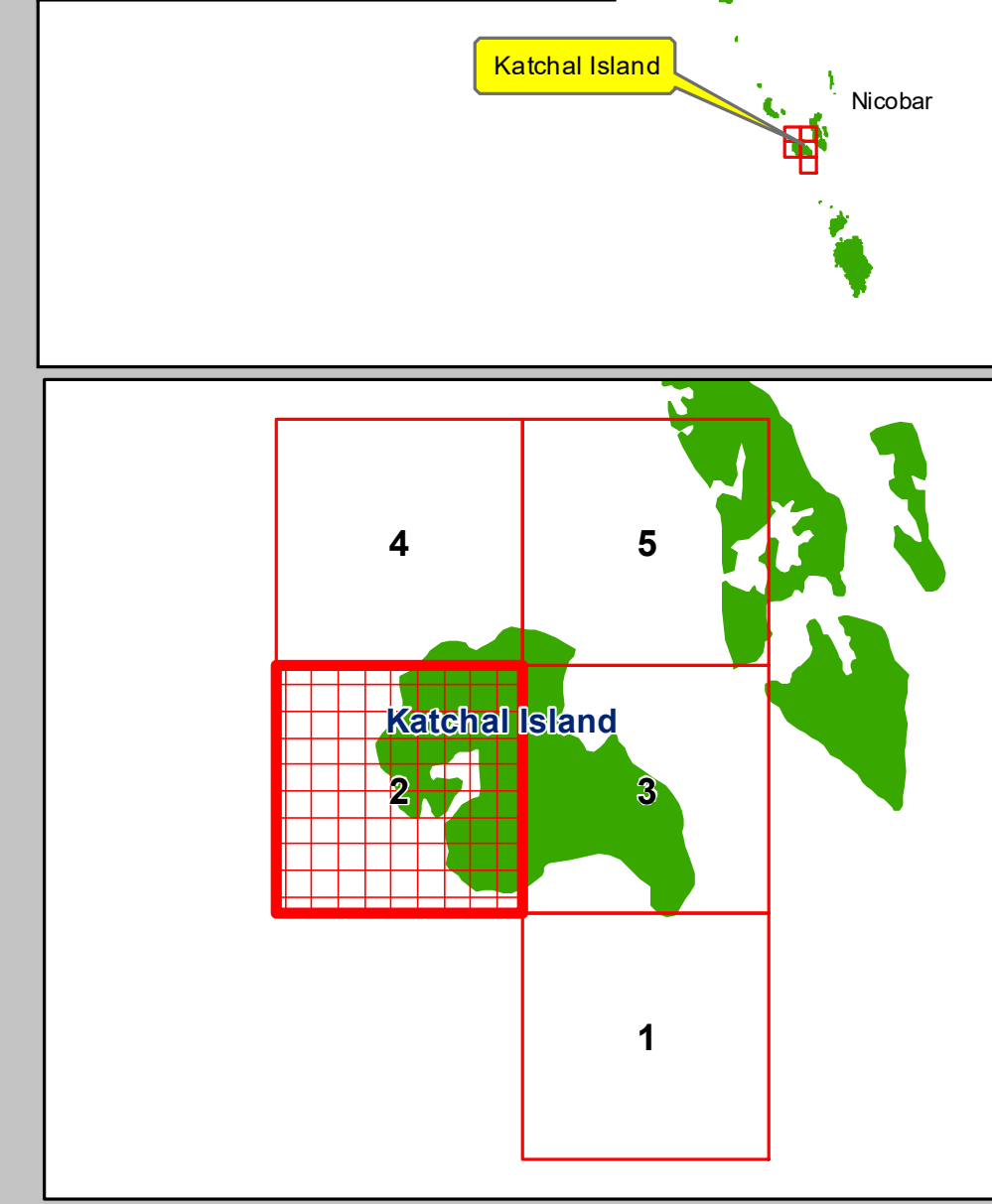
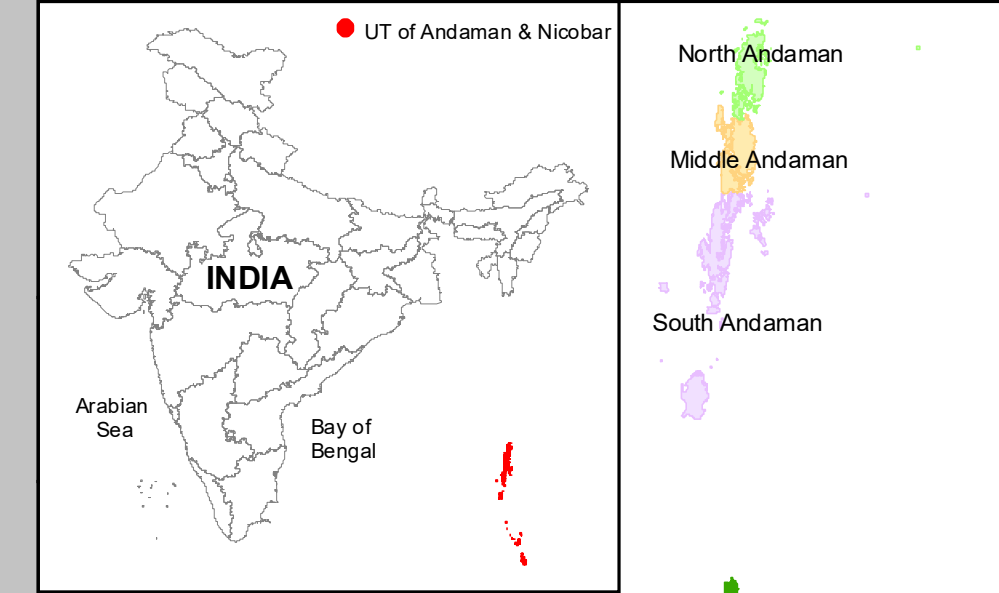
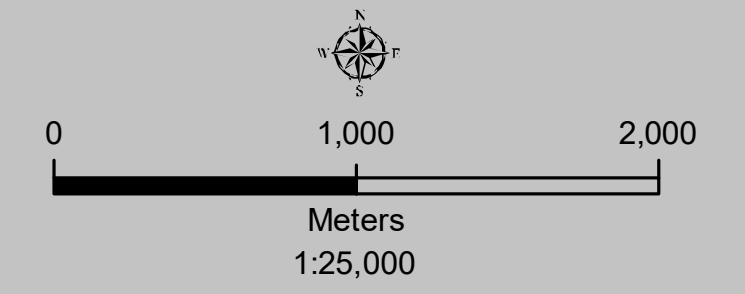
Prepared for  
  
**DEPARTMENT OF ENVIRONMENT & FORESTS  
ANDAMAN & NICOBAR ADMINISTRATION**



**DRAFT COASTAL LAND USE MAP  
KATCHAL ISLAND  
ANDAMAN & NICOBAR ISLANDS**

Sheet No: B 46 D 5/NW

Edition - 1: August, 2024 Projection :- UTM Datum :- WGS 1984 Map No: GN 2



**Legend**

- School
  - Fish Landing Centre
  - High Tide Line
  - Low Tide Line
  - 20m ICRZ Line for Bay
  - 50m ICRZ Line – NDZ
  - 100m ICRZ Line
  - ICRZ Line for Creek or River
  - Road
  - Jetty
- LANDUSE CATEGORIES  
ESA's**
- Mangrove
  - Coral Reefs
  - Mudflat
- Others**
- Protected forest
  - Forest or Vegetation Cover
  - Coconut Plantation
  - Rubber Plantation
  - Habitation or Settlement
  - Tank/Pond/Lake
  - Grassland
  - Rock Exposure
  - Sand with Vegetation
  - Beach or Sand Patch
  - River/Creek/Stream/Drain
  - Intertidal Zone

**DATA SOURCE**  
 I) National Centre for Sustainable Coastal Management  
 1) HTL, LTL, 2) ICRZ Lines, 3) ICRZ Categories, 4) Infrastructure facilities such as Road, Lighthouse, Jetty etc.  
 II) Union Territory of Andaman and Nicobar Administration  
 1) Administrative Boundaries; Fish Landing Centre, etc.

**ABBREVIATIONS/NOTE**  
 ICRZP : Island Coastal Regulation Zone Plan  
 NDZ : No Development Zone  
 Updated During 2019-2024

**COASTAL LANDUSE MAP PREPARED ALONG WITH APPROVED ICRZP (AS PER ICRZ NOTIFICATION, 2019)**

OFFICE SEAL

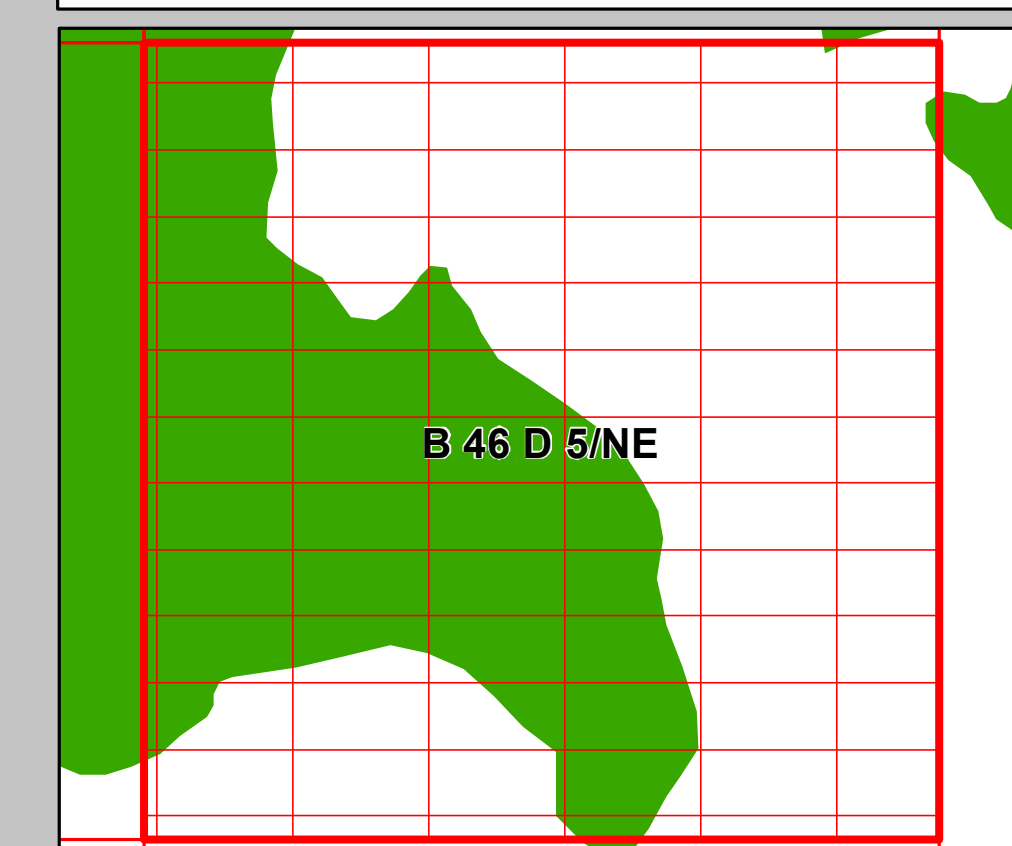
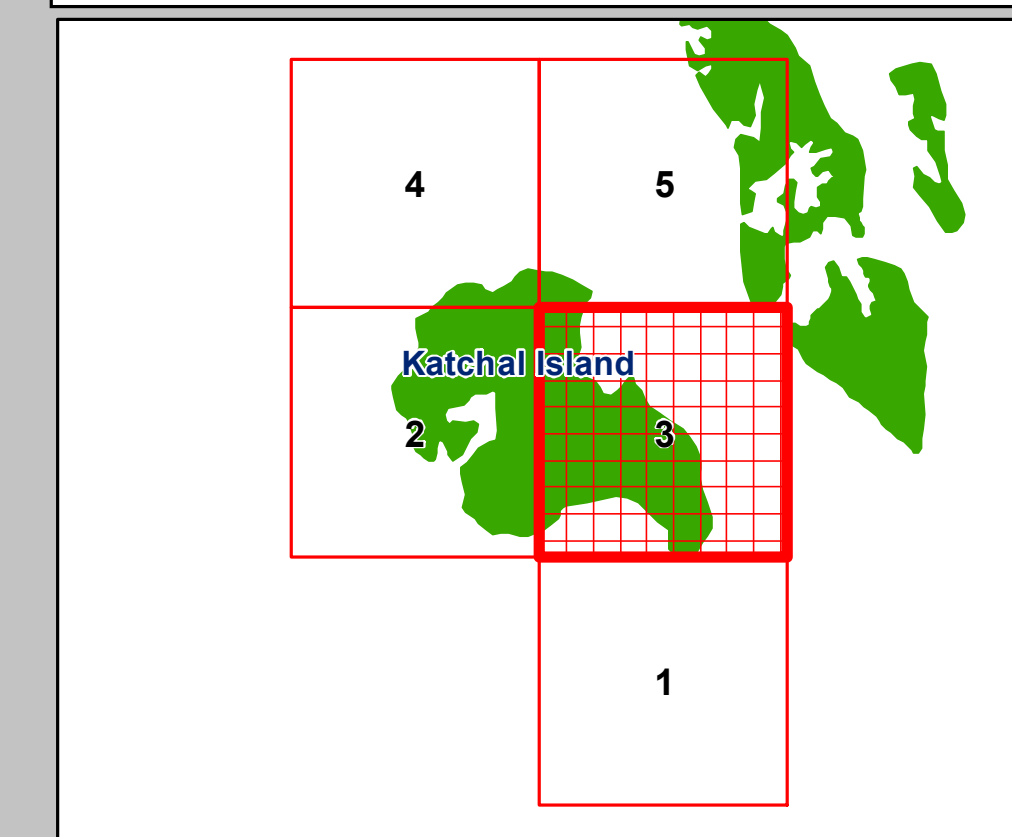
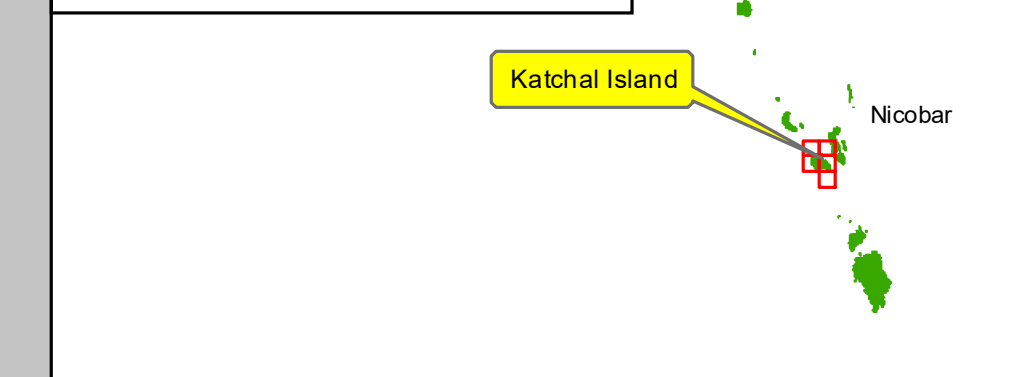
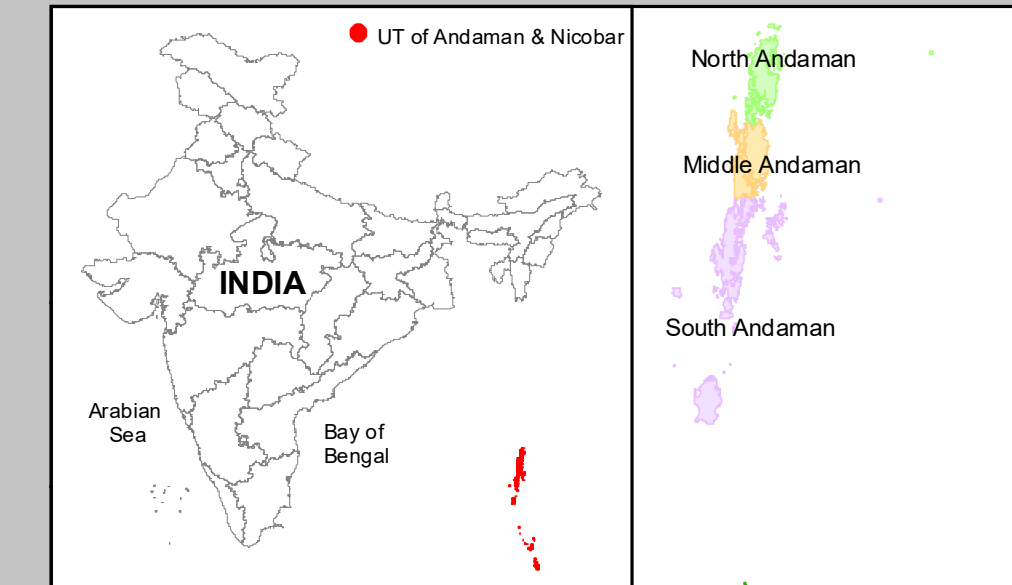
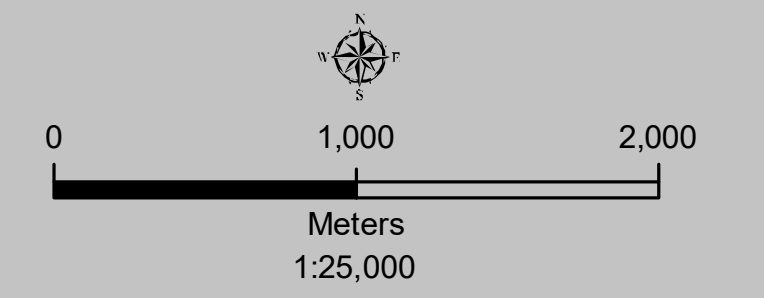
Prepared by  
  
**National Centre for Sustainable Coastal Management**  
 (Ministry of Environment, Forest & Climate Change)  
 Chennai - 600 025

Prepared for  
  
**DEPARTMENT OF ENVIRONMENT & FORESTS  
 ANDAMAN & NICOBAR ADMINISTRATION**

**DRAFT COASTAL LAND USE MAP  
KATCHAL ISLAND  
ANDAMAN & NICOBAR ISLANDS**

Sheet No: B 46 D 5/NE

Edition - 1: August, 2024 Projection :- UTM Datum :- WGS 1984 Map No: GN 3



**Legend**

- School
  - Fish Landing Centre
  - High Tide Line
  - Low Tide Line
  - 20m ICRZ Line for Bay
  - 50m ICRZ Line – NDZ
  - 100m ICRZ Line
  - ICRZ Line for Creek or River
  - Road
  - Jetty
- LANDUSE CATEGORIES  
ESA's**
- Mangrove
  - Coral Reefs
  - Mudflat
- Others**
- Protected forest
  - Forest or Vegetation Cover
  - Coconut Plantation
  - Rubber Plantation
  - Habitation or Settlement
  - Tank/Pond/Lake
  - Grassland
  - Rock Exposure
  - Sand with Vegetation
  - Beach or Sand Patch
  - River/Creek/Stream/Drain
  - Intertidal Zone

**DATA SOURCE**  
 I) National Centre for Sustainable Coastal Management  
 1) HTL, LTL; 2) ICRZ Lines; 3) ICRZ Categories; 4) Infrastructure facilities such as Road, Lighthouse, Jetty etc.  
 II) Union Territory of Andaman and Nicobar Administration  
 1) Administrative Boundaries; Fish Landing Centre, etc.

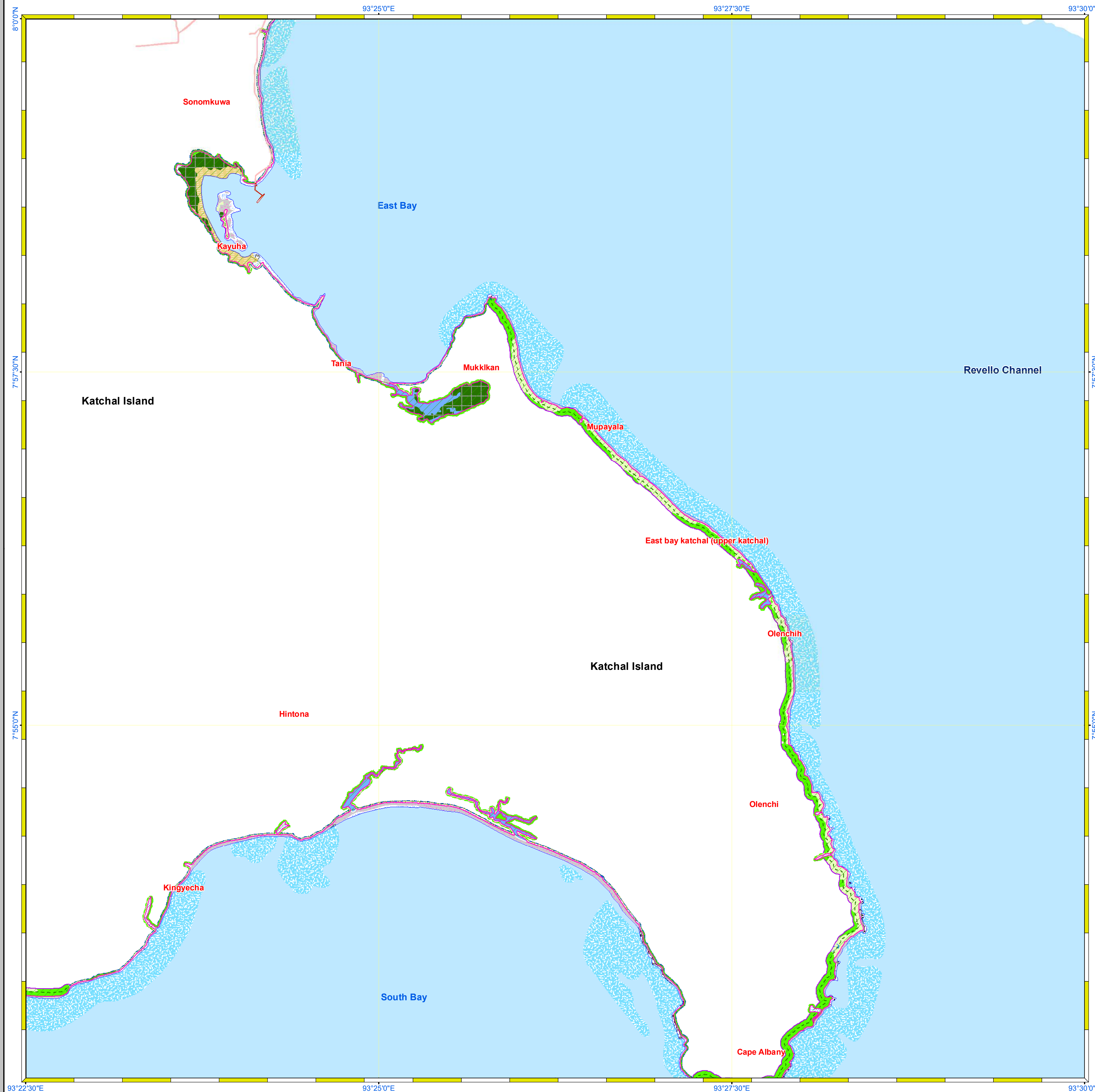
**ABBREVIATIONS/NOTE**  
 ICRZP : Island Coastal Regulation Zone Plan  
 NDZ : No Development Zone  
 Updated During 2019-2024

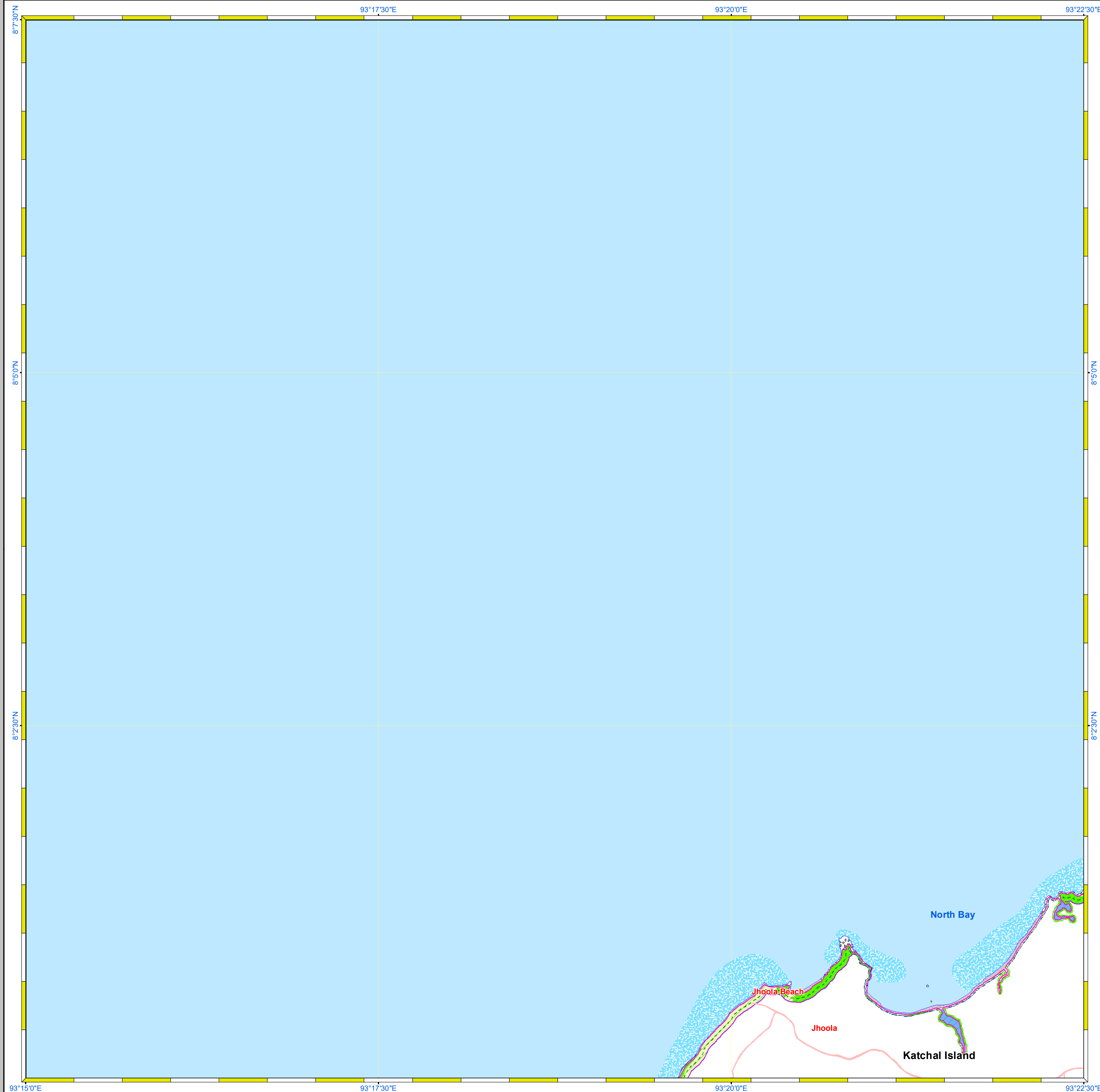
**COASTAL LANDUSE MAP PREPARED ALONG WITH APPROVED ICRZP  
(AS PER ICRZ NOTIFICATION, 2019)**

OFFICE SEAL

Prepared by  
  
**National Centre for Sustainable Coastal Management**  
 (Ministry of Environment, Forest & Climate Change)  
 Chennai - 600 025

Prepared for  
  
**DEPARTMENT OF ENVIRONMENT & FORESTS  
ANDAMAN & NICOBAR ADMINISTRATION**

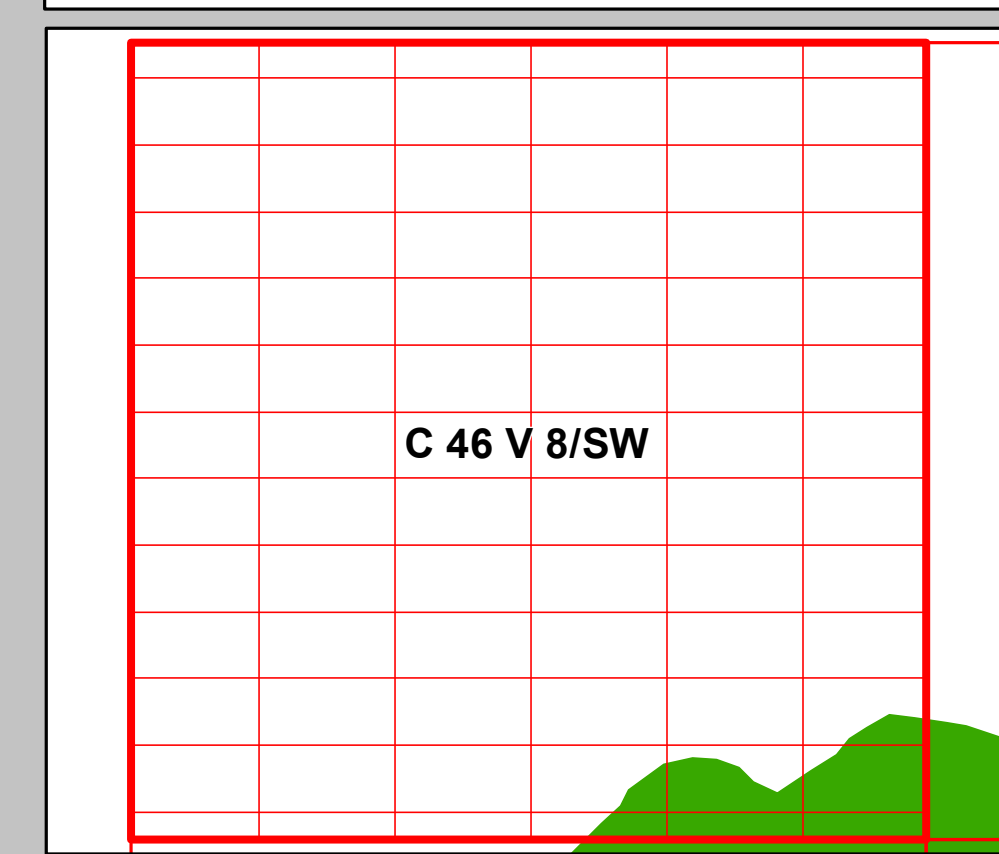
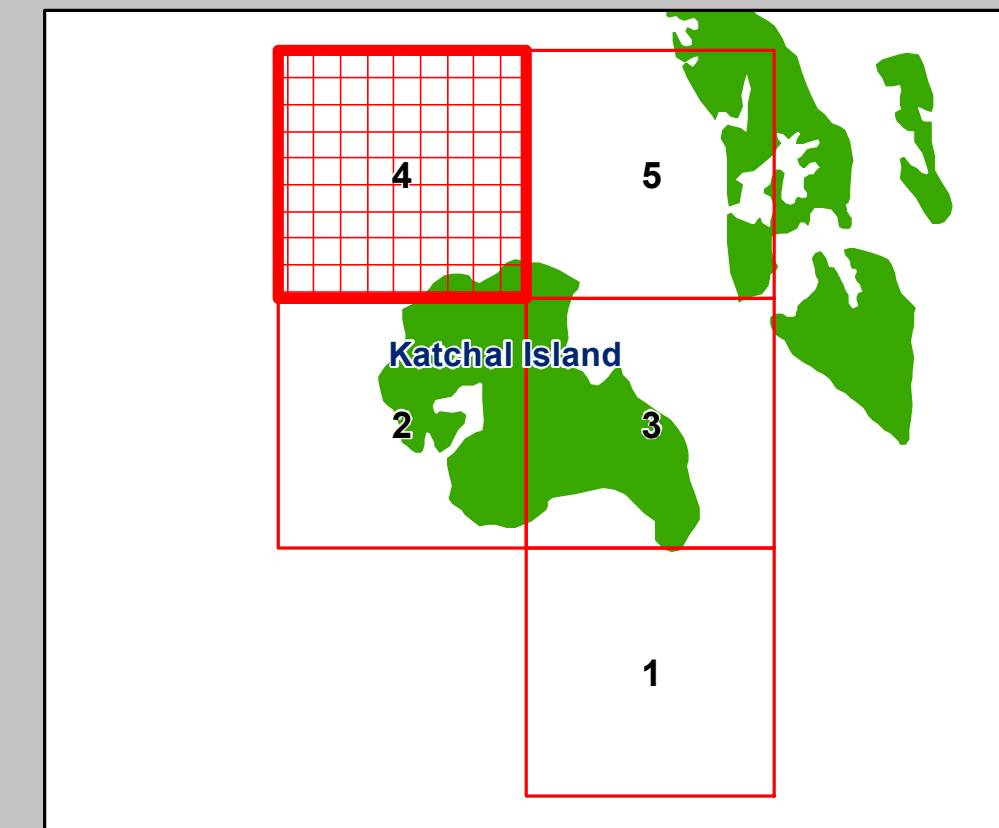
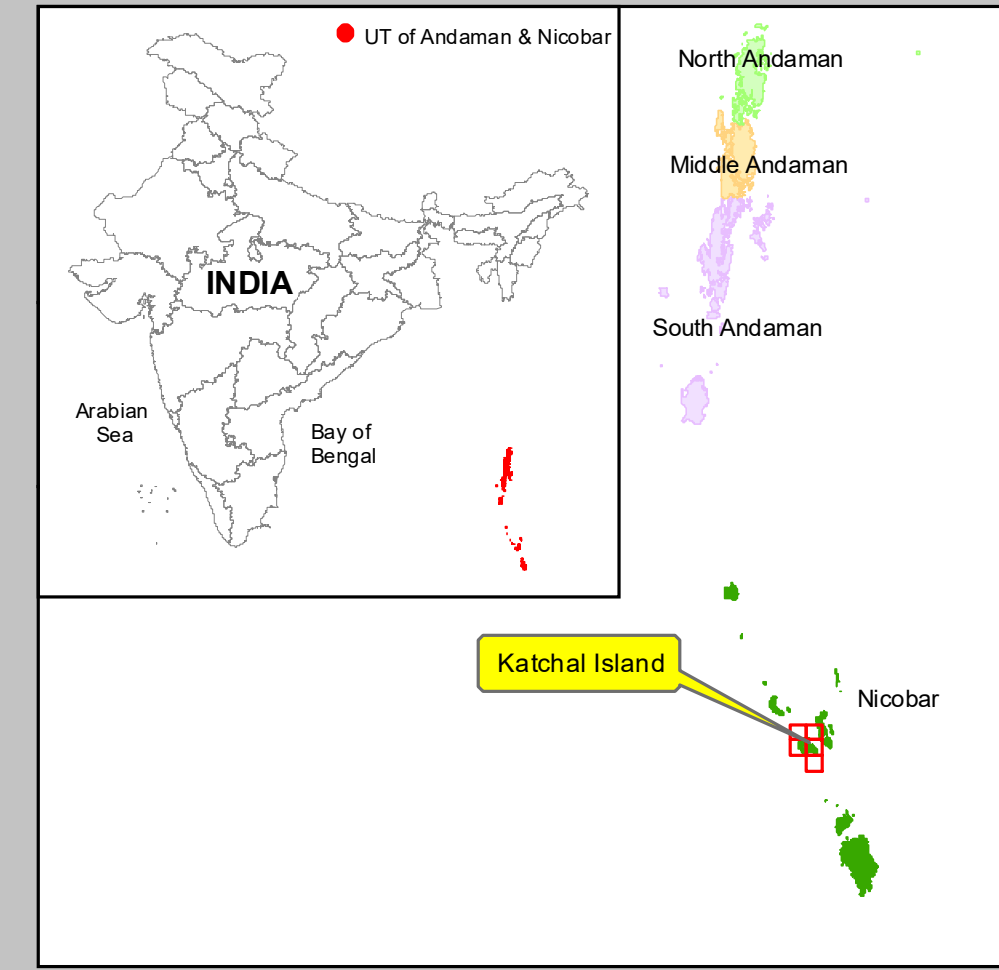
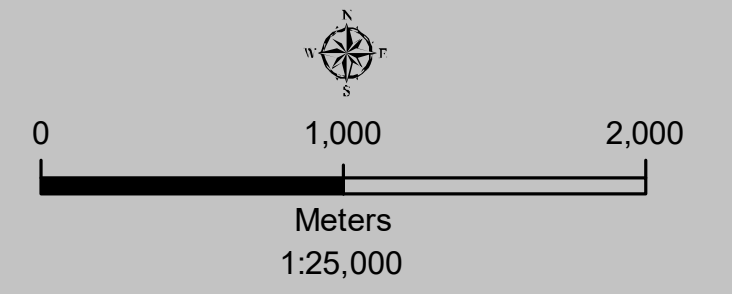




**DRAFT COASTAL LAND USE MAP  
KATCHAL ISLAND  
ANDAMAN & NICOBAR ISLANDS**

Sheet No: C 46 V 8/SW

Edition - 1: August, 2024 Projection :- UTM Datum :- WGS 1984 Map No: GN 4



**Legend**

- School
- Fish Landing Centre
- High Tide Line
- Low Tide Line
- 20m ICRZ Line for Bay
- 50m ICRZ Line – NDZ
- 100m ICRZ Line
- ICRZ Line for Creek or River
- Road
- Jetty

**LANDUSE CATEGORIES  
ESA's**

- Mangrove
- Coral Reefs
- Mudflat

**Others**

- Protected forest
- Forest or Vegetation Cover
- Coconut Plantation
- Rubber Plantation
- Habitation or Settlement
- Tank/Pond/Lake
- Grassland
- Rock Exposure
- Sand with Vegetation
- Beach or Sand Patch
- River/Creek/Stream/Drain
- Intertidal Zone

**DATA SOURCE**  
 I) National Centre for Sustainable Coastal Management  
 1) HTL, LTL, 2) ICRZ Lines, 3) ICRZ Categories, 4) Infrastructure facilities such as Road, Lighthouse, Jetty etc.  
 II) Union Territory of Andaman and Nicobar Administration  
 1) Administrative Boundaries; Fish Landing Centre, etc.

**ABBREVIATIONS/NOTE**  
 ICRZP : Island Coastal Regulation Zone Plan  
 NDZ : No Development Zone  
 Updated During 2019-2024

**COASTAL LANDUSE MAP PREPARED ALONG WITH APPROVED ICRZP  
(AS PER ICRZ NOTIFICATION, 2019)**

OFFICE SEAL

Prepared by  
  
**National Centre for Sustainable Coastal Management**  
 (Ministry of Environment, Forest & Climate Change)  
 Chennai - 600 025

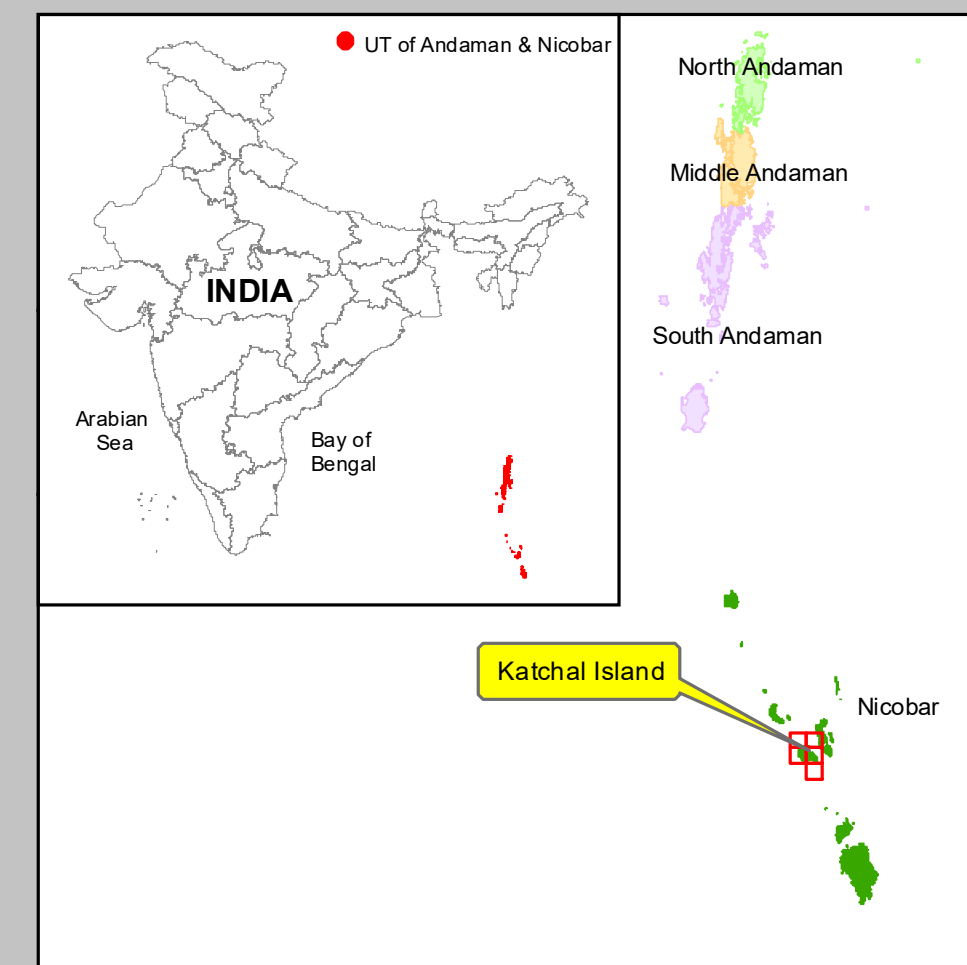
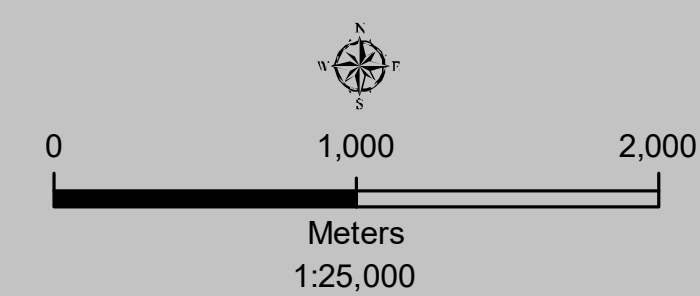
Prepared for  
  
**DEPARTMENT OF ENVIRONMENT & FORESTS  
ANDAMAN & NICOBAR ADMINISTRATION**



**DRAFT COASTAL LAND USE MAP  
KATCHAL ISLAND  
ANDAMAN & NICOBAR ISLANDS**

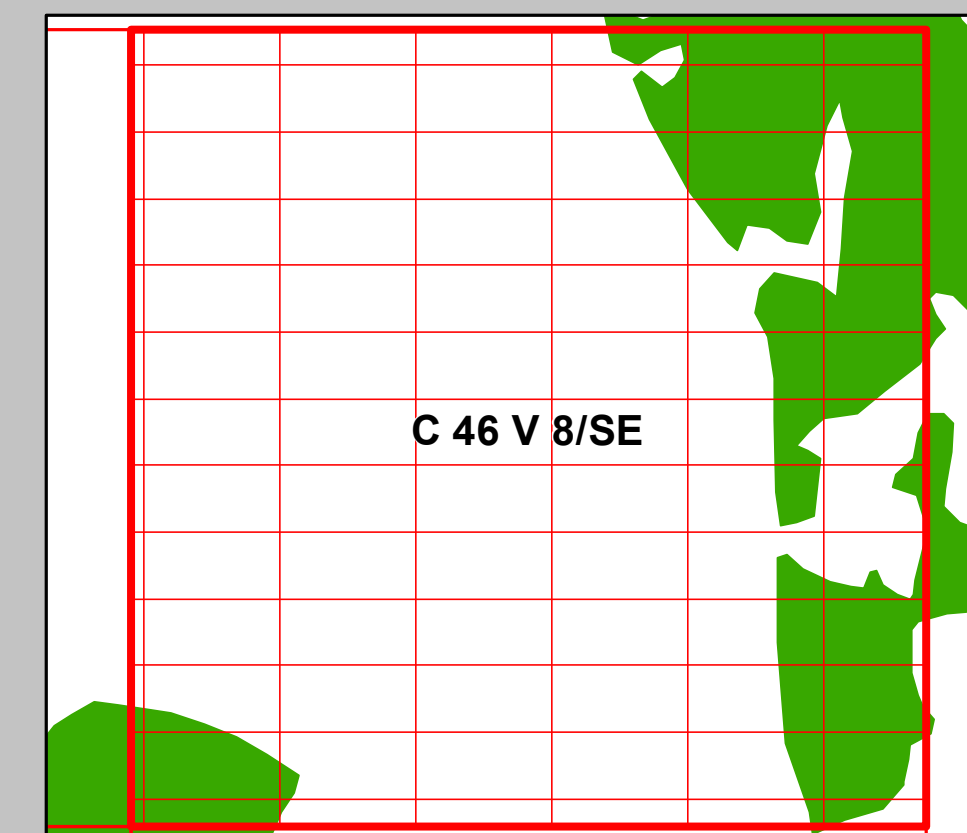
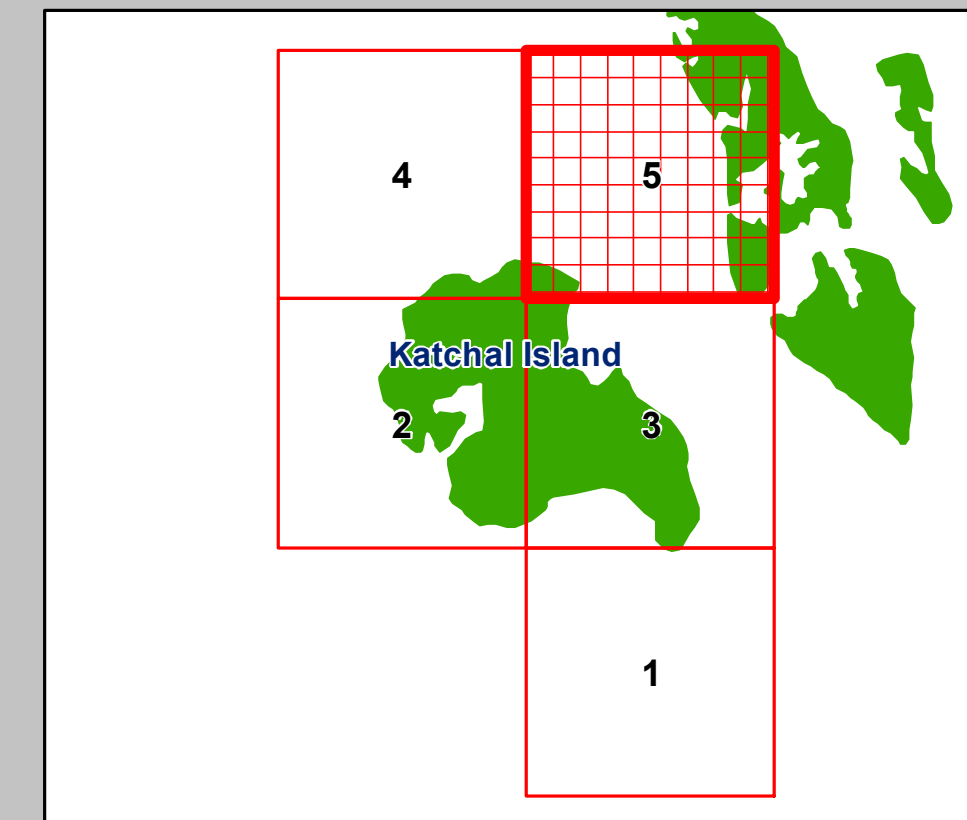
Sheet No: C 46 V 8/SE

Edition - 1: August, 2024 Projection :- UTM Datum :- WGS 1984 Map No: GN 5



**Legend**

- School
  - Fish Landing Centre
  - High Tide Line
  - Low Tide Line
  - 20m ICRZ Line for Bay
  - 50m ICRZ Line – NDZ
  - 100m ICRZ Line
  - ICRZ Line for Creek or River
  - Road
  - Jetty
- LANDUSE CATEGORIES**
- ESA's**
- Mangrove
  - Coral Reefs
  - Mudflat
- Others**
- Protected forest
  - Forest or Vegetation Cover
  - Coconut Plantation
  - Rubber Plantation
  - Habitation or Settlement
  - Tank/Pond/Lake
  - Grassland
  - Rock Exposure
  - Sand with Vegetation
  - Beach or Sand Patch
  - River/Creek/Stream/Drain
  - Intertidal Zone



**DATA SOURCE**

i) National Centre for Sustainable Coastal Management  
1) HTL, LTL, 2) ICRZ Lines, 3) ICRZ Categories, 4) Infrastructure facilities such as Road, Lighthouse, Jetty etc.  
ii) Union Territory of Andaman and Nicobar Administration  
1) Administrative Boundaries; Fish Landing Centre, etc.

**ABBREVIATIONS/NOTE**

ICRZP : Island Coastal Regulation Zone Plan  
NDZ : No Development Zone

Updated During 2019-2024

**COASTAL LANDUSE MAP PREPARED ALONG WITH APPROVED ICRZP (AS PER ICRZ NOTIFICATION, 2019)**

OFFICE SEAL

Prepared by  
**NCSCM**  
National Centre for Sustainable Coastal Management  
(Ministry of Environment, Forest & Climate Change)  
Chennai - 600 025

Prepared for  
  
**DEPARTMENT OF ENVIRONMENT & FORESTS  
ANDAMAN & NICOBAR ADMINISTRATION**