

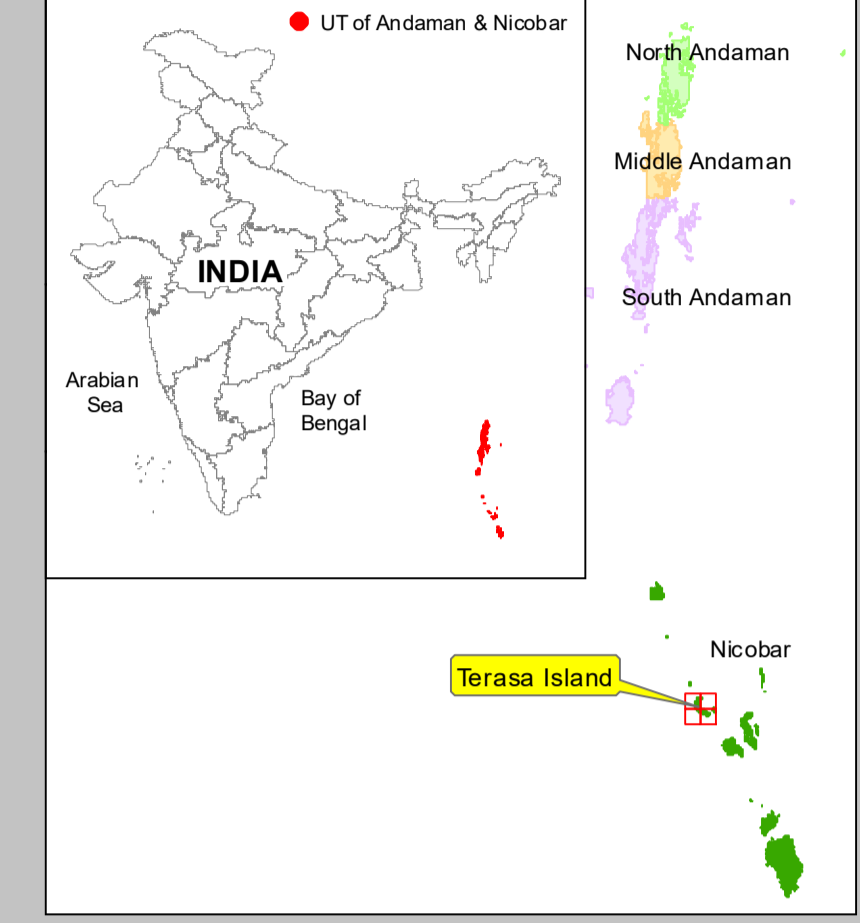
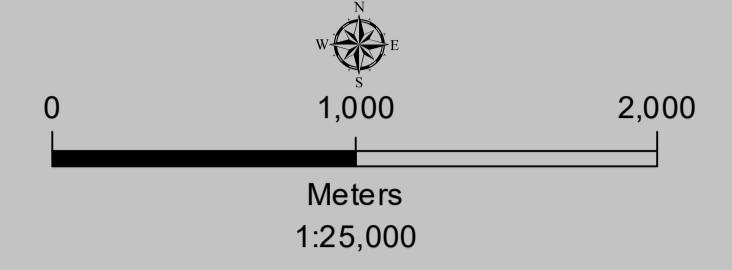


**DRAFT ISLAND COASTAL REGULATION ZONE PLAN**

**TERASA ISLAND  
ANDAMAN & NICOBAR ISLANDS**

**Sheet No: C 46 V 4/NW**

Edition - 1: August, 2024    Projection :- UTM    Datum :- WGS 1984    Map No: TE 1



**Legend**

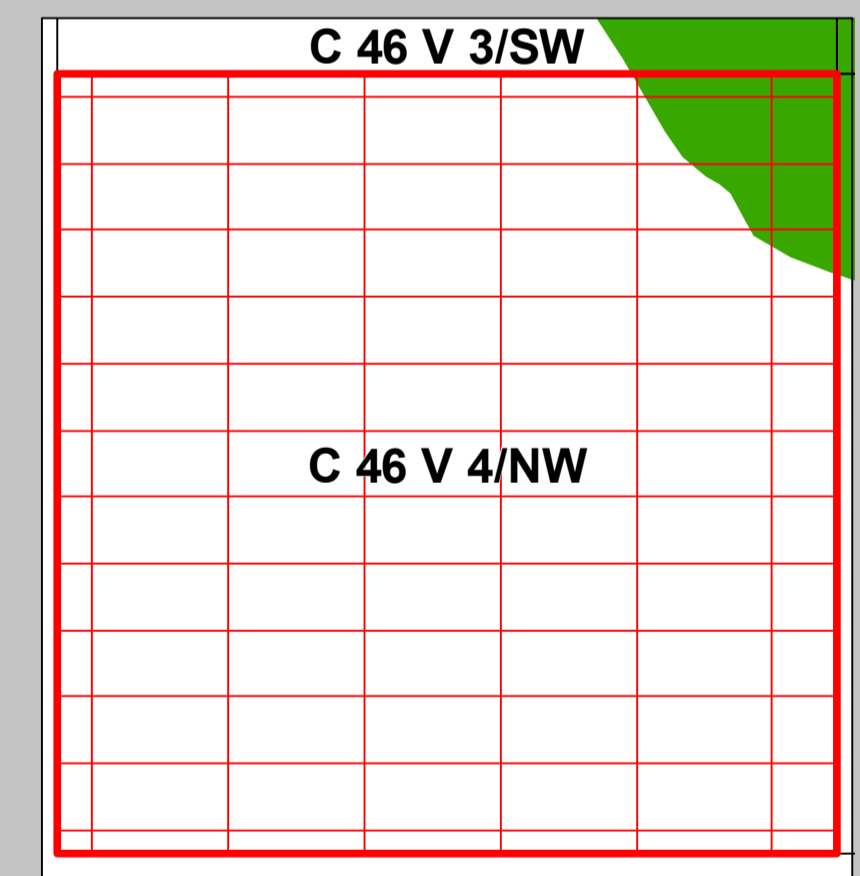
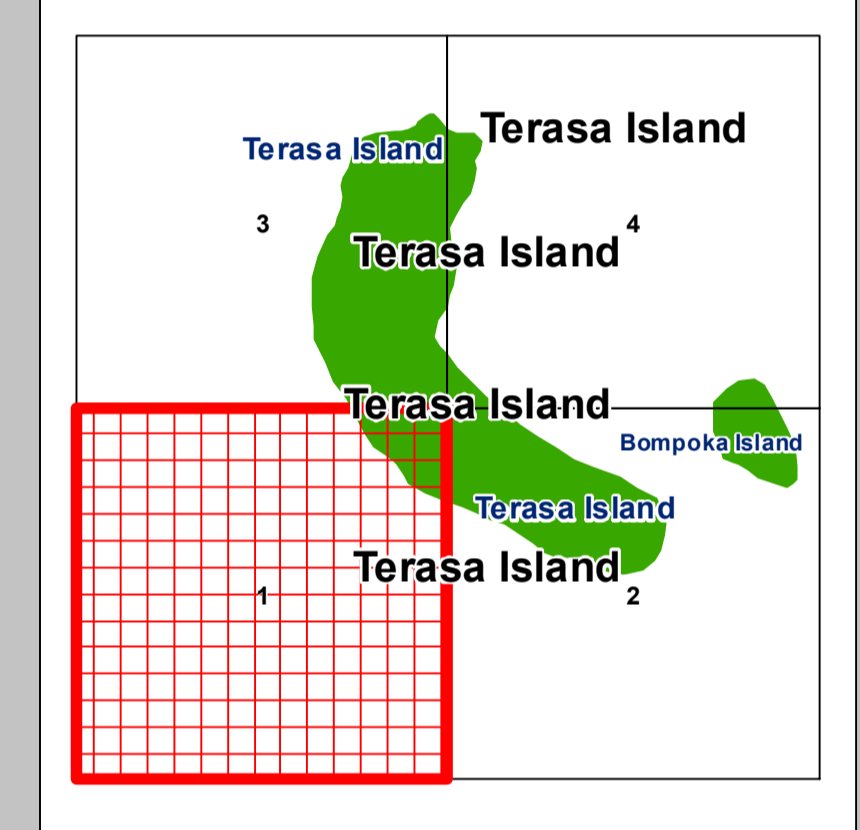
- School
- Fish Landing Centre
- Helipad
- High Tide Line
- Low Tide Line
- Road
- Jetty or Breakwater

**ICRZ Lines & Boundary**

- 20m ICRZ Line - NDZ for Eco-Tourism Activities
  - 50m ICRZ Line – NDZ
  - ICRZ Boundary
- (100m Line, 20 m or width of the creek whichever is less along the tidal influenced water bodies)

**ICRZ CATEGORY**

- ICRZ - I**
- ICRZ – IA
  - ICRZ – IB
- ICRZ - III**
- No Development Zone
  - 50m to 100m from HTL
- ICRZ - IV**
- ICRZ – IVA



**NOTE**

- 1) ICRZ I areas are further classified on Landuse map and ICRZP map shall be used along with Coastal Landuse map.
- 2) 20m Mangrove Buffer Zone is provided for both Government land and Private land

**DATA SOURCE**

- I) National Centre for Sustainable Coastal Management  
1) HTL, LTL; 2) ICRZ Lines; 3) ICRZ Categories; 4) Infrastructure facilities such as Road, Lighthouse, Jetty etc.
- II) Union Territory of Andaman and Nicobar Administration  
1) Administrative Boundaries; Fish Landing Centre;

**ABBREVIATIONS/NOTE**  
ICRZP : Island Coastal Regulation Zone Plan  
NDZ : No Development Zone

Updated During 2019-2024

**PREPARED AS PER ICRZ NOTIFICATION, 2019**

<i>Scrutinized by</i>	<i>Certified by</i>	<i>Concurred by</i>	<i>Approved by</i>
<b>DRAFT ICRZ MAP</b>			

*Prepared by*  
  
**National Centre for Sustainable Coastal Management**  
(Ministry of Environment, Forest & Climate Change)  
Chennai - 600 025

*Prepared for*  
  
**DEPARTMENT OF ENVIRONMENT & FORESTS  
ANDAMAN & NICOBAR ADMINISTRATION**

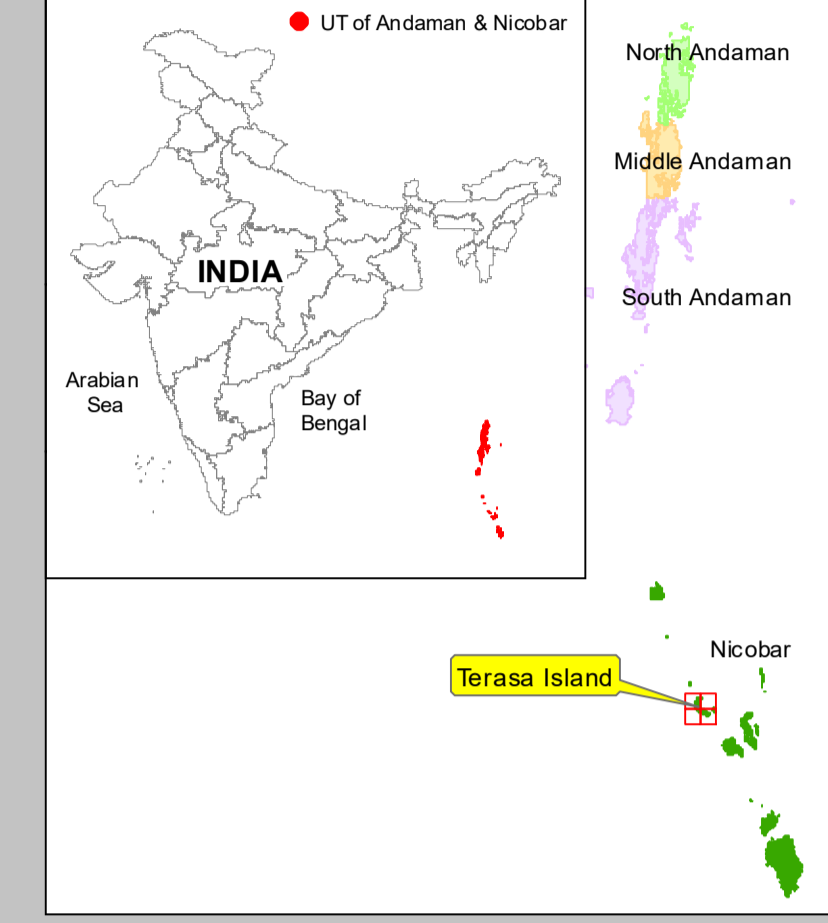
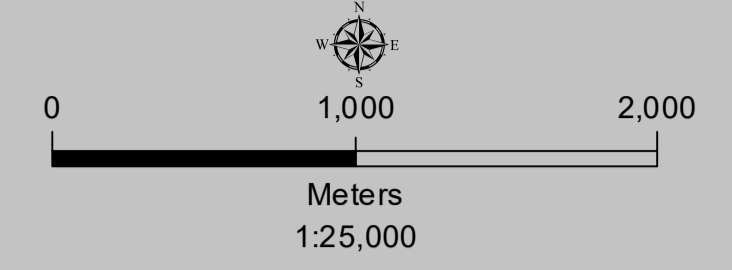


**DRAFT ISLAND COASTAL REGULATION ZONE PLAN**

**TERASA ISLAND  
ANDAMAN & NICOBAR ISLANDS**

**Sheet No: C 46 V 4/NE**

Edition - 1: August, 2024    Projection :- UTM    Datum :- WGS 1984    Map No: TE 2



**Legend**

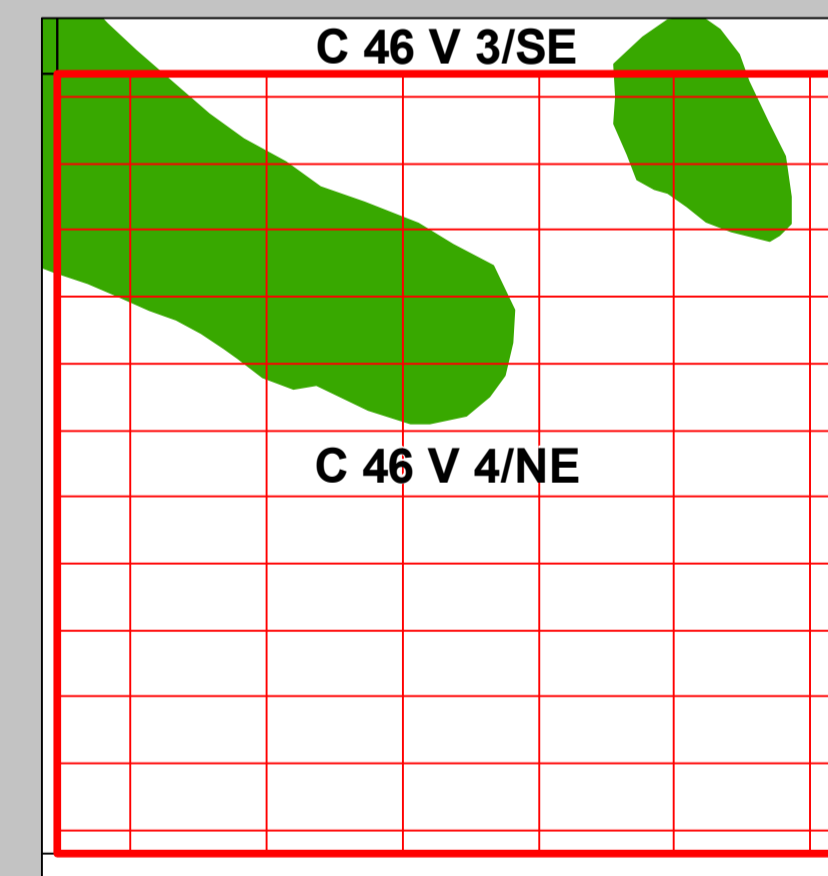
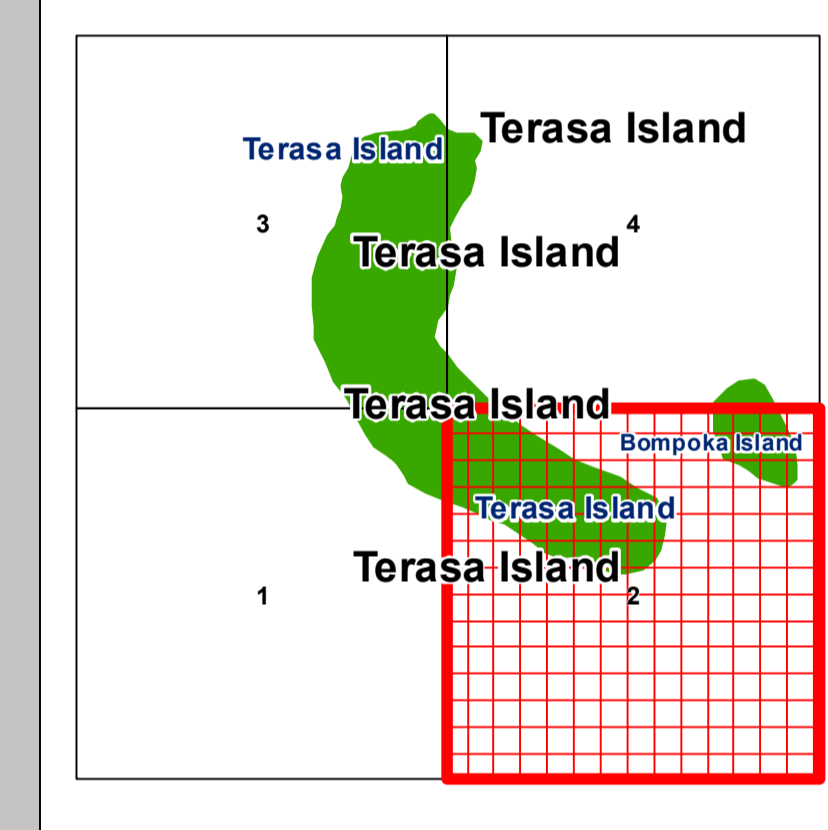
- School
- Fish Landing Centre
- Helipad
- High Tide Line
- Low Tide Line
- Road
- Jetty or Breakwater

**ICRZ Lines & Boundary**

- 20m ICRZ Line - NDZ for Eco-Tourism Activities
- 50m ICRZ Line – NDZ
- ICRZ Boundary  
(100m Line, 20 m or width of the creek whichever is less along the tidal influenced water bodies)

**ICRZ CATEGORY**

- ICRZ - I**
- ICRZ – IA
  - ICRZ – IB
- ICRZ - III**
- No Development Zone
  - 50m to 100m from HTL
- ICRZ - IV**
- ICRZ – IVA



**NOTE**

- 1) ICRZ I areas are further classified on Landuse map and ICRZP map shall be used along with Coastal Landuse map.
- 2) 20m Mangrove Buffer Zone is provided for both Government land and Private land

**DATA SOURCE**

- I) National Centre for Sustainable Coastal Management  
1) HTL, LTL; 2) ICRZ Lines; 3) ICRZ Categories; 4) Infrastructure facilities such as Road, Lighthouse, Jetty etc.
- II) Union Territory of Andaman and Nicobar Administration  
1) Administrative Boundaries; Fish Landing Centre;

**ABBREVIATIONS/NOTE**  
ICRZP : Island Coastal Regulation Zone Plan  
NDZ : No Development Zone  
Updated During 2019-2024

**PREPARED AS PER ICRZ NOTIFICATION, 2019**

<i>Scrutinized by</i>	<i>Certified by</i>	<i>Concurred by</i>	<i>Approved by</i>
<b>DRAFT ICRZ MAP</b>			

*Prepared by*  
  
**National Centre for Sustainable Coastal Management**  
(Ministry of Environment, Forest & Climate Change)  
Chennai - 600 025

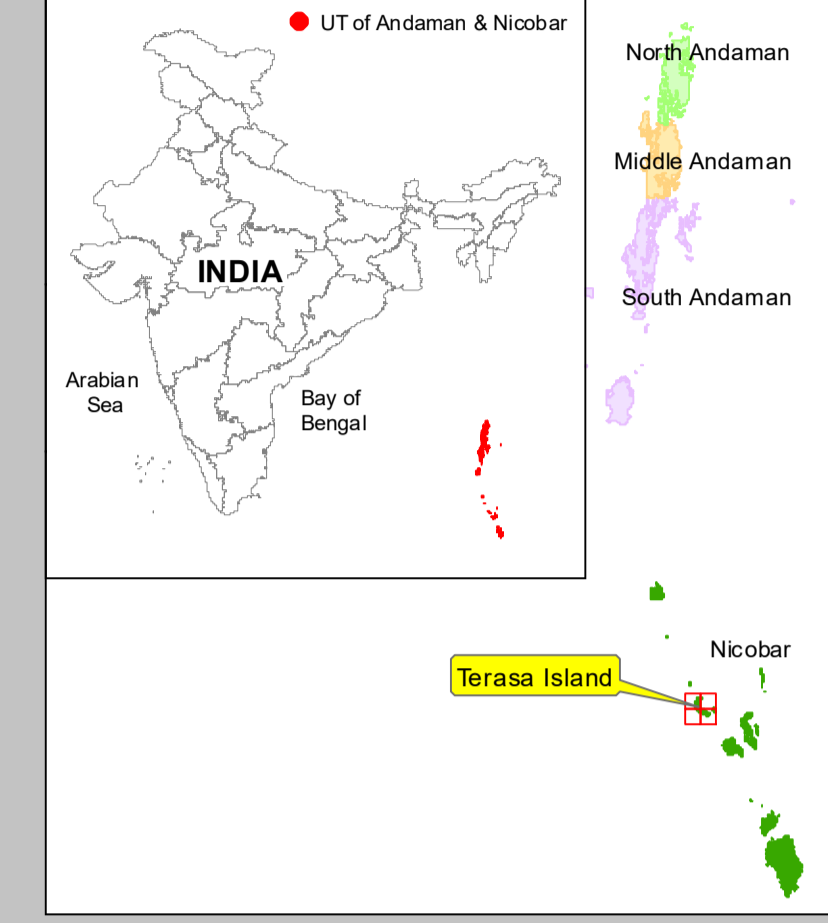
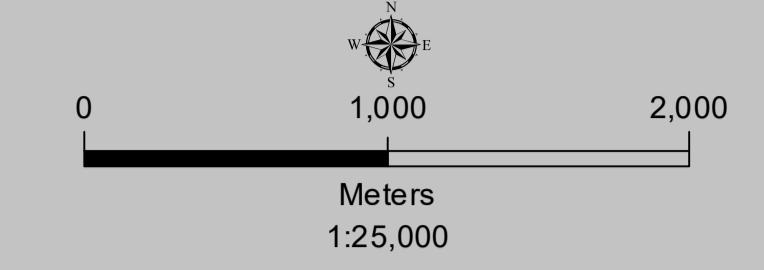
*Prepared for*  
  
**DEPARTMENT OF ENVIRONMENT & FORESTS  
ANDAMAN & NICOBAR ADMINISTRATION**



**DRAFT ISLAND COASTAL REGULATION ZONE PLAN**  
**TERASA ISLAND**  
**ANDAMAN & NICOBAR ISLANDS**

Sheet No: C 46 V 3/SW

Edition - 1: August, 2024    Projection :- UTM    Datum :- WGS 1984    Map No: TE 3



**Legend**

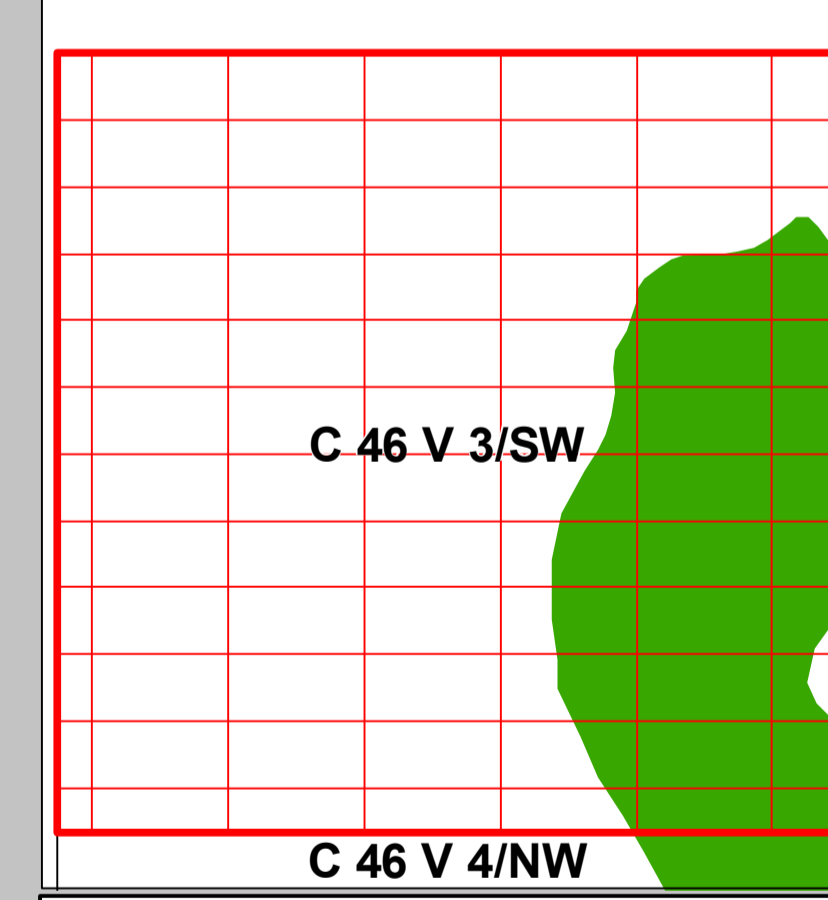
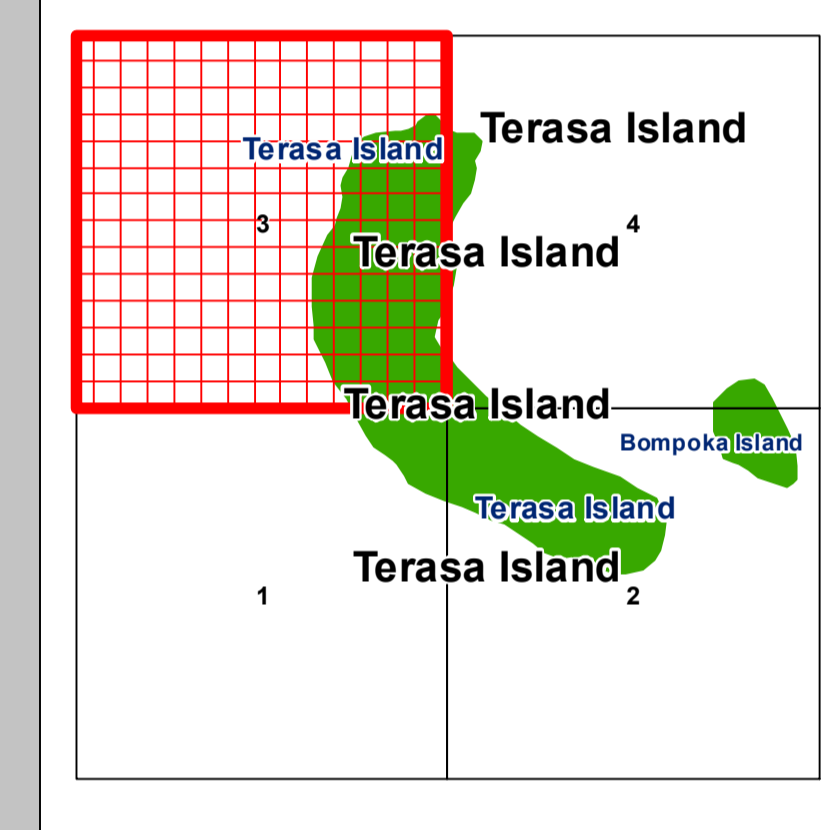
- School
- Fish Landing Centre
- Helipad
- High Tide Line
- Low Tide Line
- Road
- Jetty or Breakwater

**ICRZ Lines & Boundary**

- 20m ICRZ Line - NDZ for Eco-Tourism Activities
- 50m ICRZ Line - NDZ
- ICRZ Boundary  
(100m Line, 20 m or width of the creek whichever is less along the tidal influenced water bodies)

**ICRZ CATEGORY**

- ICRZ - I**
- ICRZ - IA
  - ICRZ - IB
- ICRZ - III**
- No Development Zone
  - 50m to 100m from HTL
- ICRZ - IV**
- ICRZ - IVA



**NOTE**

- 1) ICRZ I areas are further classified on Landuse map and ICRZP map shall be used along with Coastal Landuse map.
- 2) 20m Mangrove Buffer Zone is provided for both Government land and Private land

**DATA SOURCE**

- I) National Centre for Sustainable Coastal Management  
1) HTL, LTL; 2) ICRZ Lines; 3) ICRZ Categories; 4) Infrastructure facilities such as Road, Lighthouse, Jetty etc.
- II) Union Territory of Andaman and Nicobar Administration  
1) Administrative Boundaries; Fish Landing Centre;

ABBREVIATIONS/NOTE  
 ICRZP : Island Coastal Regulation Zone Plan  
 NDZ : No Development Zone  
 Updated During 2019-2024

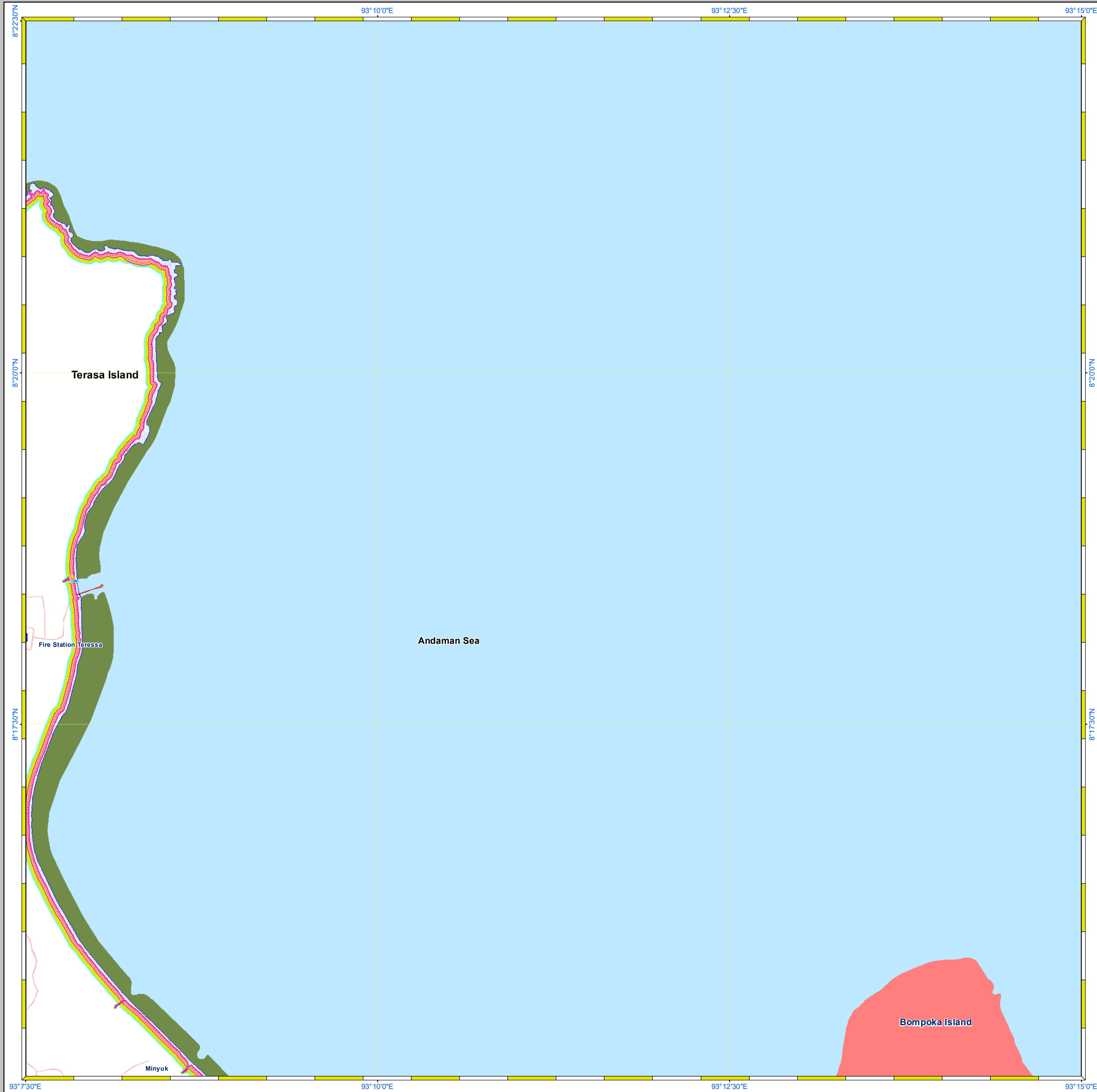
**PREPARED AS PER ICRZ NOTIFICATION, 2019**

Scrutinized by	Certified by	Concurred by	Approved by
<b>DRAFT ICRZ MAP</b>			

Prepared by  
  
**National Centre for Sustainable Coastal Management**  
 (Ministry of Environment, Forest & Climate Change)  
 Chennai - 600 025

Prepared for  
  
**DEPARTMENT OF ENVIRONMENT & FORESTS**  
**ANDAMAN & NICOBAR ADMINISTRATION**

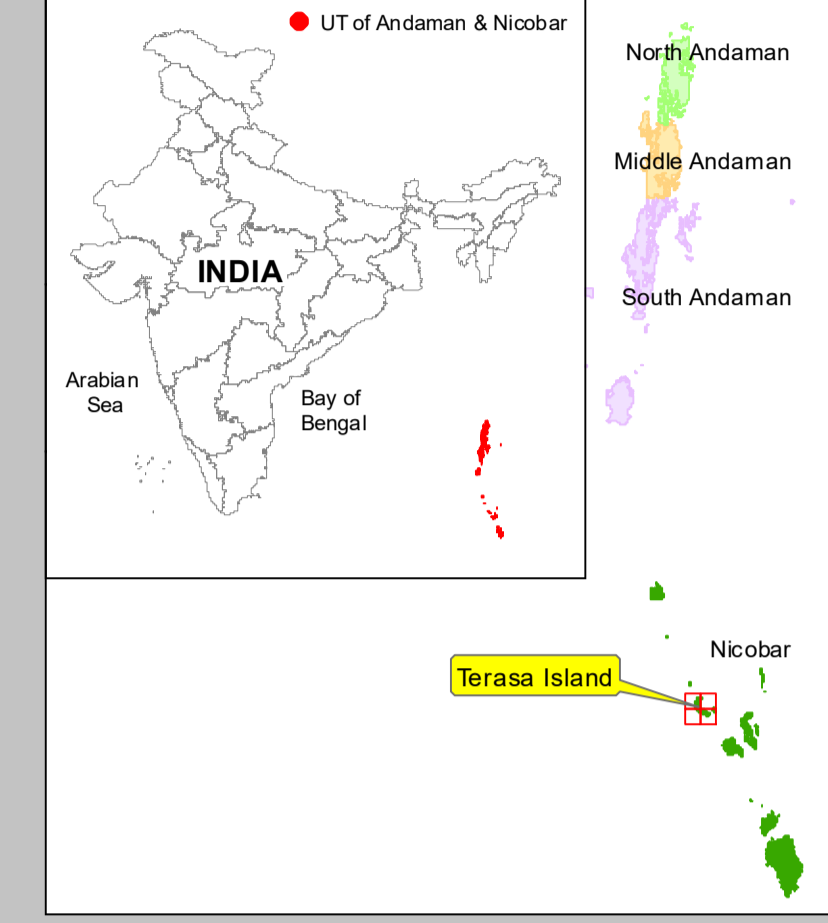
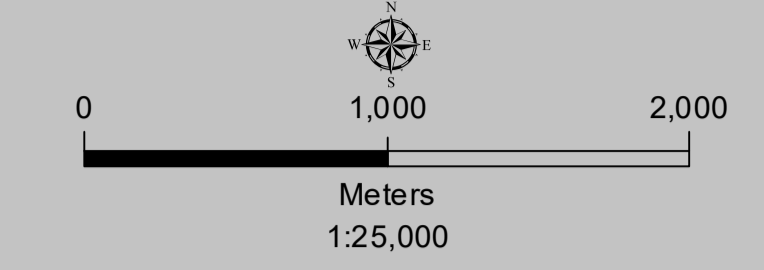




**DRAFT ISLAND COASTAL REGULATION ZONE PLAN**  
**TERASA ISLAND**  
**ANDAMAN & NICOBAR ISLANDS**

Sheet No: C 46 V 3/SE

Edition - 1: August, 2024    Projection :- UTM    Datum :- WGS 1984    Map No: TE 4



**Legend**

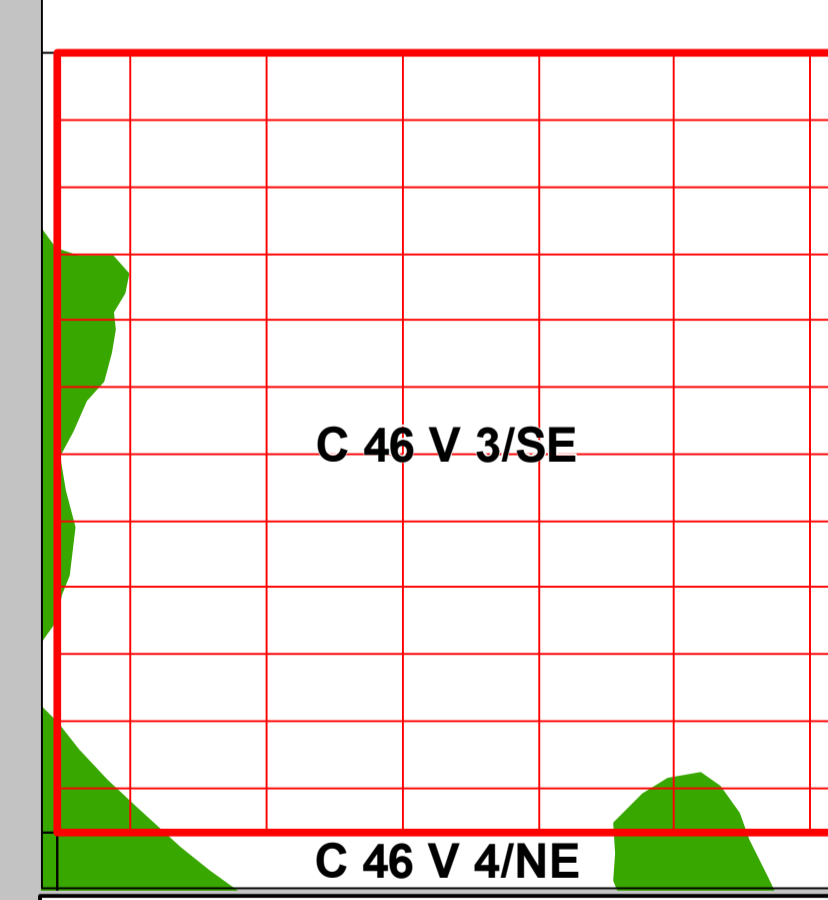
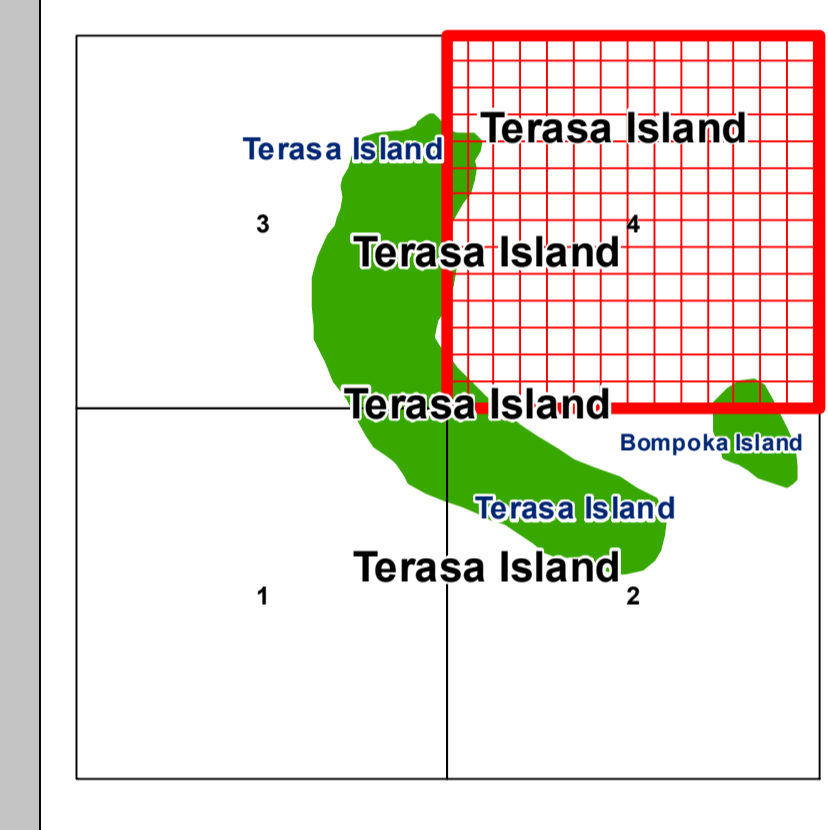
- School
- Fish Landing Centre
- Helipad
- High Tide Line
- Low Tide Line
- Road
- Jetty or Breakwater

**ICRZ Lines & Boundary**

- 20m ICRZ Line - NDZ for Eco-Tourism Activities
- 50m ICRZ Line – NDZ
- ICRZ Boundary
- (100m Line, 20 m or width of the creek whichever is less along the tidal influenced water bodies)

**ICRZ CATEGORY**

- ICRZ - I**
- ICRZ – IA
  - ICRZ – IB
- ICRZ - III**
- No Development Zone
  - 50m to 100m from HTL
- ICRZ - IV**
- ICRZ – IVA



**NOTE**

1) ICRZ I areas are further classified on Landuse map and ICRZP map shall be used along with Coastal Landuse map.  
 2) 20m Mangrove Buffer Zone is provided for both Government land and Private land

**DATA SOURCE**

I) National Centre for Sustainable Coastal Management  
 1) HTL, LTL; 2) ICRZ Lines; 3) ICRZ Categories; 4) Infrastructure facilities such as Road, Lighthouse, Jetty etc.  
 II) Union Territory of Andaman and Nicobar Administration  
 1) Administrative Boundaries; Fish Landing Centre;

**ABBREVIATIONS/NOTE**  
 ICRZP : Island Coastal Regulation Zone Plan  
 NDZ : No Development Zone  
 Updated During 2019-2024

**PREPARED AS PER ICRZ NOTIFICATION, 2019**

<i>Scrutinized by</i>	<i>Certified by</i>	<i>Concurred by</i>	<i>Approved by</i>
<b>DRAFT ICRZ MAP</b>			

Prepared by  
  
**National Centre for Sustainable Coastal Management**  
 (Ministry of Environment, Forest & Climate Change)  
 Chennai - 600 025

Prepared for  
  
**DEPARTMENT OF ENVIRONMENT & FORESTS**  
**ANDAMAN & NICOBAR ADMINISTRATION**