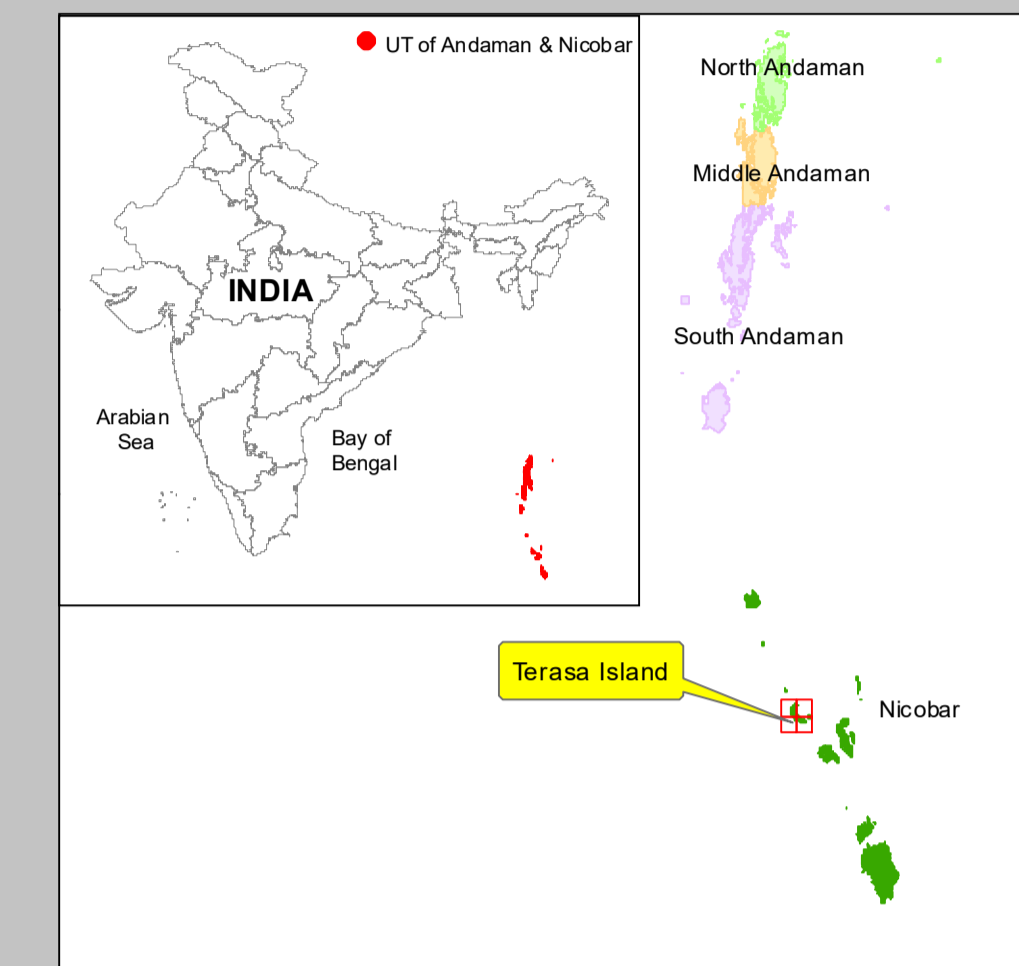
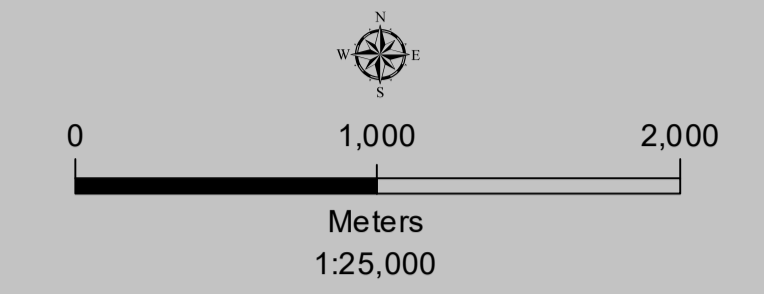




**DRAFT COASTAL LAND USE MAP
TERASA ISLAND
ANDAMAN & NICOBAR ISLANDS**

Sheet No: C 46 V 4/NW

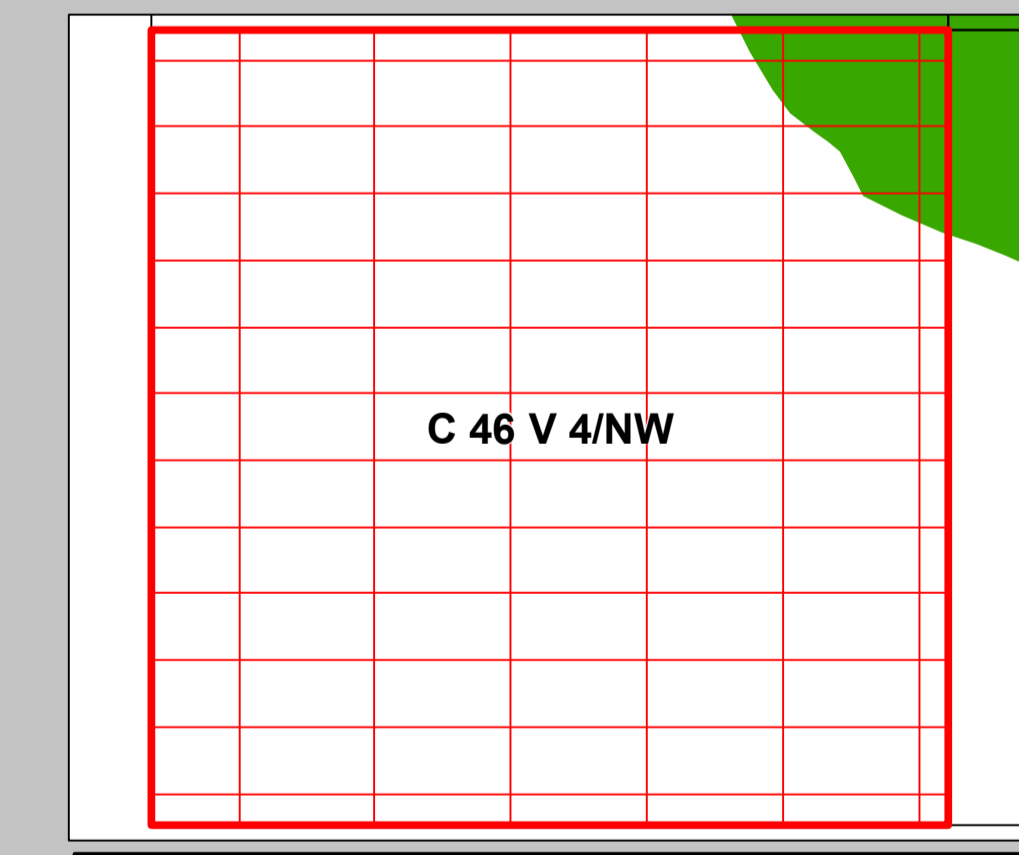
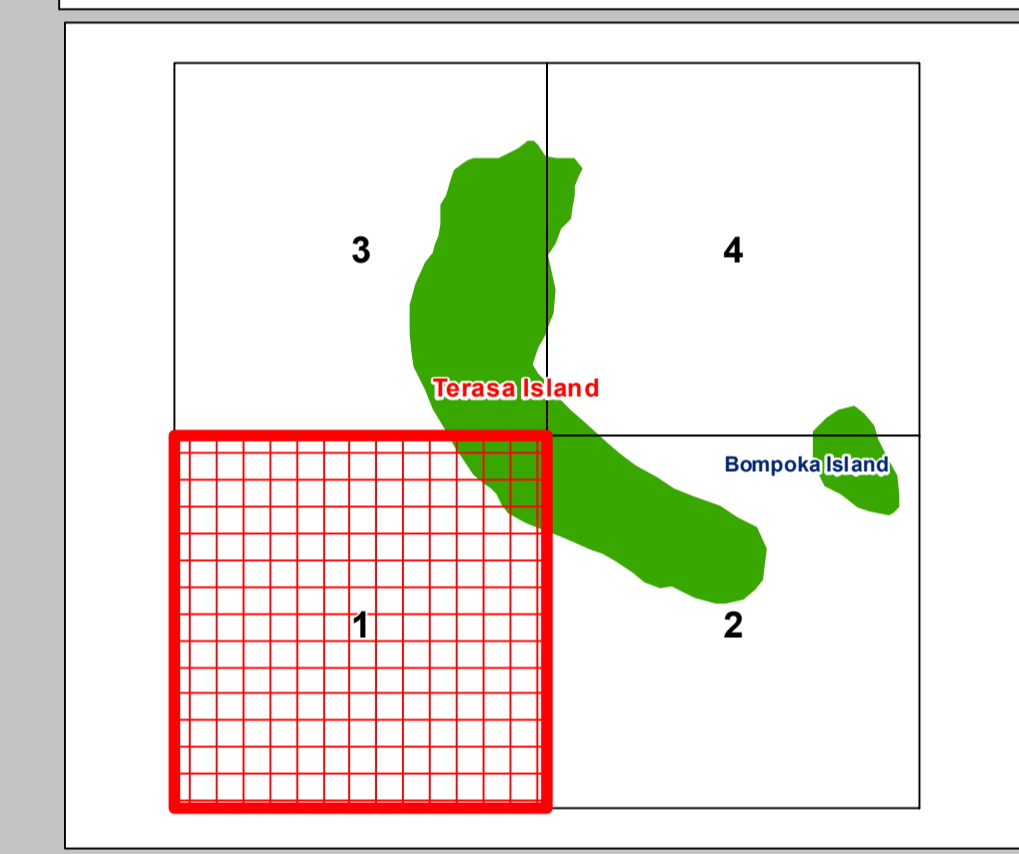
Edition - 1: August, 2024 Projection :- UTM Datum :- WGS 1984 Map No: TE 1



- Legend**
- Fish Landing Centre
 - School
 - Helipad
 - High Tide Line
 - Low Tide Line
 - 20m ICRZ Line
 - 50m ICRZ Line – NDZ
 - 100m ICRZ Line
 - ICRZ Line for Creek or River
 - Road

**LANDUSE CATEGORIES
ESA's**

- Coral Reefs
- Others**
- Protected Forest
- Coconut Plantation
- Forest or Vegetation Cover
- Jetty or Breakwater
- Habitation or Settlement
- Habitation with Vegetation
- Tank/Pond/Lake
- Grassland
- Sheet Rocks
- Rock exposure
- Sand with Vegetation
- Beach or Sand Patch
- River/Creek/Stream/Drain
- Intertidal Zone



DATA SOURCE
 0) National Centre for Sustainable Coastal Management
 1) HTL, LTL, 2) ICRZ Lines, 3) ICRZ Categories, 4) Infrastructure facilities such as Road, Lighthouse, Jetty etc.
 5) Union Territory of Andaman and Nicobar Administration
 6) Administrative Boundaries, Fish Landing Centre;

ABBREVIATIONS/NOTE
 ICRZP : Island Coastal Regulation Zone Plan
 NDZ : No Development Zone
 Updated During 2019-2024

**DRAFT COASTAL LANDUSE MAP PREPARED ALONG WITH
APPROVED ICRZP (AS PER ICRZ NOTIFICATION, 2019)**

OFFICE SEAL

Prepared by

National Centre for Sustainable Coastal Management
 (Ministry of Environment, Forest & Climate Change)
 Chennai - 600 025

Prepared for

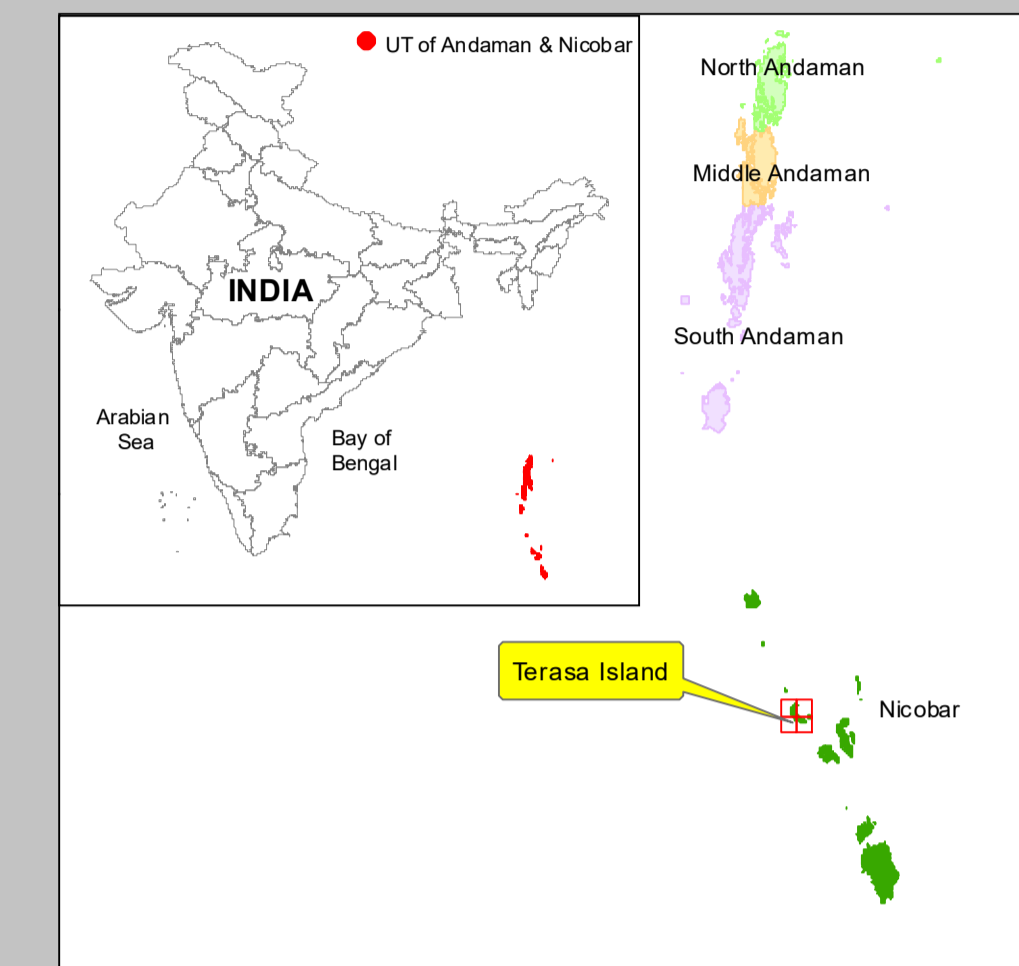
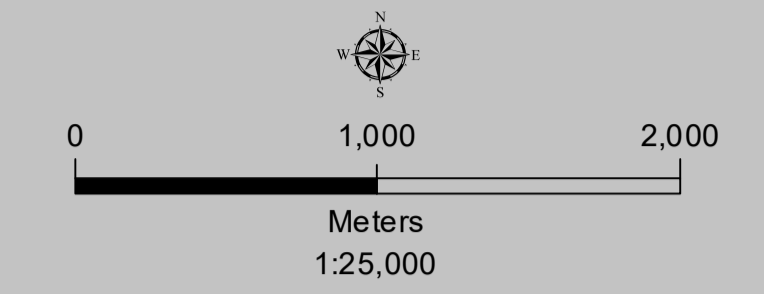
**DEPARTMENT OF ENVIRONMENT & FORESTS
ANDAMAN & NICOBAR ADMINISTRATION**



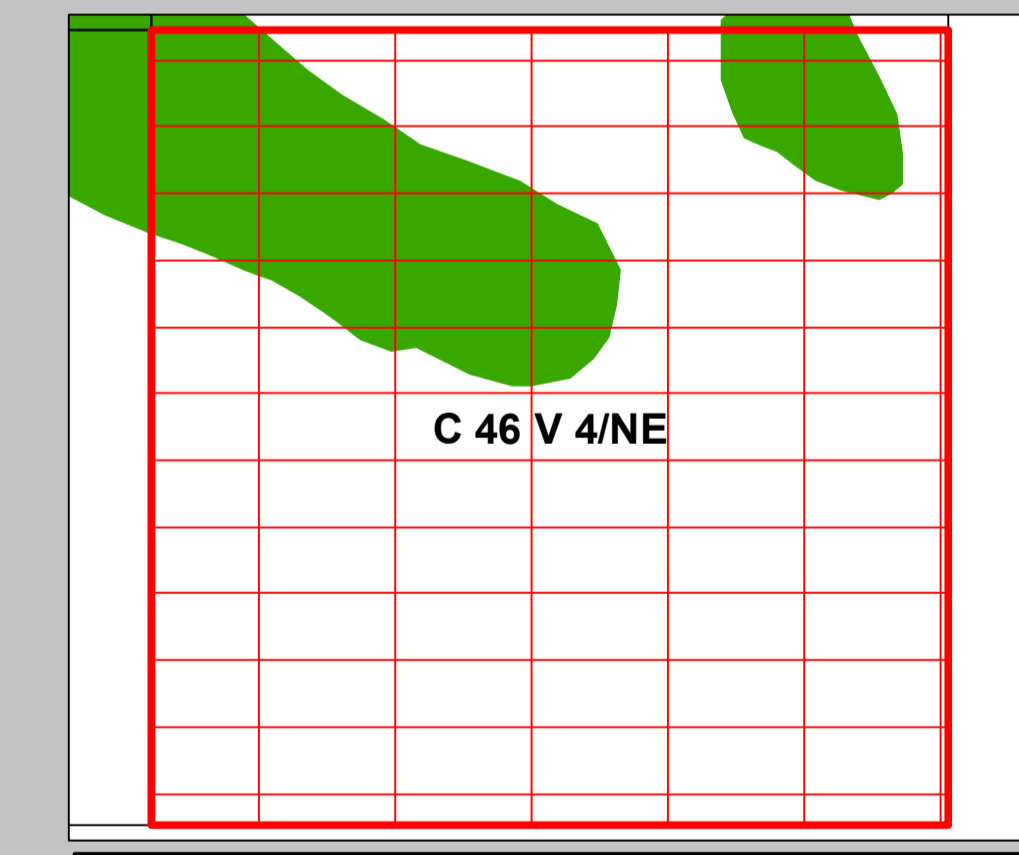
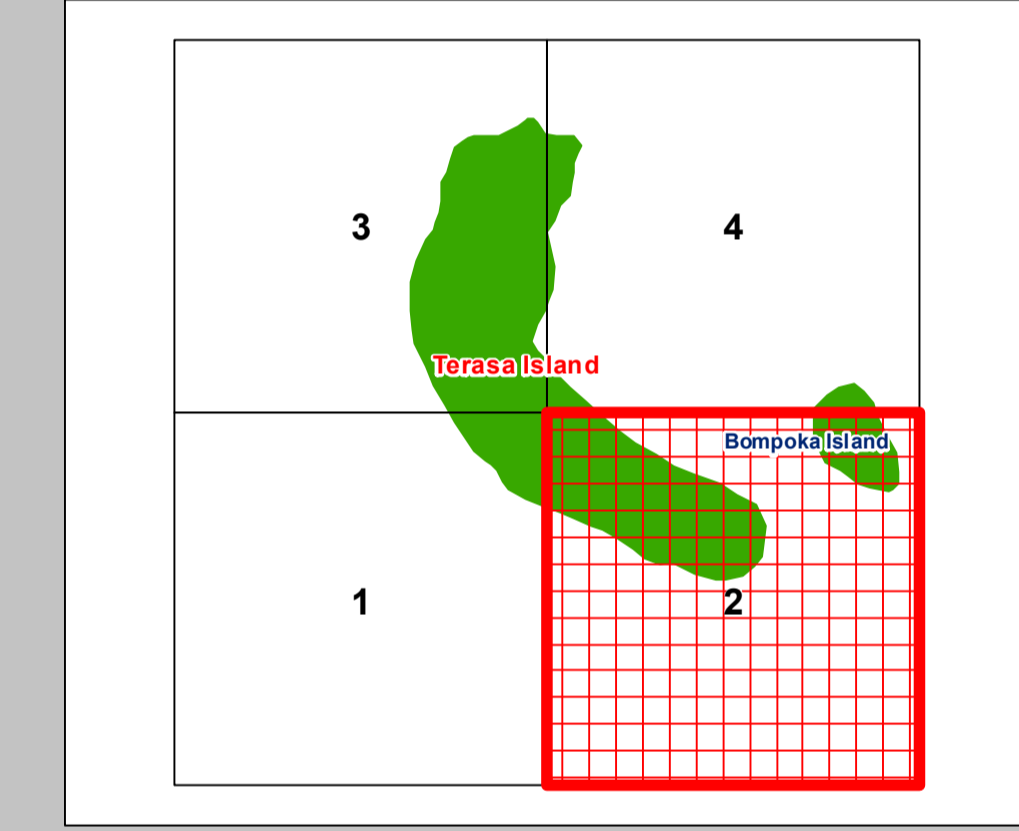
**DRAFT COASTAL LAND USE MAP
TERASA ISLAND
ANDAMAN & NICOBAR ISLANDS**

Sheet No: C 46 V 4/NE

Edition - 1: August, 2024 Projection :- UTM Datum :- WGS 1984 Map No: TE 2



- Legend**
- Fish Landing Centre
 - School
 - Helipad
 - High Tide Line
 - Low Tide Line
 - 20m ICRZ Line
 - 50m ICRZ Line – NDZ
 - 100m ICRZ Line
 - ICRZ Line for Creek or River
 - Road
- LANDUSE CATEGORIES
ESA's**
- Coral Reefs
- Others**
- Protected Forest
 - Coconut Plantation
 - Forest or Vegetation Cover
 - Jetty or Breakwater
 - Habitat or Settlement
 - Habitat with Vegetation
 - Tank/Pond/Lake
 - Grassland
 - Sheet Rocks
 - Rock exposure
 - Sand with Vegetation
 - Beach or Sand Patch
 - River/Creek/Stream/Drain
 - Intertidal Zone



DATA SOURCE
 0) National Centre for Sustainable Coastal Management
 1) HTL, LTL, 2) ICRZ Lines, 3) ICRZ Categories, 4) Infrastructure facilities such as Road, Lighthouse, Jetty etc.
 5) Union Territory of Andaman and Nicobar Administration
 6) Administrative Boundaries, Fish Landing Centre;

ABBREVIATIONS/NOTE
 ICRZP : Island Coastal Regulation Zone Plan
 NDZ : No Development Zone
 Updated During 2019-2024

DRAFT COASTAL LANDUSE MAP PREPARED ALONG WITH APPROVED ICRZP (AS PER ICRZ NOTIFICATION, 2019)

OFFICE SEAL

Prepared by

National Centre for Sustainable Coastal Management
 (Ministry of Environment, Forest & Climate Change)
 Chennai - 600 025

Prepared for

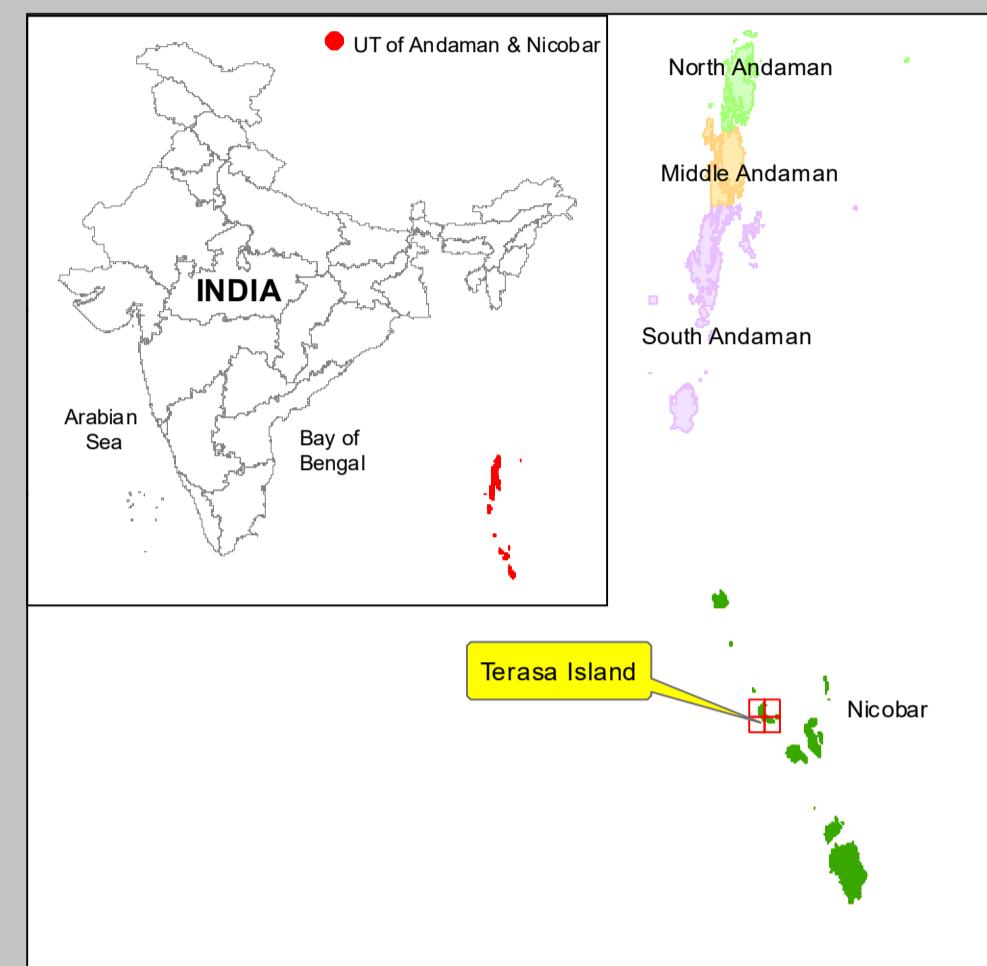
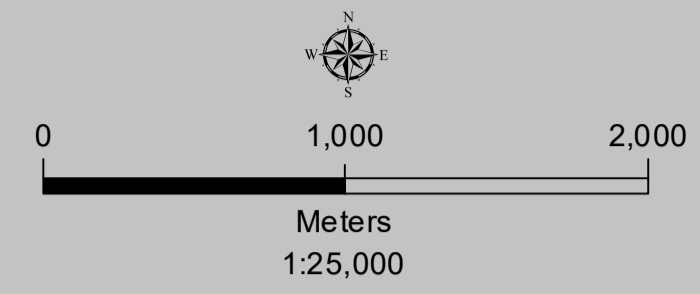
**DEPARTMENT OF ENVIRONMENT & FORESTS
ANDAMAN & NICOBAR ADMINISTRATION**



**DRAFT COASTAL LAND USE MAP
TERASA ISLAND
ANDAMAN & NICOBAR ISLANDS**

Sheet No: C 46 V 3/SW

Edition - 1: August, 2024 Projection :- UTM Datum :- WGS 1984 Map No: TE 3

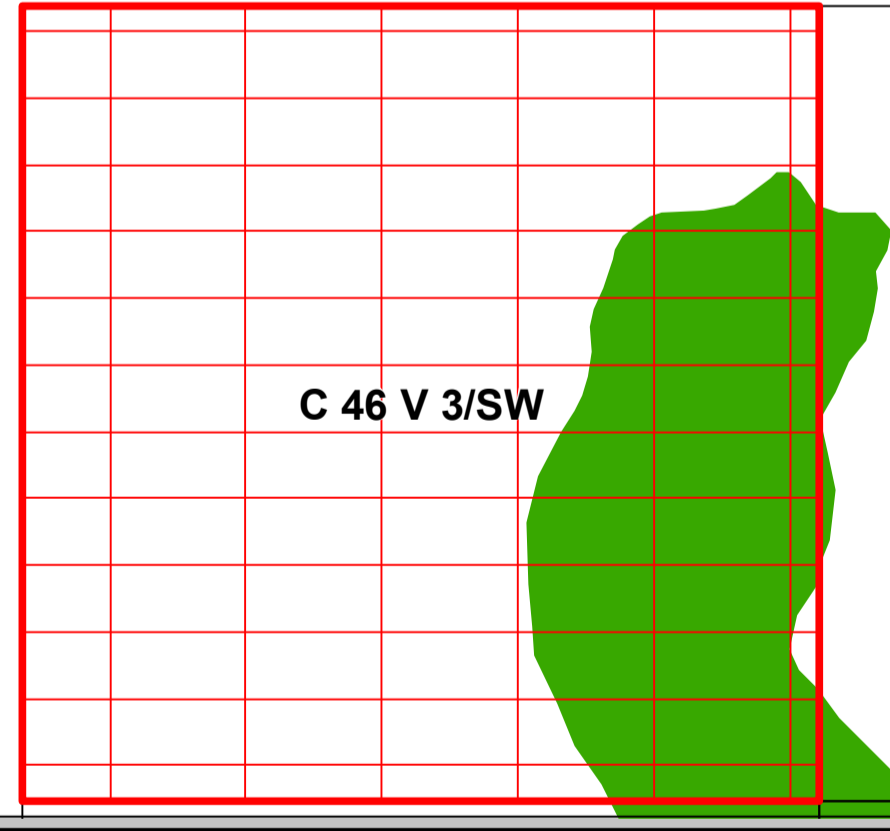
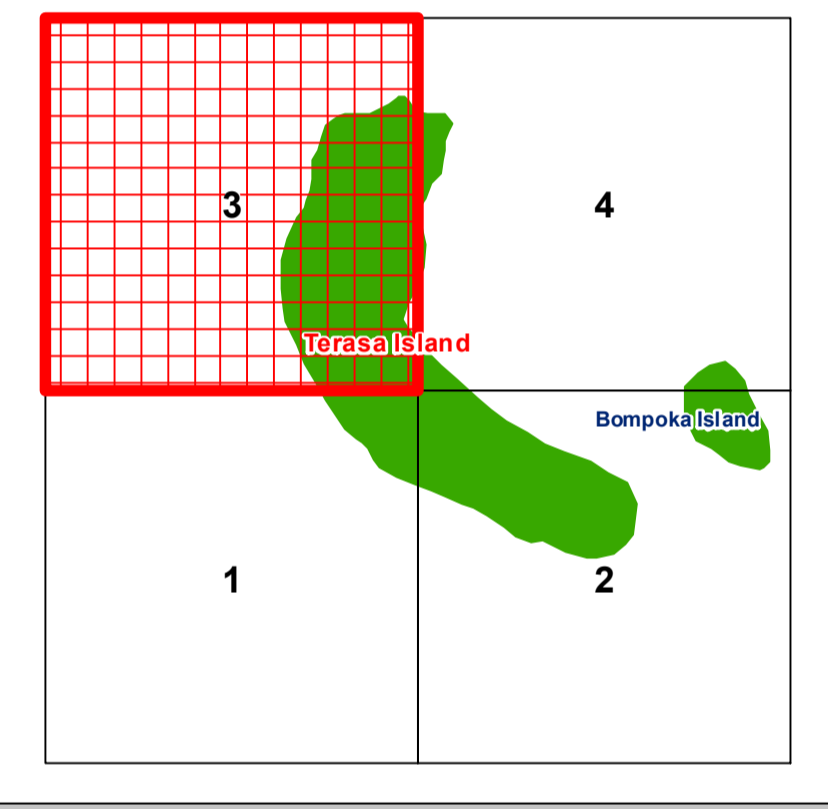


Legend

- Fish Landing Centre
- School
- Helipad
- High Tide Line
- Low Tide Line
- 20m ICRZ Line
- 50m ICRZ Line – NDZ
- 100m ICRZ Line
- ICRZ Line for Creek or River
- Road

**LANDUSE CATEGORIES
ESA's**

- Coral Reefs
- Others**
- Protected Forest
- Coconut Plantation
- Forest or Vegetation Cover
- Jetty or Breakwater
- Habitation or Settlement
- Habitation with Vegetation
- Tank/Pond/Lake
- Grassland
- Sheet Rocks
- Rock exposure
- Sand with Vegetation
- Beach or Sand Patch
- River/Creek/Stream/Drain
- Intertidal Zone



DATA SOURCE
 0) National Centre for Sustainable Coastal Management
 1) HLL, LTL, 2) ICRZ Lines, 3) ICRZ Categories, 4) Infrastructure facilities such as Road, Lighthouse, Jetty etc.
 5) Union Territory of Andaman and Nicobar Administration
 6) Administrative Boundaries, Fish Landing Centre;

ABBREVIATIONS/NOTE
 ICRZP : Island Coastal Regulation Zone Plan
 NDZ : No Development Zone
 Updated During 2019-2024

DRAFT COASTAL LANDUSE MAP PREPARED ALONG WITH APPROVED ICRZP (AS PER ICRZ NOTIFICATION, 2019)

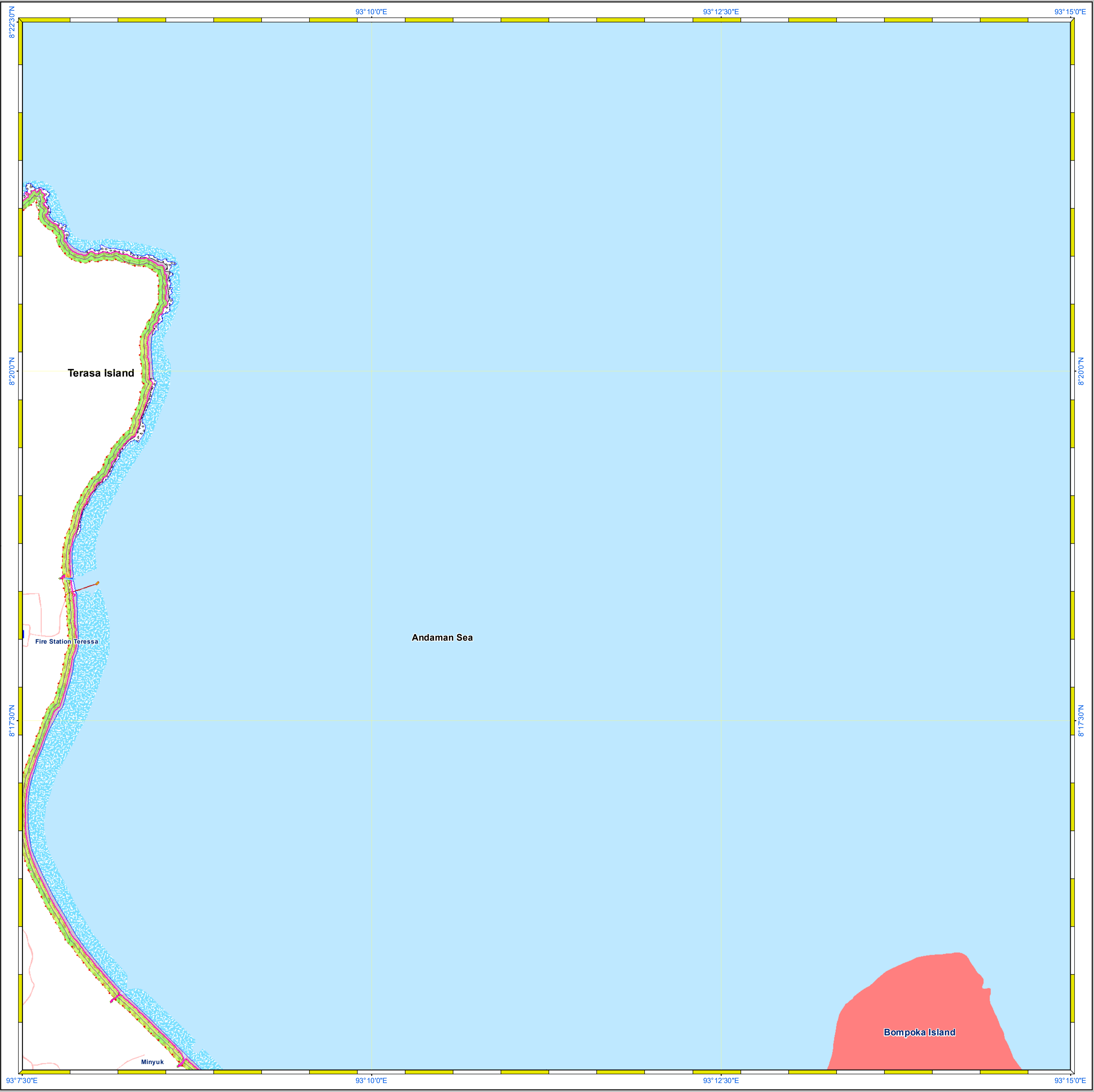
OFFICE SEAL

Prepared by

National Centre for Sustainable Coastal Management
 (Ministry of Environment, Forest & Climate Change)
 Chennai - 600 025

Prepared for

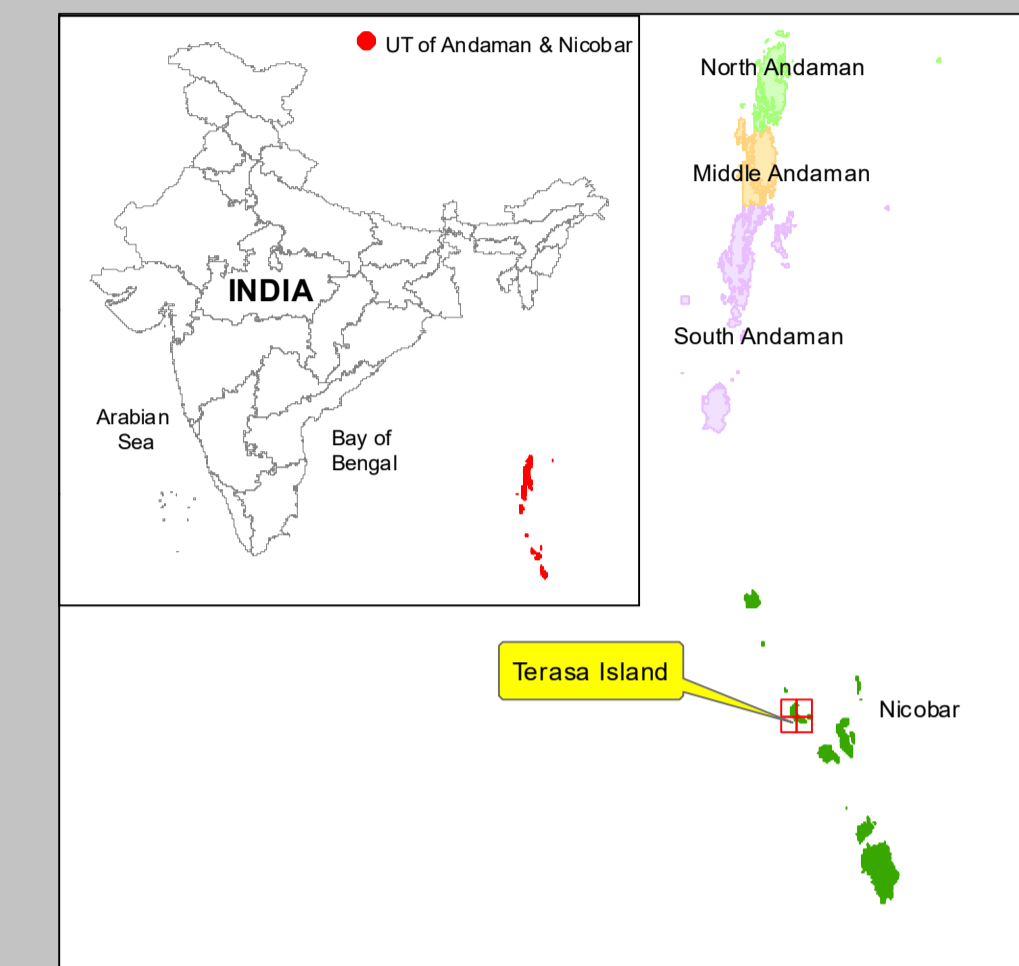
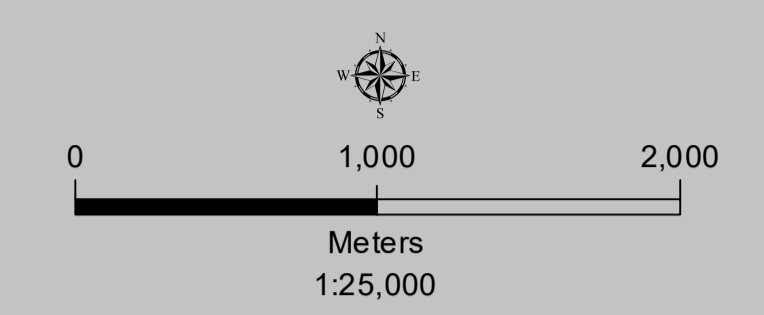
**DEPARTMENT OF ENVIRONMENT & FORESTS
 ANDAMAN & NICOBAR ADMINISTRATION**



**DRAFT COASTAL LAND USE MAP
TERASA ISLAND
ANDAMAN & NICOBAR ISLANDS**

Sheet No: C 46 V 3/SE

Edition - 1: August, 2024 Projection :- UTM Datum :- WGS 1984 Map No: TE 4

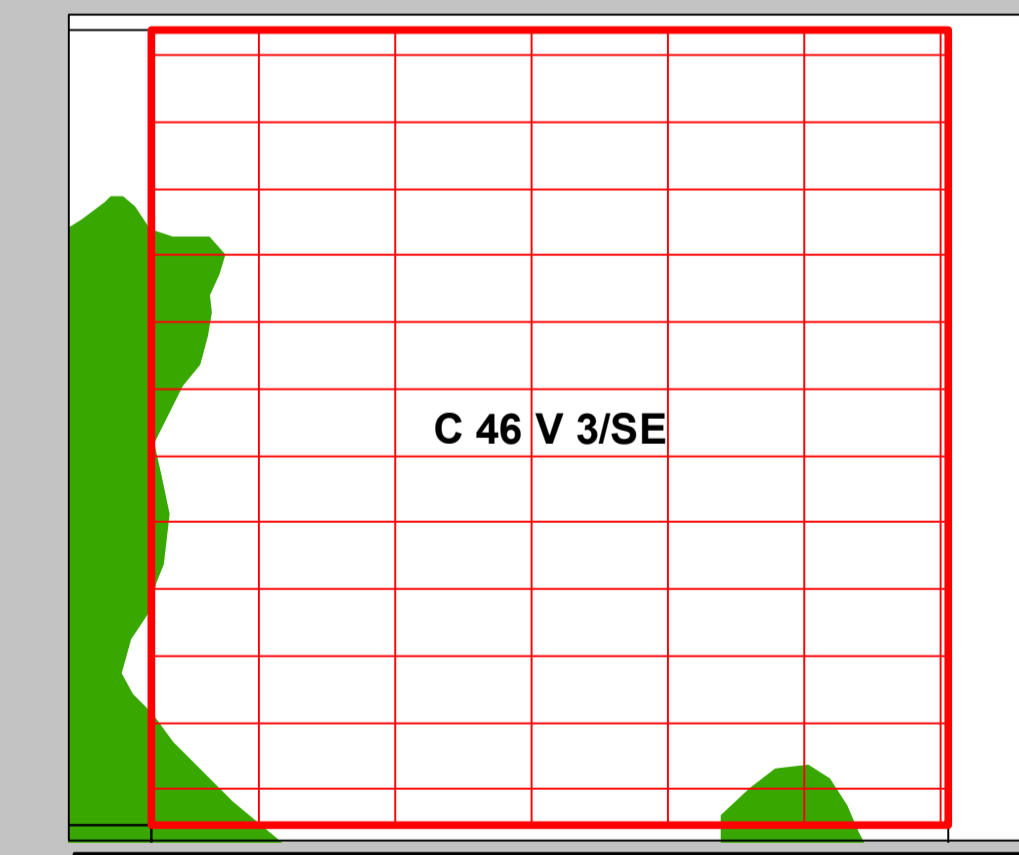
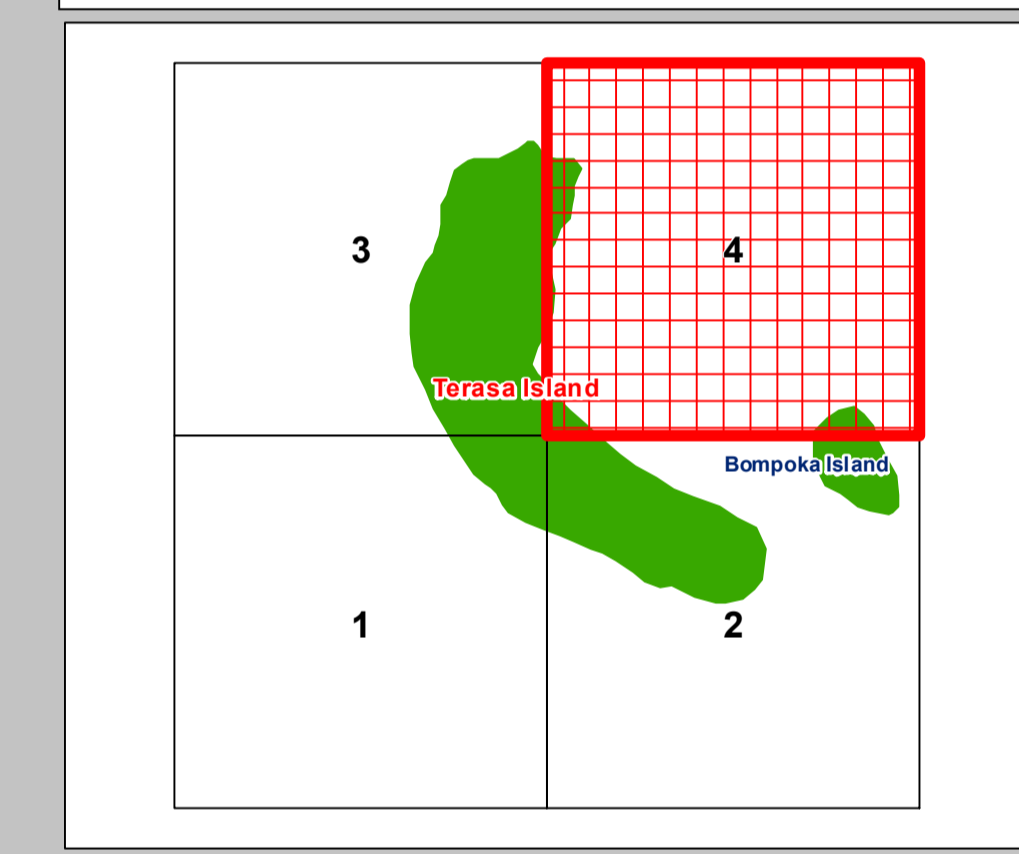


Legend

- Fish Landing Centre
- School
- Helipad
- High Tide Line
- Low Tide Line
- 20m ICRZ Line
- 50m ICRZ Line - NDZ
- 100m ICRZ Line
- ICRZ Line for Creek or River
- Road

**LANDUSE CATEGORIES
ESA's**

- Coral Reefs
- Others**
- Protected Forest
- Coconut Plantation
- Forest or Vegetation Cover
- Jetty or Breakwater
- Habitation or Settlement
- Habitation with Vegetation
- Tank/Pond/Lake
- Grassland
- Sheet Rocks
- Rock exposure
- Sand with Vegetation
- Beach or Sand Patch
- River/Creek/Stream/Drain
- Intertidal Zone



DATA SOURCE
 0) National Centre for Sustainable Coastal Management
 1) HTL, LTL, 2) ICRZ Lines, 3) ICRZ Categories, 4) Infrastructure facilities such as Road, Lighthouse, Jetty etc.
 5) Union Territory of Andaman and Nicobar Administration
 6) Administrative Boundaries, Fish Landing Centre;

ABBREVIATIONS/NOTE
 ICRZP : Island Coastal Regulation Zone Plan
 NDZ : No Development Zone
 Updated During 2019-2024

DRAFT COASTAL LANDUSE MAP PREPARED ALONG WITH APPROVED ICRZP (AS PER ICRZ NOTIFICATION, 2019)

OFFICE SEAL

Prepared by

National Centre for Sustainable Coastal Management
 (Ministry of Environment, Forest & Climate Change)
 Chennai - 600 025

Prepared for

**DEPARTMENT OF ENVIRONMENT & FORESTS
ANDAMAN & NICOBAR ADMINISTRATION**