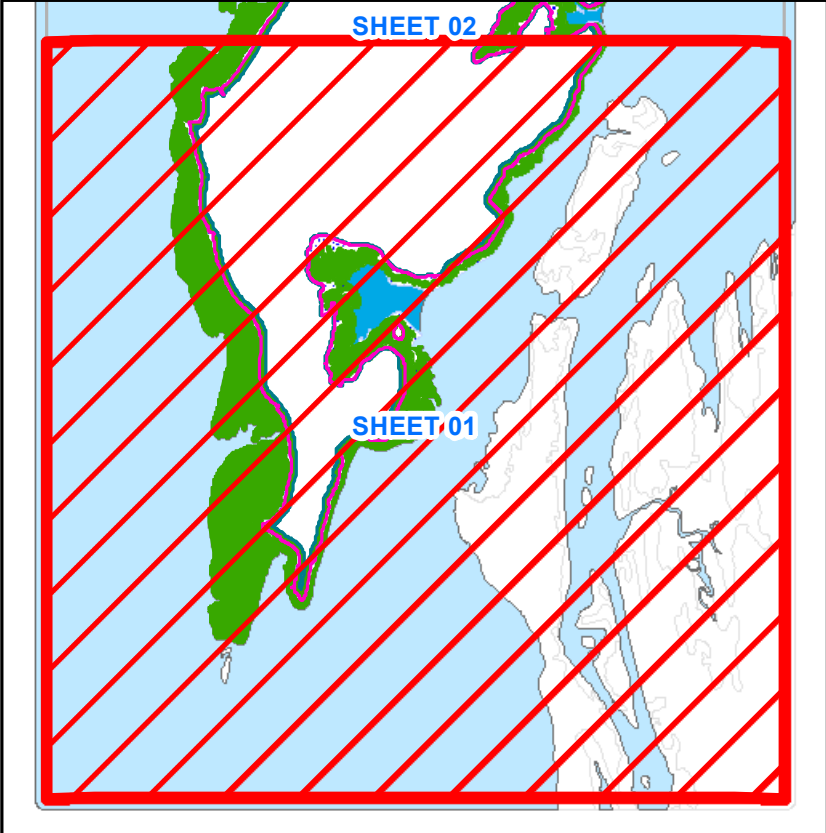
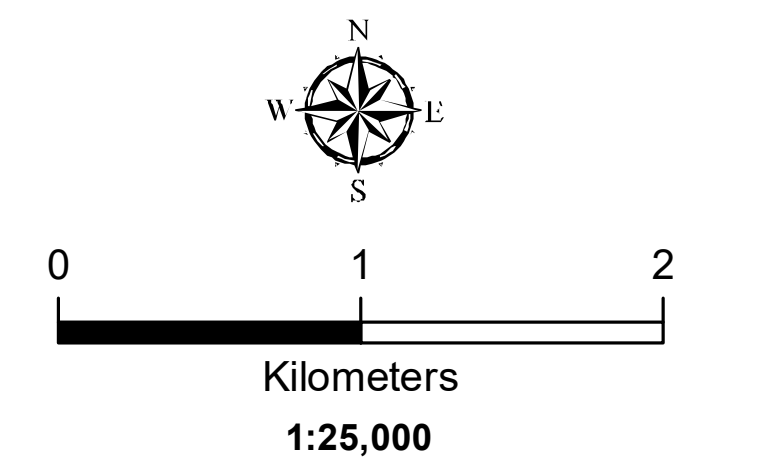
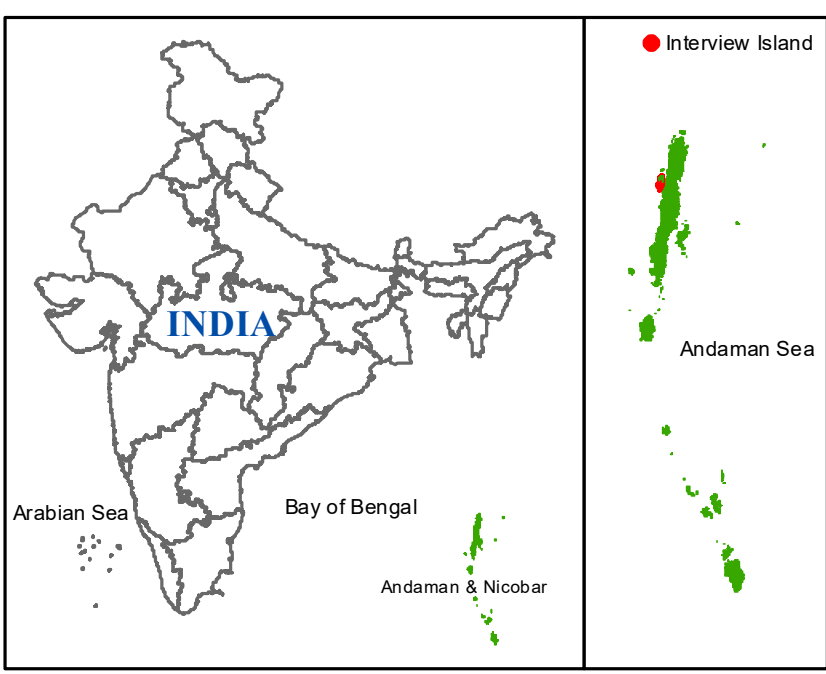


DRAFT ISLAND COASTAL REGULATION ZONE PLAN
INTERVIEW ISLAND
ANDAMAN & NICOBAR ISLANDS
Sheet No: D 46 U 9/SE

Edition - 1: June, 2024 Projection :- UTM Datum :- WGS 1984 Map No: SHEET 01



Legend

- High Tide Line
- Low Tide Line
- Jetty

ICRZ Lines

- ICRZ Boundary

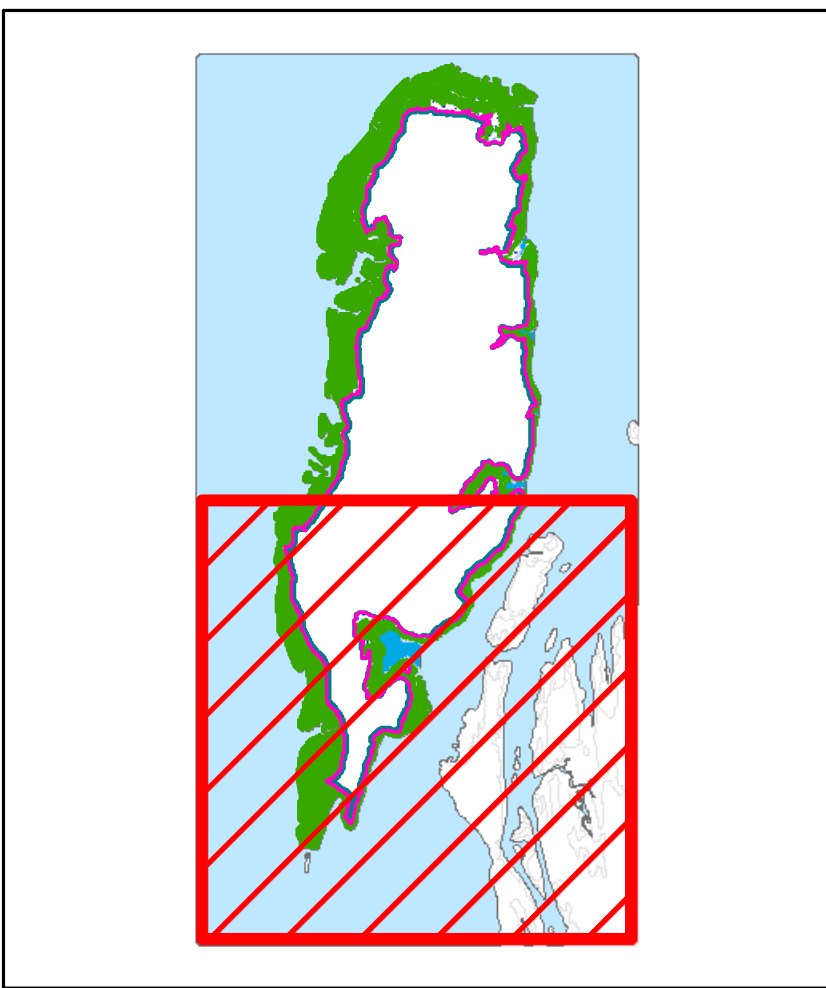
ICRZ Category

ICRZ - I

- ICRZ IA
- 20m Mangrove buffer - ICRZ IA
- Intertidal Zone - ICRZ IB

ICRZ - IV

- Waterbody - ICRZ IVA
- Waterbody - ICRZ IVB



Note: Mangroves in private land will not require a buffer zone

DATA SOURCE

I) National Centre for Sustainable Coastal Management
 1) HTL, LTL; 2) ICRZ Lines; 3) ICRZ Categories;
 4) Infrastructure facilities such as Road, Lighthouse, Jetty etc.

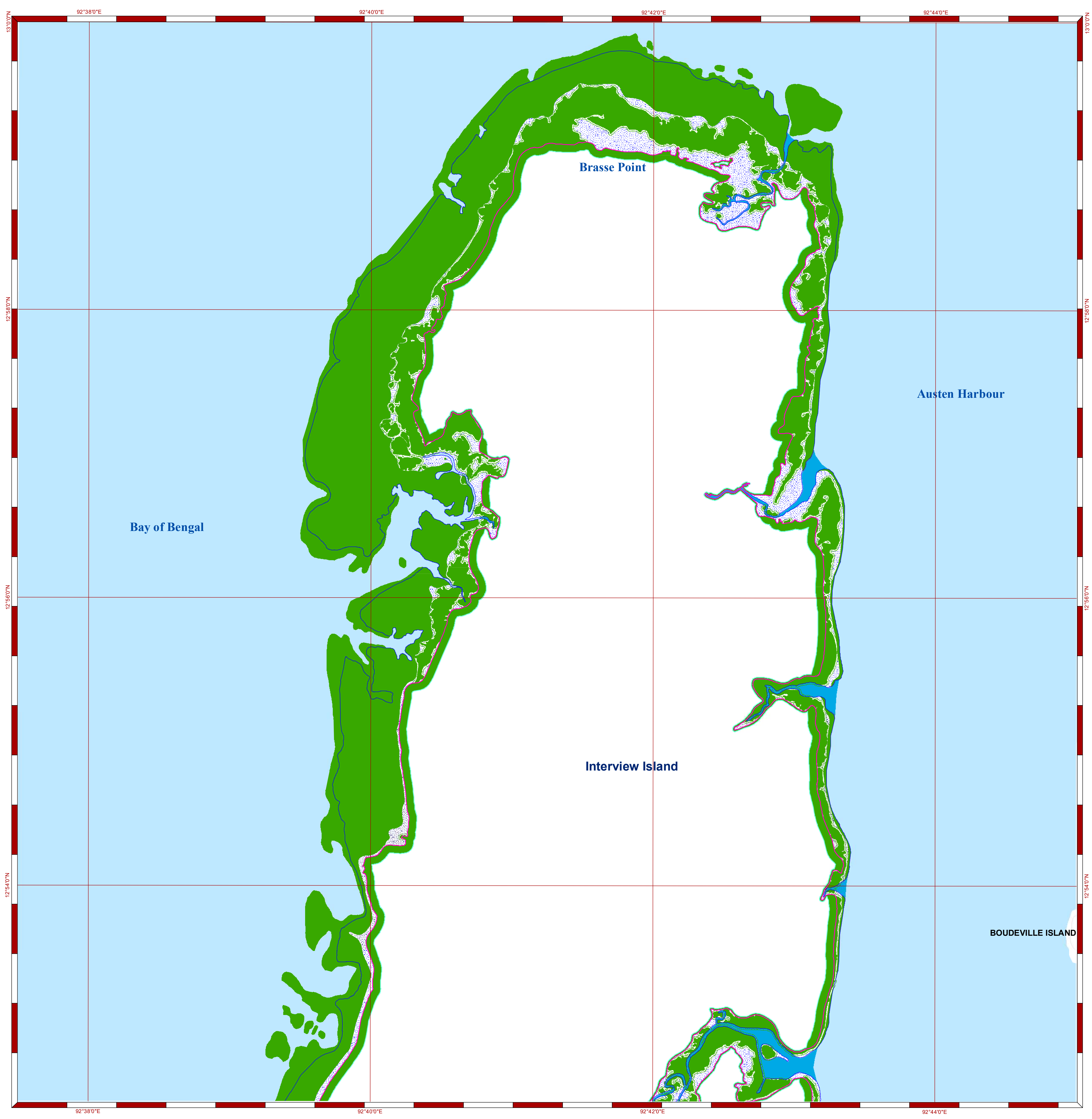
II) Union Territory of Andaman and Nicobar Administration
 1) Administrative Boundaries; Fish Landing Centre; National Park; Biosphere Reserve; Turtle Nesting Ground; Nesting Ground of Bird; Tribal Reserve, etc

ABBREVIATIONS
 ICRZ : Island Coastal Regulation Zone
 NDZ : No Development Zone

Mapped During 2023-24

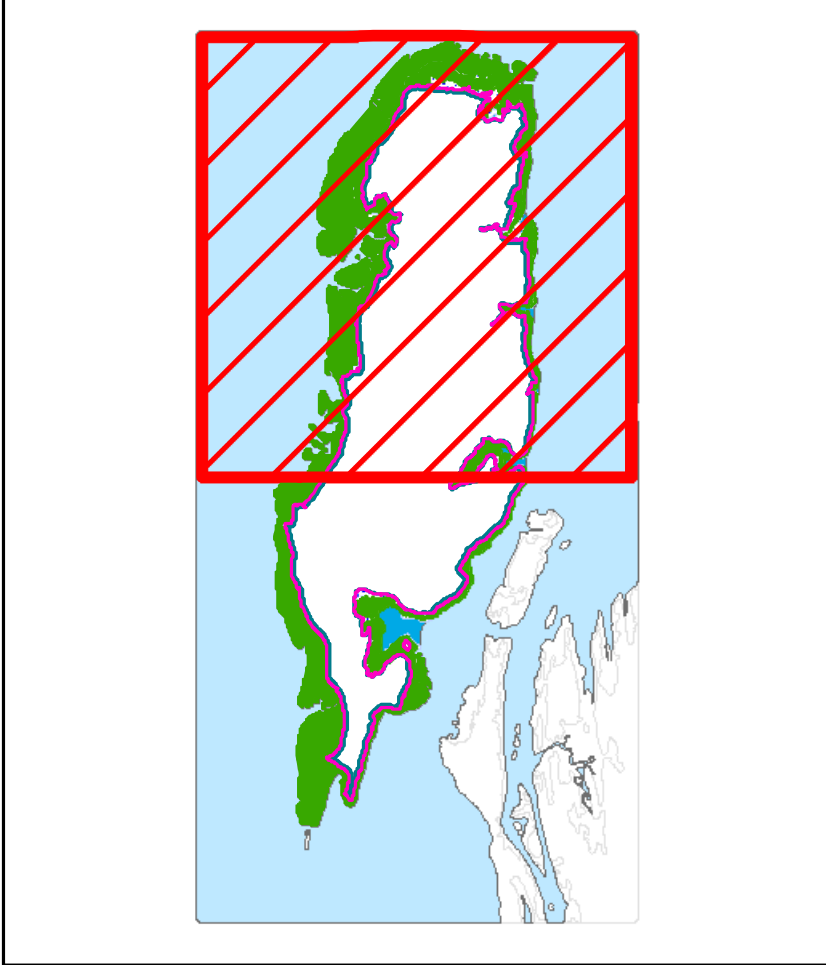
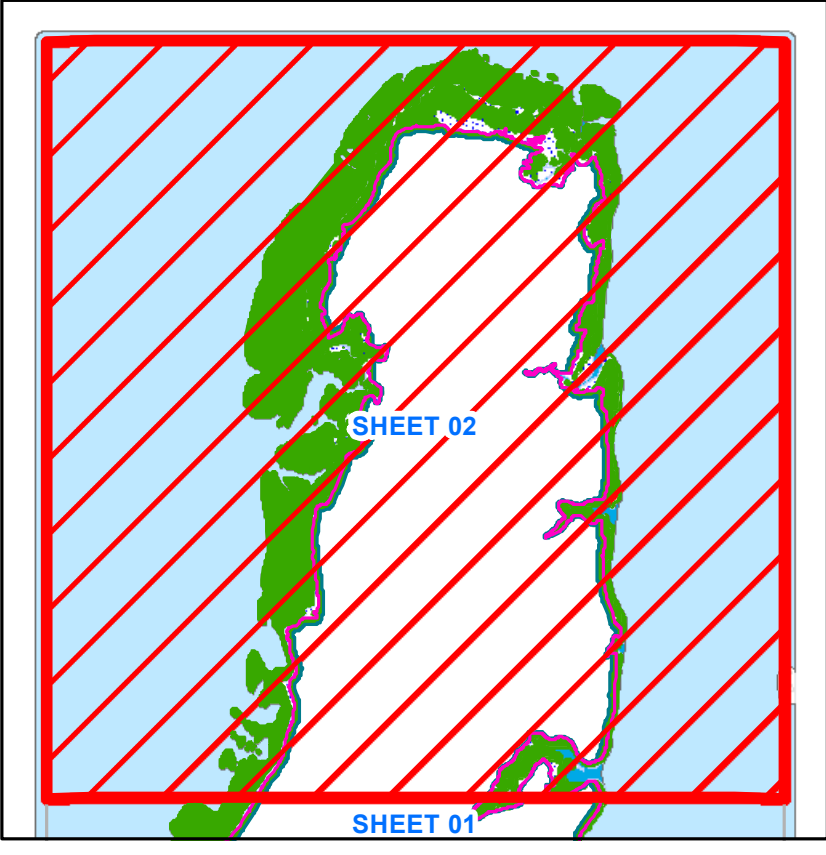
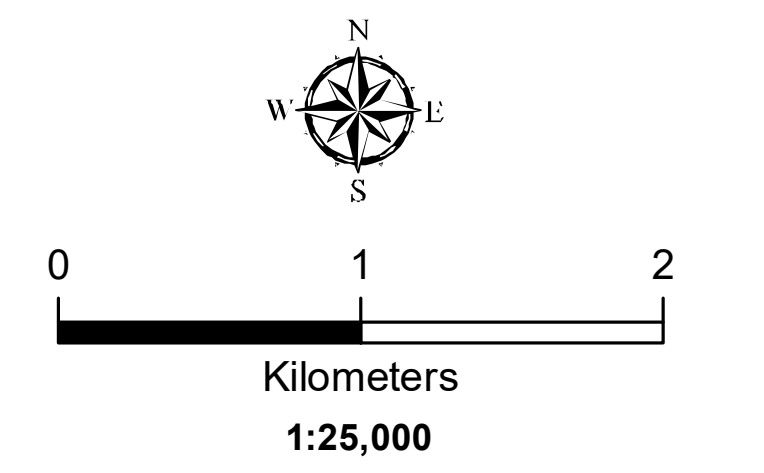
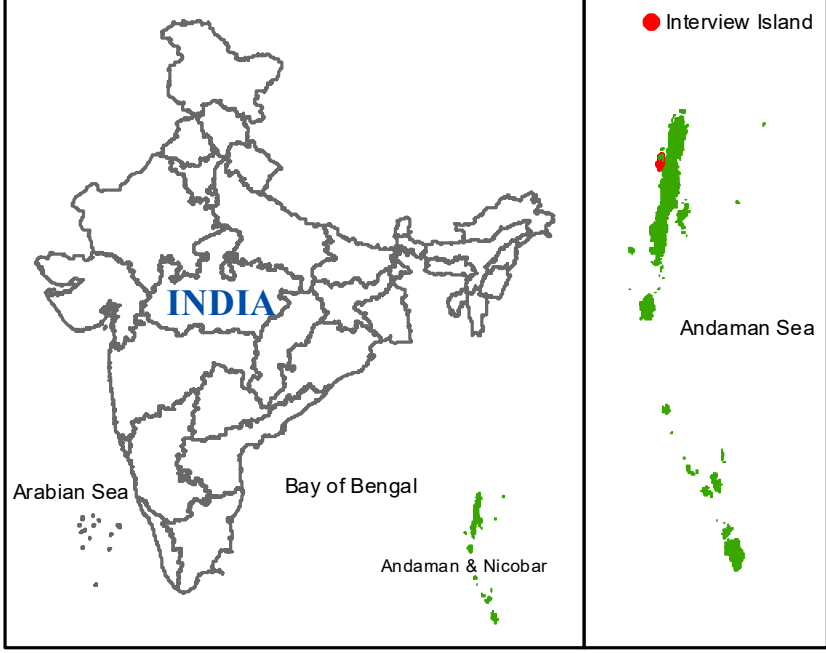
PREPARED AS PER ICRZ NOTIFICATION, 2019

Scrutinized by	Certified by	Concurred by	Approved by
DRAFT			
<p>Prepared by</p> <p>National Centre for Sustainable Coastal Management (Ministry of Environment, Forest & Climate Change) Chennai - 600 025</p> <p>Prepared for</p> <p>DEPARTMENT OF ENVIRONMENT & FORESTS ANDAMAN & NICOBAR ADMINISTRATION</p>			



DRAFT ISLAND COASTAL REGULATION ZONE PLAN
INTERVIEW ISLAND
ANDAMAN & NICOBAR ISLANDS
Sheet No: D 46 U 9/NE

Edition - 1: June, 2024 Projection :- UTM Datum :- WGS 1984 Map No: SHEET 02



Legend

- High Tide Line
- Low Tide Line
- Jetty

ICRZ Lines

- ICRZ Boundary

ICRZ Category

ICRZ - I

- ICRZ IA
- 20m Mangrove buffer - ICRZ IA
- Intertidal Zone - ICRZ IB

ICRZ - IV

- Waterbody - ICRZ IVA
- Waterbody - ICRZ IVB

Note: Mangroves in private land will not require a buffer zone

DATA SOURCE

I) National Centre for Sustainable Coastal Management
 1) HTL, LTL; 2) ICRZ Lines; 3) ICRZ Categories;
 4) Infrastructure facilities such as Road, Lighthouse, Jetty etc.

II) Union Territory of Andaman and Nicobar Administration
 1) Administrative Boundaries; Fish Landing Centre; National Park; Biosphere Reserve; Turtle Nesting Ground; Nesting Ground of Bird; Tribal Reserve, etc

ABBREVIATIONS
 ICRZ : Island Coastal Regulation Zone
 NDZ : No Development Zone

Mapped During 2023-24

PREPARED AS PER ICRZ NOTIFICATION, 2019

Scrutinized by	Certified by	Concurred by	Approved by
DRAFT			
<p>Prepared by</p> <p>National Centre for Sustainable Coastal Management (Ministry of Environment, Forest & Climate Change) Chennai - 600 025</p> <p>Prepared for</p> <p>DEPARTMENT OF ENVIRONMENT & FORESTS ANDAMAN & NICOBAR ADMINISTRATION</p>			