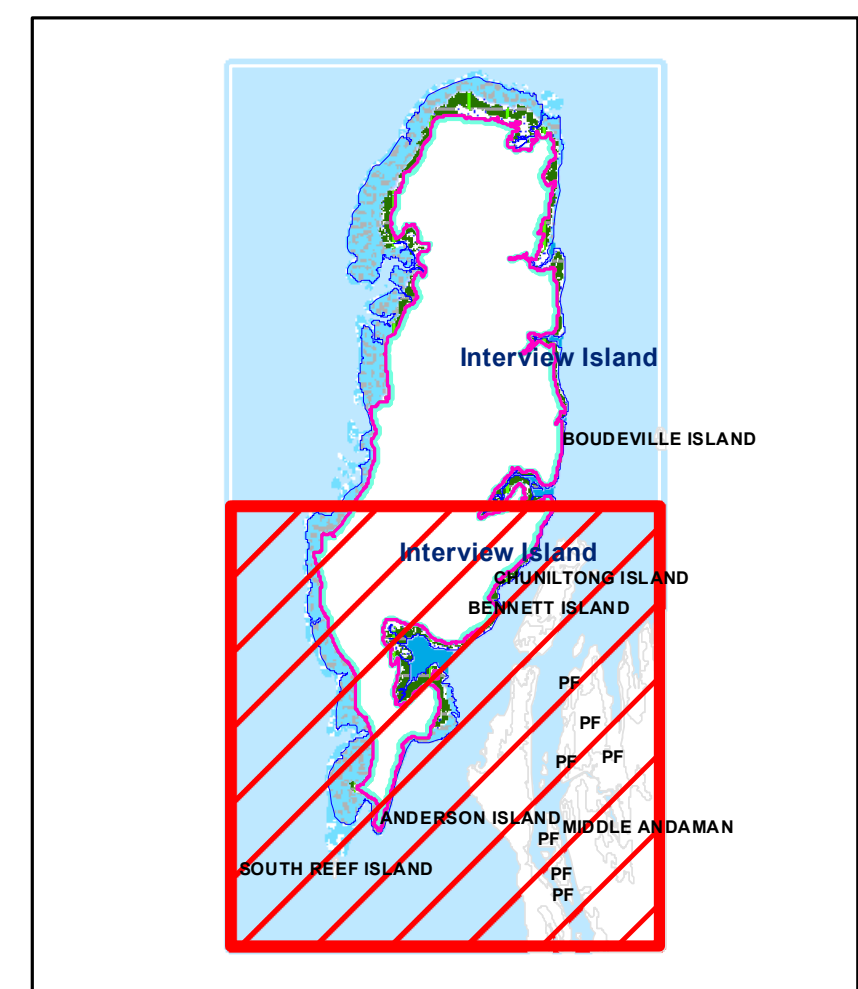
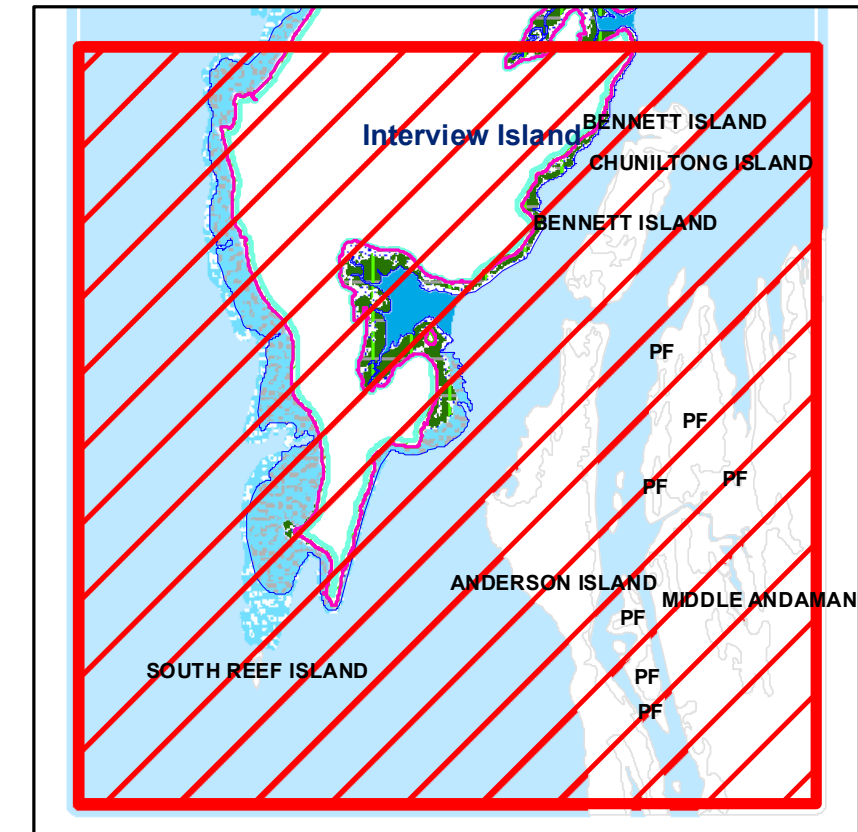
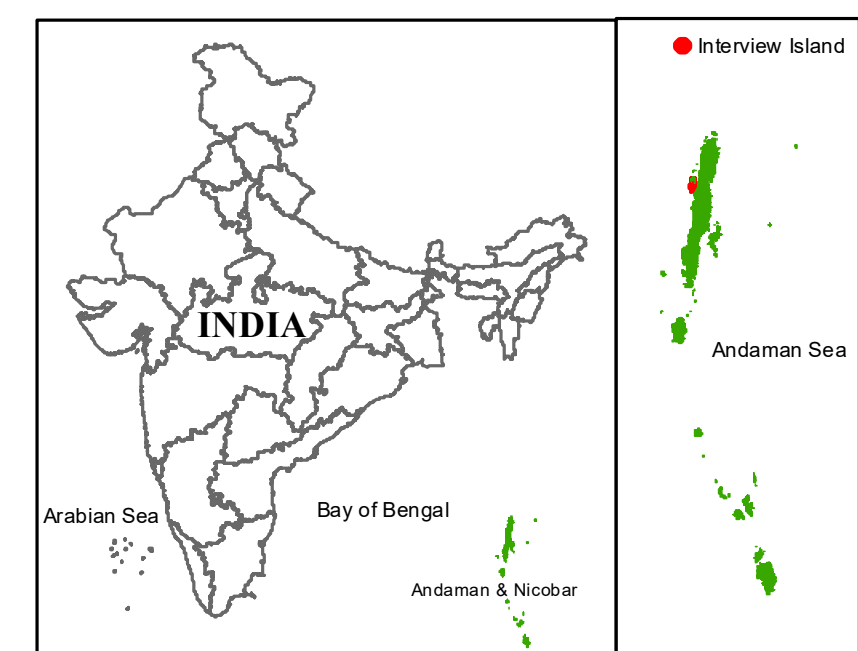
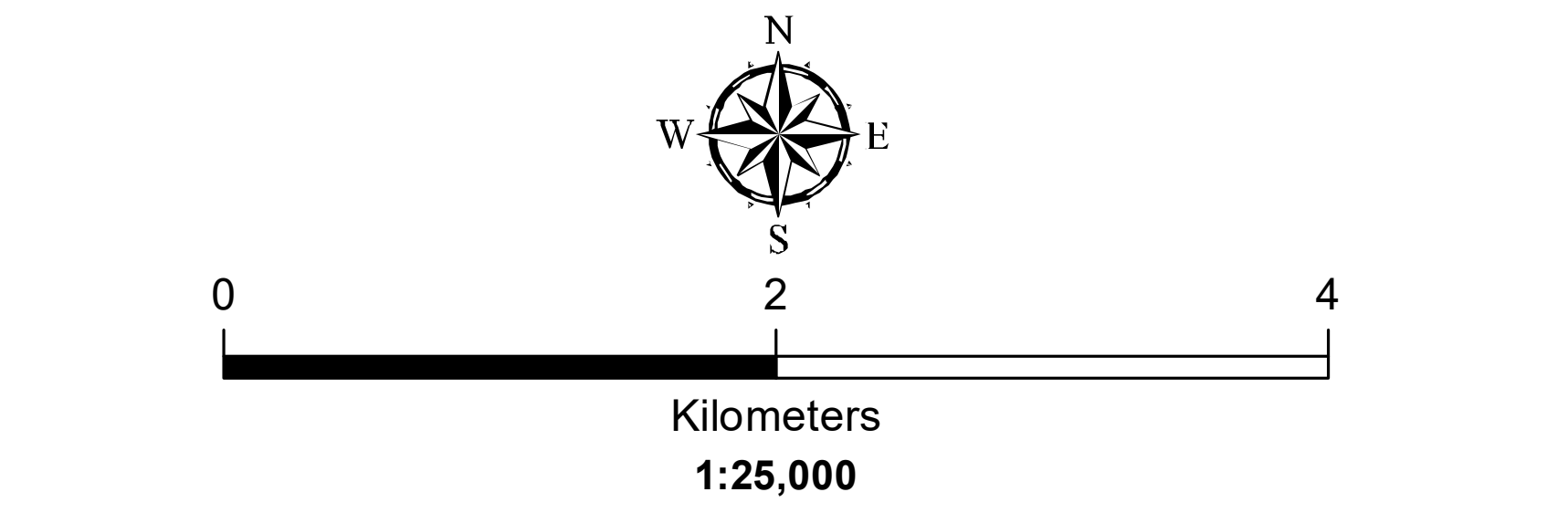


DRAFT LANDUSE MAP
INTERVIEW ISLAND
ANDAMAN & NICOBAR ISLANDS
Sheet No: D 46 U 9/SE

Edition - 1: July, 2024 Projection :- UTM Datum :- WGS 1984 Map No: SHEET 01



Legend

- High Tide Line
- Low Tide Line
- ICRZ Boundary

ESA's

- Mangroves
- Coral Reefs
- Reef Flat over Sand
- Wildlife Sanctuary
- Reserve Forest
- Intertidal Zone

Waterbody

- River or Creek
- Sea up to 12Nm

Others

- Jetty
- Buildings

DATA SOURCE
 I) National Centre for Sustainable Coastal Management
 1) HTL, LTL; 2) ICRZ Lines; 3) ICRZ Categories;
 4) Infrastructure facilities such as Road, Lighthouse, Jetty etc.
 II) Union Territory of Andaman and Nicobar Administration
 1) Administrative Boundaries; Fish Landing Centre; National Park; Biosphere Reserved; Turtle Nesting Ground; Nesting Ground of Bird; Tribal Reserve, etc.
ABBREVIATIONS
 ICRZ : Island Coastal Regulation Zone
 NDZ : No Development Zone
 Mapped During 2023-24

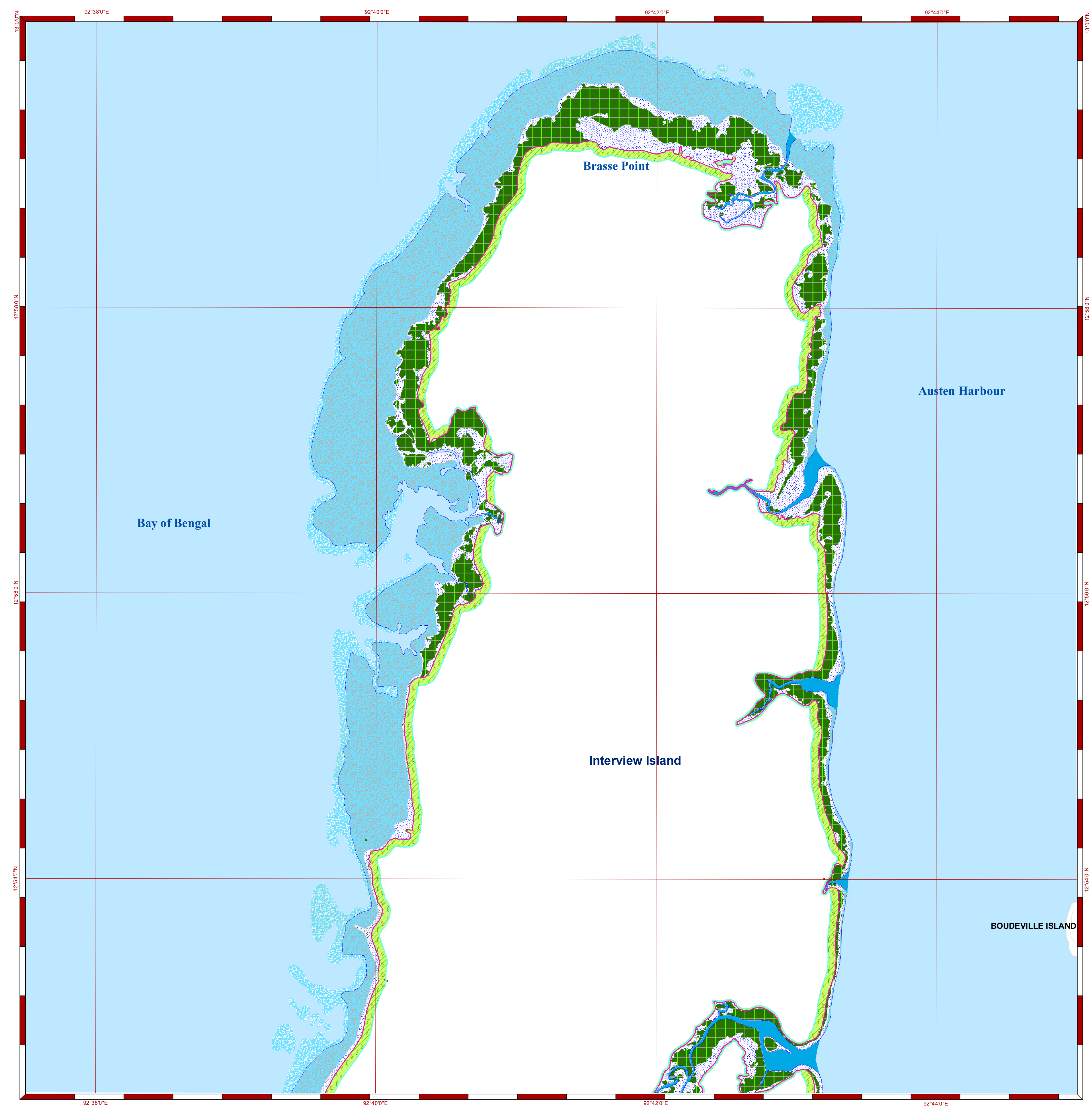
PREPARED AS PER ICRZ NOTIFICATION, 2019

Prepared by

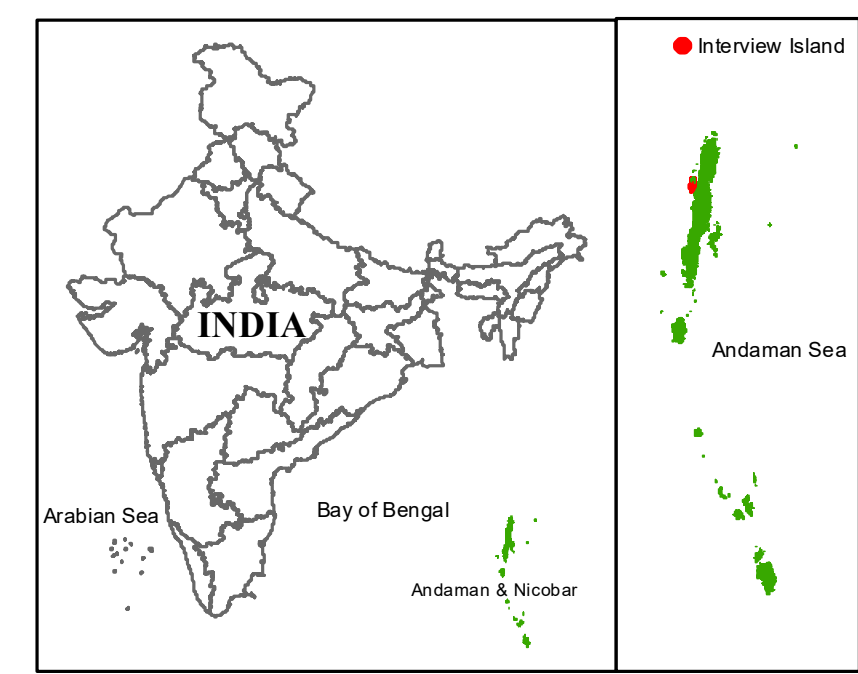
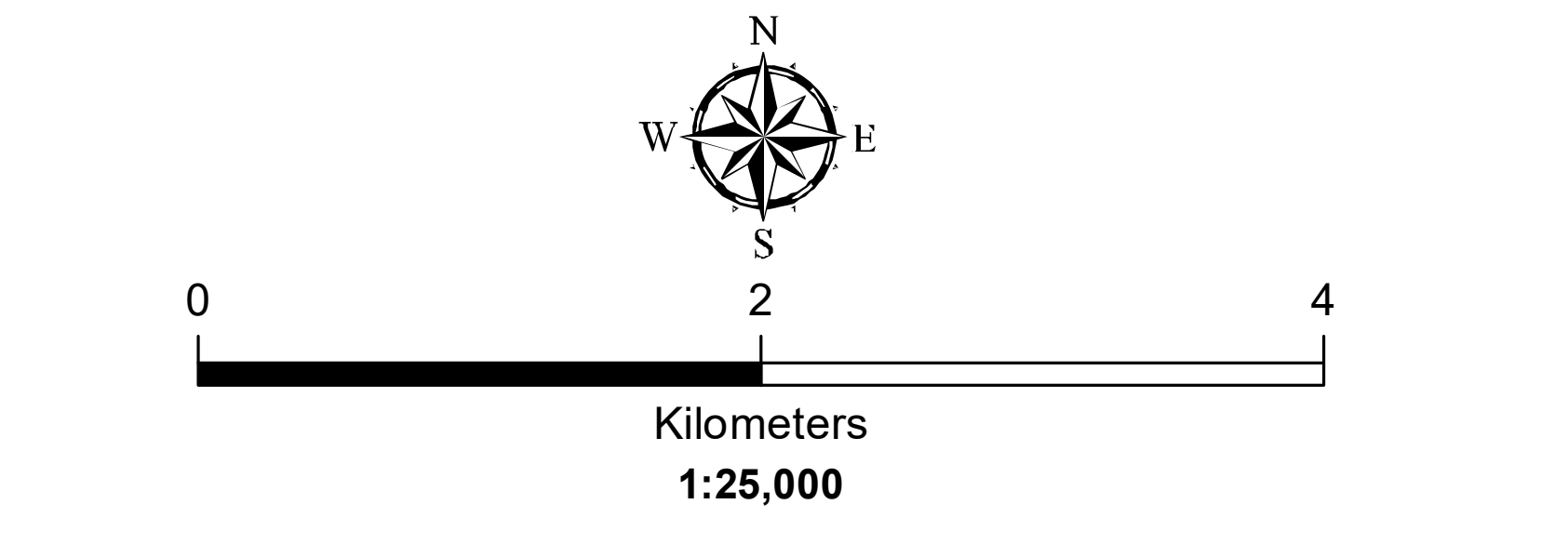
National Centre for Sustainable Coastal Management
 (Ministry of Environment, Forest & Climate Change)
 Chennai - 600 025

Prepared for

DEPARTMENT OF ENVIRONMENT & FORESTS
ANDAMAN & NICOBAR ADMINISTRATION



DRAFT LANDUSE MAP
INTERVIEW ISLAND
ANDAMAN & NICOBAR ISLANDS
Sheet No: D 46 U 9/NE
 Edition - 1: July, 2024 Projection :- UTM Datum :- WGS 1984 Map No: SHEET 02



Legend

- High Tide Line
- Low Tide Line
- ICRZ Boundary

ESA's

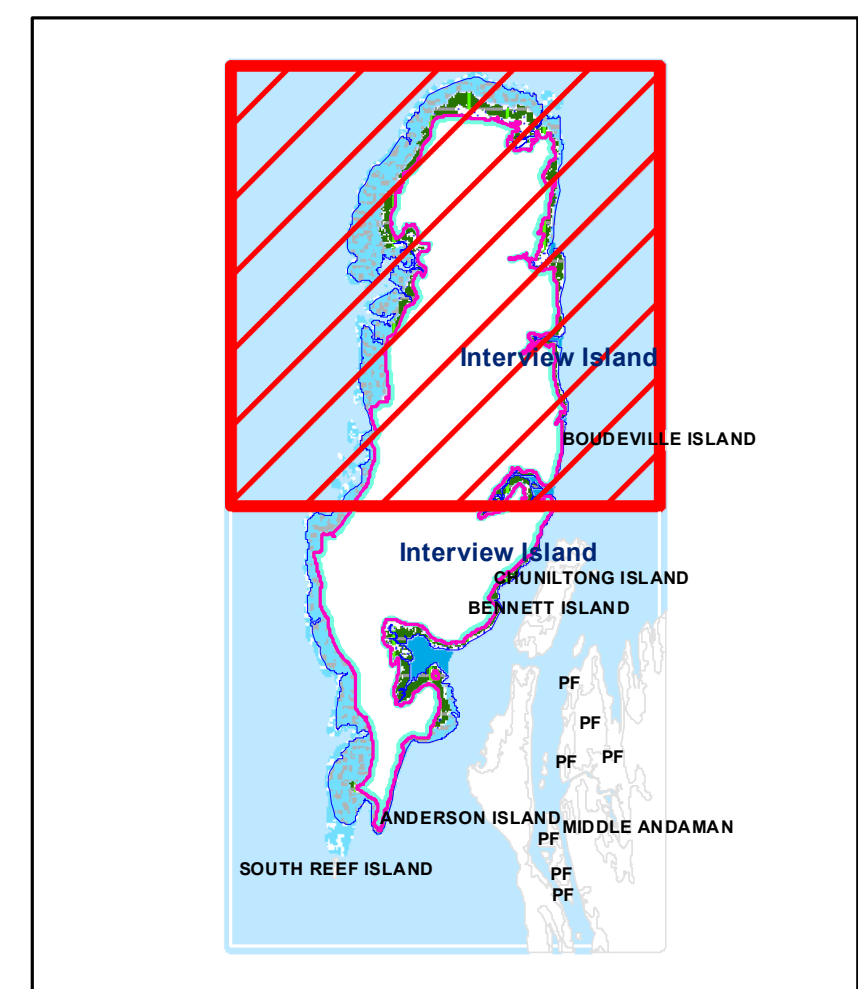
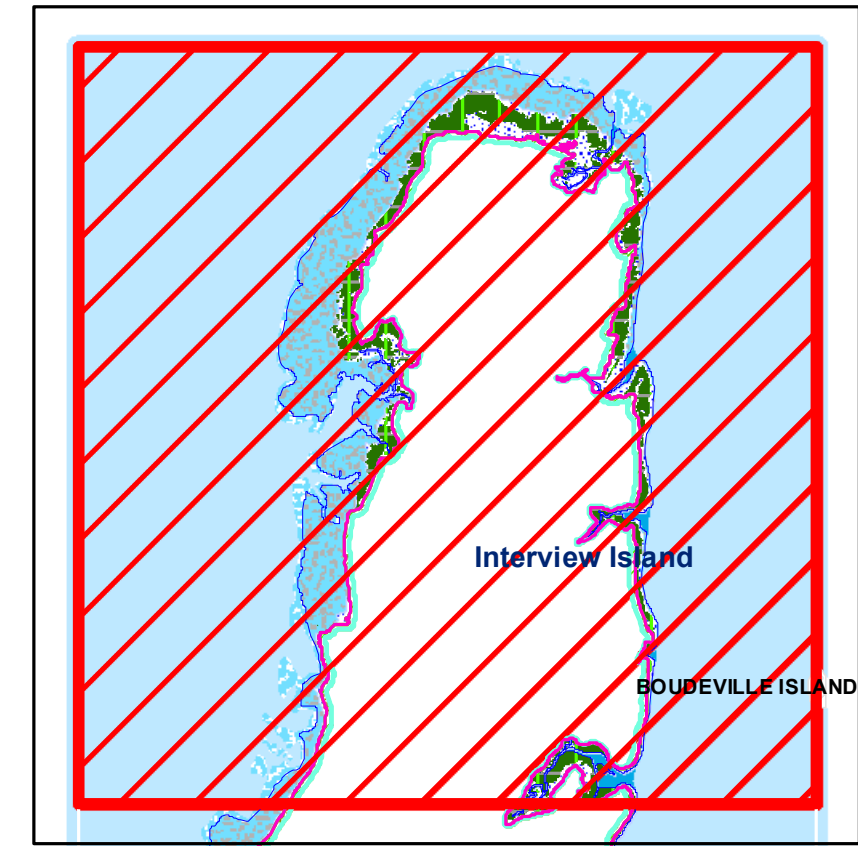
- Mangroves
- Coral Reefs
- Reef Flat over Sand
- Wildlife Sanctuary
- Reserve Forest
- Intertidal Zone

Waterbody

- River or Creek
- Sea up to 12Nm

Others

- Jetty
- Buildings



DATA SOURCE
 I) National Centre for Sustainable Coastal Management
 1) HTL, LTL; 2) ICRZ Lines; 3) ICRZ Categories;
 4) Infrastructure facilities such as Road, Lighthouse, Jetty etc.
 II) Union Territory of Andaman and Nicobar Administration
 1) Administrative Boundaries; Fish Landing Centre; National Park; Biosphere Reserved; Turtle Nesting Ground; Nesting Ground of Bird; Tribal Reserve, etc.
ABBREVIATIONS
 ICRZ : Island Coastal Regulation Zone
 NDZ : No Development Zone
 Mapped During 2023-24

PREPARED AS PER ICRZ NOTIFICATION, 2019

Prepared by
NCSCM
National Centre for Sustainable Coastal Management
 (Ministry of Environment, Forest & Climate Change)
 Chennai - 600 025

Prepared for
DEPARTMENT OF ENVIRONMENT & FORESTS
ANDAMAN & NICOBAR ADMINISTRATION