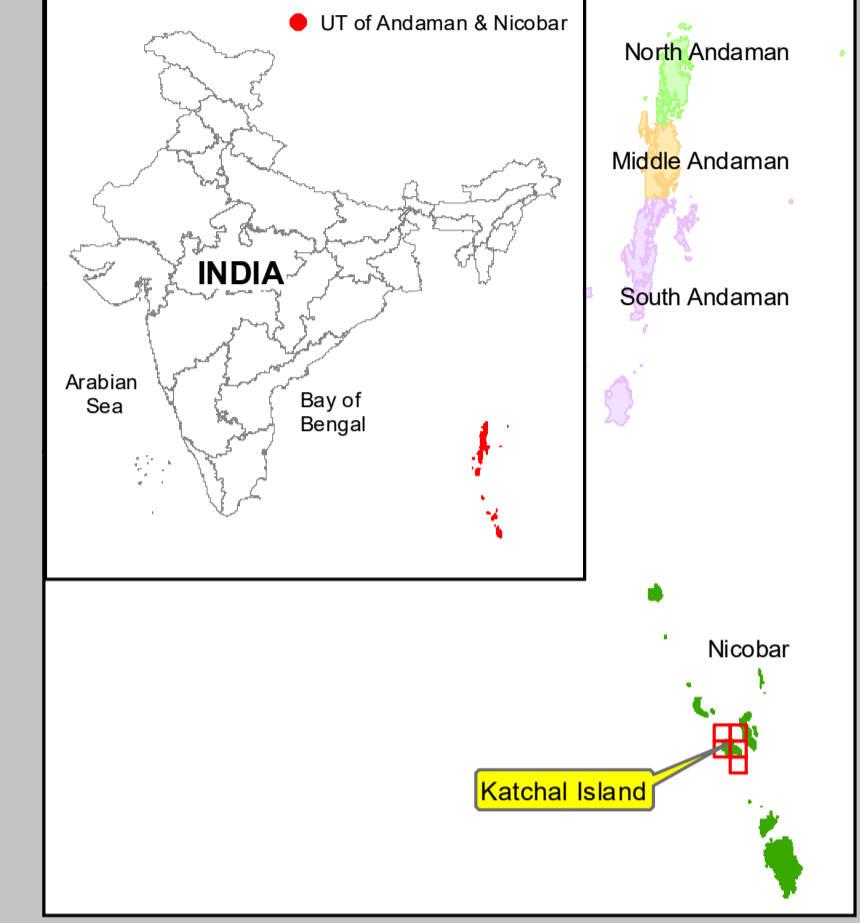
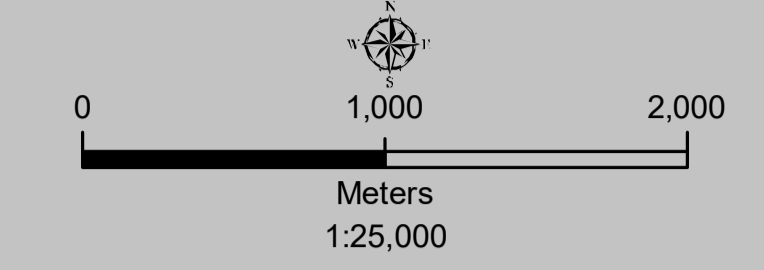


DRAFT ISLAND COASTAL REGULATION ZONE PLAN
KATCHAL ISLAND
ANDAMAN & NICOBAR ISLANDS

Sheet No: B 46 D 5/SE

Edition - 1: August, 2024 Projection :- UTM Datum :- WGS 1984 Map No: GN 1



Legend

- School
- Fish Landing Centre
- High Tide Line
- Low Tide Line
- Road
- Jetty

ICRZ Lines & Boundary

- 20m ICRZ Line - NDZ for Eco-Tourism Activities
- 50m ICRZ Line - NDZ
- ICRZ Boundary
- (100m Line, 20m for Bay, 20 m or width of the creek whichever is less along the tidal influenced water bodies)

ICRZ CATEGORY

- ICRZ - I**
- ICRZ - IA
 - 20m Mangrove Buffer Zone
 - ICRZ - IB
- ICRZ - III**
- No Development Zone
 - 50m to 100m from HTL
- ICRZ - IV**
- ICRZ IV A (Sea upto 12nm)
 - ICRZ IV B

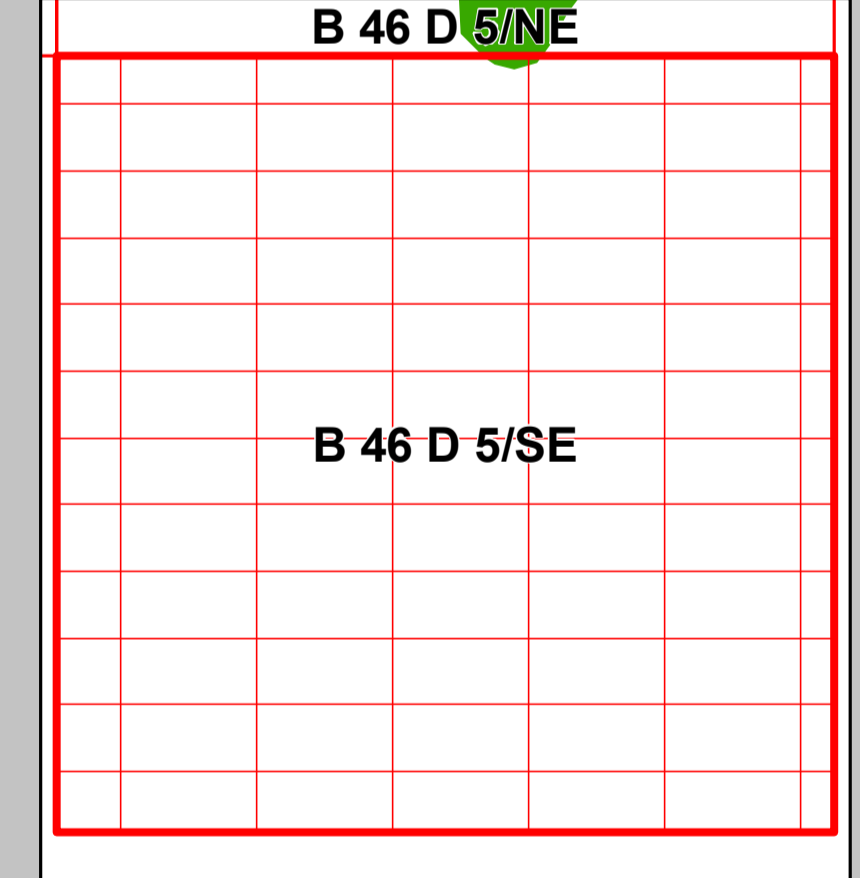
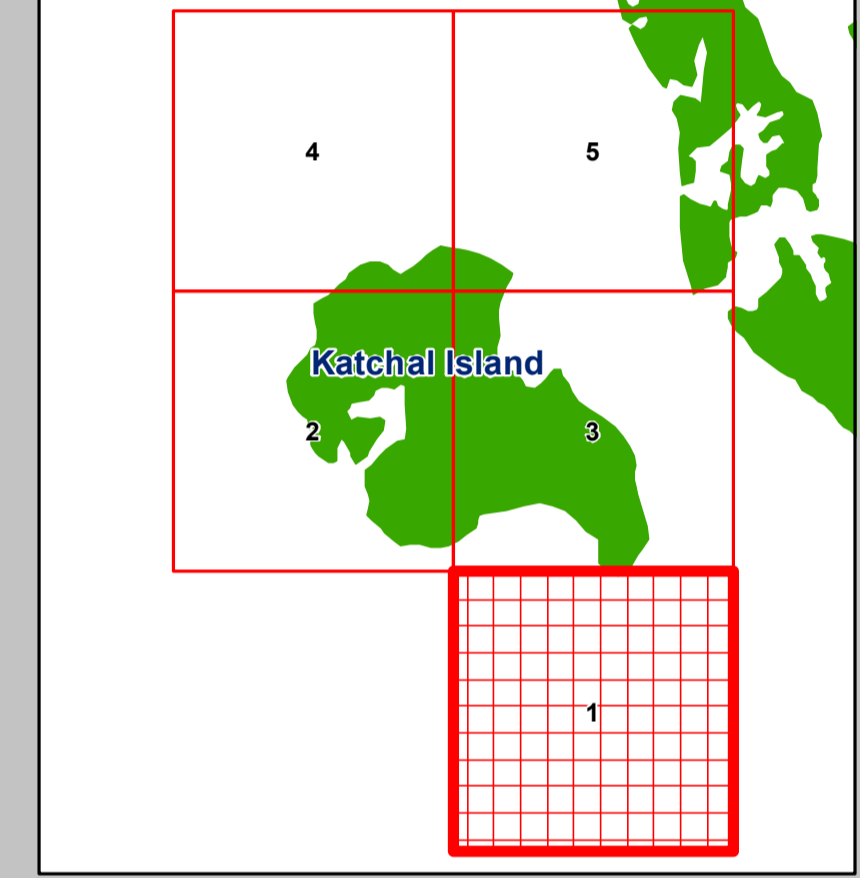
NOTE

- 1) ICRZ I areas are further classified on Landuse map and ICRZP map shall be used along with Coastal Landuse map.
- 2) 20m Mangrove Buffer Zone is provided for both Government land and Private land

DATA SOURCE

- I) National Centre for Sustainable Coastal Management
 1) HTL, LTL, 2) ICRZ Lines; 3) ICRZ Categories; 4) Infrastructure facilities such as Road, Lighthouse, Jetty etc.
- II) Union Territory of Andaman and Nicobar Administration
 1) Administrative Boundaries; Fish Landing Centre;

ABBREVIATIONS/NOTE
 ICRZP : Island Coastal Regulation Zone Plan
 NDZ : No Development Zone
Updated During 2019-2024



PREPARED AS PER ICRZ NOTIFICATION, 2019

Scrutinized by	Certified by	Concurred by	Approved by

Prepared by

National Centre for Sustainable Coastal Management
 (Ministry of Environment, Forest & Climate Change)
 Chennai - 600 025

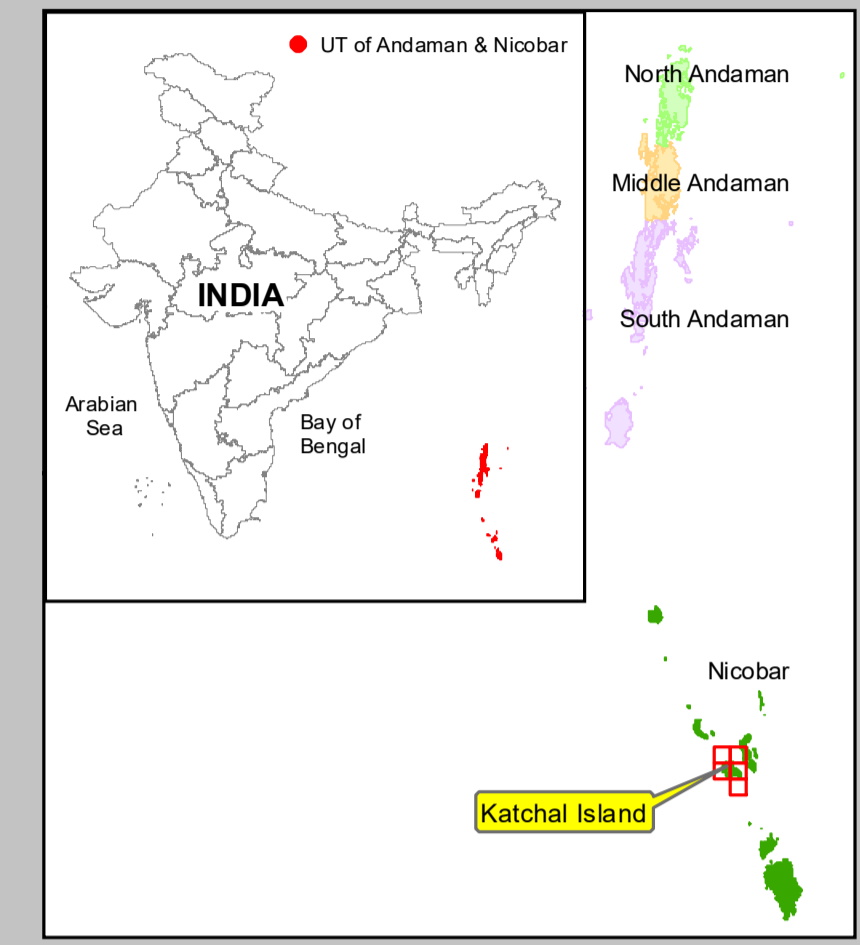
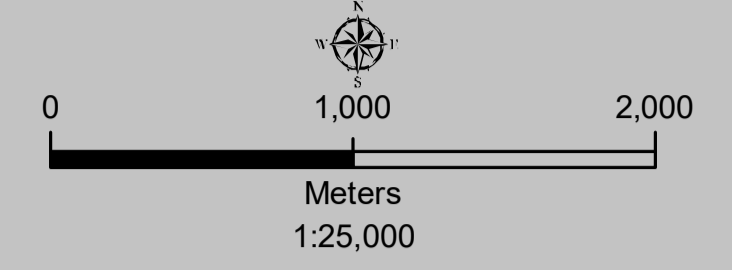
Prepared for

DEPARTMENT OF ENVIRONMENT & FORESTS
ANDAMAN & NICOBAR ADMINISTRATION



**DRAFT ISLAND COASTAL REGULATION ZONE PLAN
KATCHAL ISLAND
ANDAMAN & NICOBAR ISLANDS**

Sheet No: B 46 D 5/NW
Edition - 1: August, 2024 Projection :- UTM Datum :- WGS 1984 Map No: GN 2



Legend

- School
- Fish Landing Centre
- High Tide Line
- Low Tide Line
- Road
- Jetty

ICRZ Lines & Boundary

- 20m ICRZ Line - NDZ for Eco-Tourism Activities
- 50m ICRZ Line - NDZ
- ICRZ Boundary
- (100m Line, 20m for Bay, 20 m or width of the creek whichever is less along the tidal influenced water bodies)

**ICRZ CATEGORY
ICRZ - I**

- ICRZ - IA
- 20m Mangrove Buffer Zone
- ICRZ - IB

ICRZ - III

- No Development Zone
- 50m to 100m from HTL

ICRZ - IV

- ICRZ IV A (Sea upto 12nm)
- ICRZ IV B

NOTE

- 1) ICRZ I areas are further classified on Landuse map and ICRZP map shall be used along with Coastal Landuse map.
- 2) 20m Mangrove Buffer Zone is provided for both Government land and Private land

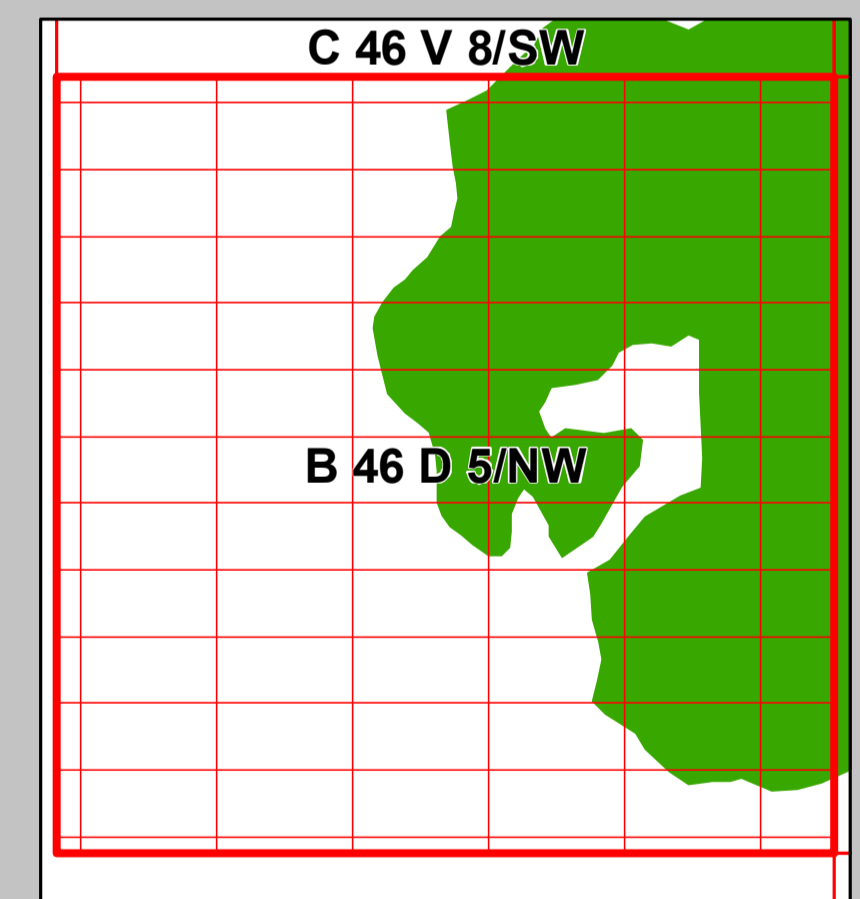
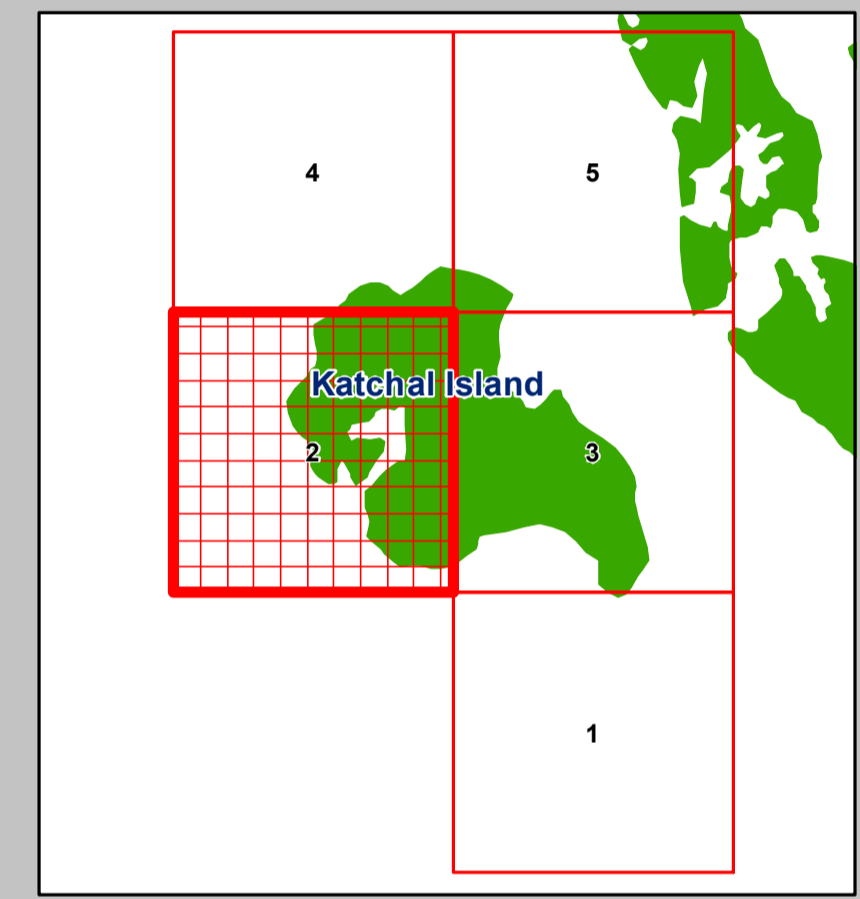
DATA SOURCE

- i) National Centre for Sustainable Coastal Management
- 1) HTL, LTL, 2) ICRZ Lines, 3) ICRZ Categories, 4) Infrastructure facilities such as Road, Lighthouse, Jetty etc.
- ii) Union Territory of Andaman and Nicobar Administration
- 1) Administrative Boundaries; Fish Landing Centre;

ABBREVIATIONS/NOTE

- ICRZP : Island Coastal Regulation Zone Plan
- NDZ : No Development Zone

Updated During 2019-2024



PREPARED AS PER ICRZ NOTIFICATION, 2019

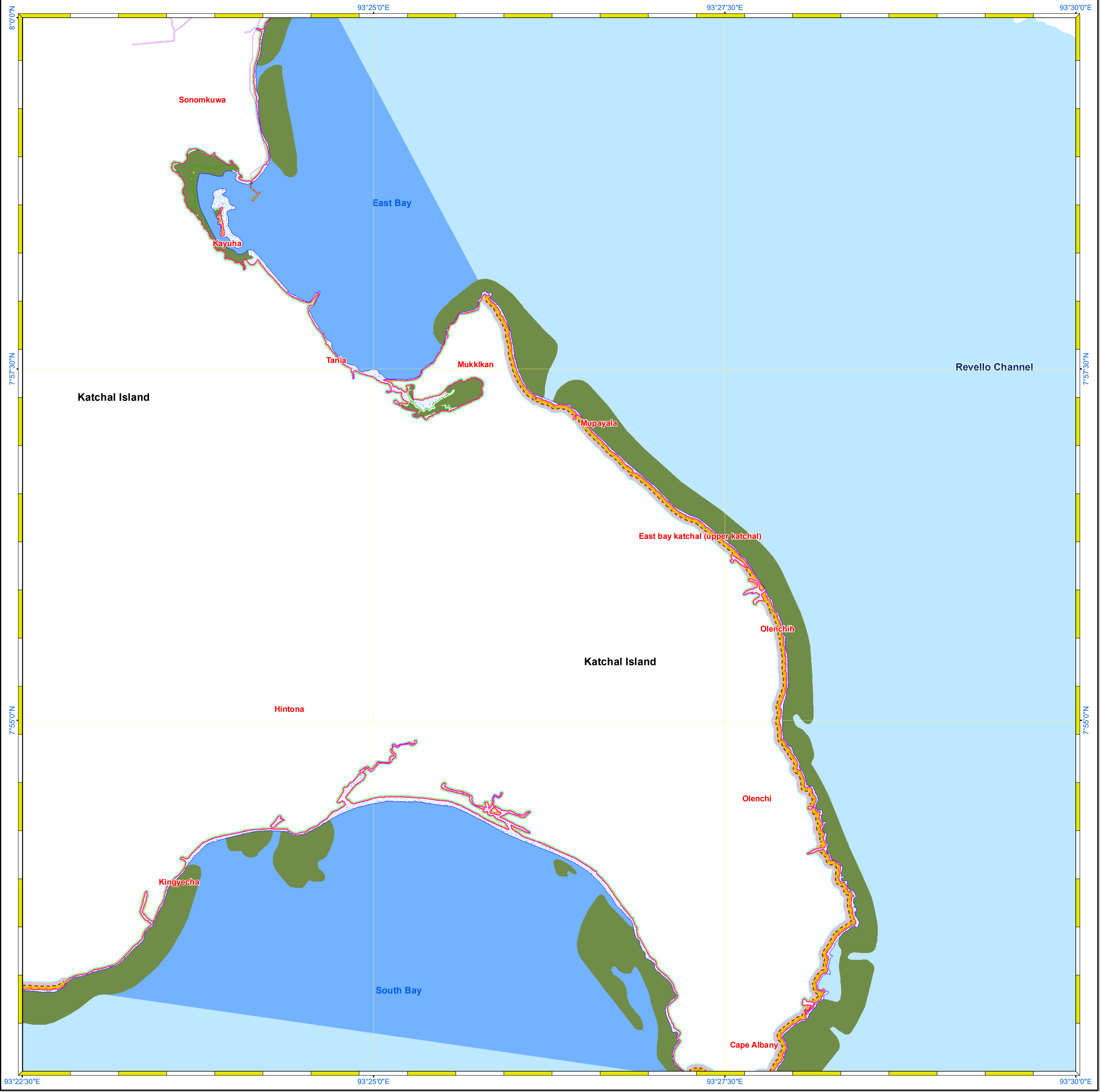
Scrutinized by	Certified by	Concurred by	Approved by

Prepared by

National Centre for Sustainable Coastal Management
(Ministry of Environment, Forest & Climate Change)
Chennai - 600 025

Prepared for

**DEPARTMENT OF ENVIRONMENT & FORESTS
ANDAMAN & NICOBAR ADMINISTRATION**

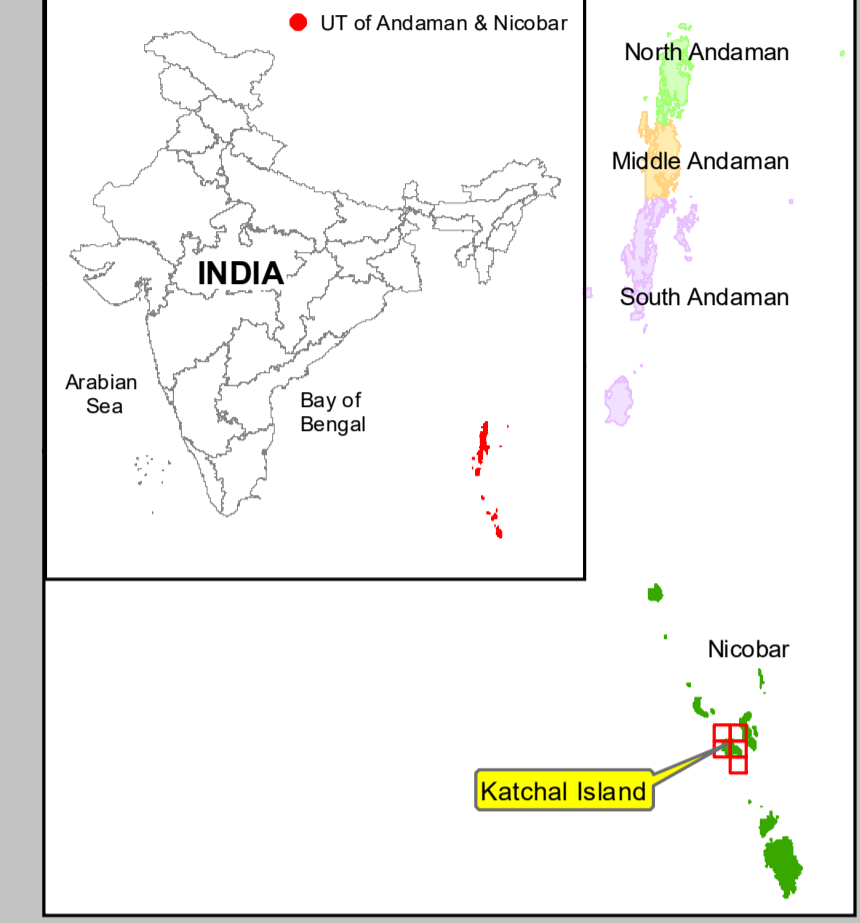
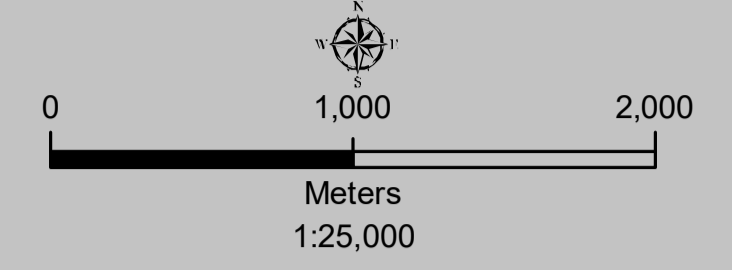


DRAFT ISLAND COASTAL REGULATION ZONE PLAN

**KATCHAL ISLAND
ANDAMAN & NICOBAR ISLANDS**

Sheet No: B 46 D 5/NE

Edition - 1: August, 2024 Projection :- UTM Datum :- WGS 1984 Map No: GN 3



Legend

- School
- Fish Landing Centre
- High Tide Line
- Low Tide Line
- Road
- Jetty

ICRZ Lines & Boundary

- 20m ICRZ Line - NDZ for Eco-Tourism Activities
- 50m ICRZ Line - NDZ
- ICRZ Boundary
- (100m Line, 20m for Bay, 20 m or width of the creek whichever is less along the tidal influenced water bodies)

ICRZ CATEGORY

- ICRZ - I**
- ICRZ - IA
 - 20m Mangrove Buffer Zone
 - ICRZ - IB
- ICRZ - III**
- No Development Zone
 - 50m to 100m from HTL
- ICRZ - IV**
- ICRZ IV A (Sea upto 12nm)
 - ICRZ IV B

NOTE

1) ICRZ I areas are further classified on Landuse map and ICRZP map shall be used along with Coastal Landuse map.

2) 20m Mangrove Buffer Zone is provided for both Government land and Private land

DATA SOURCE

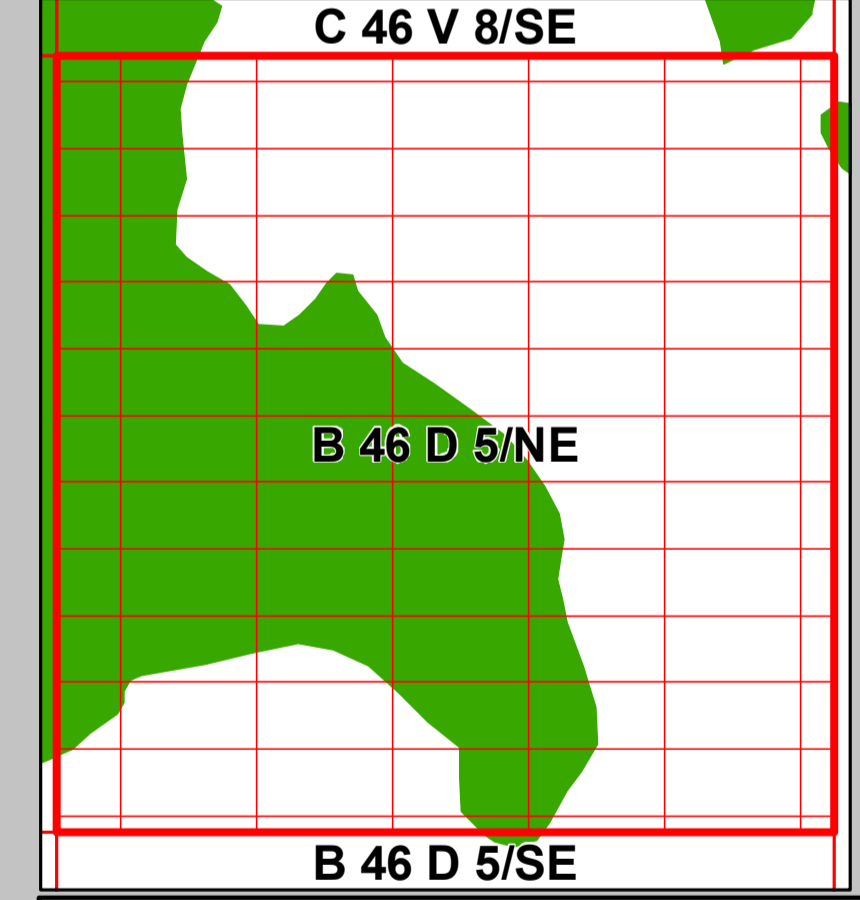
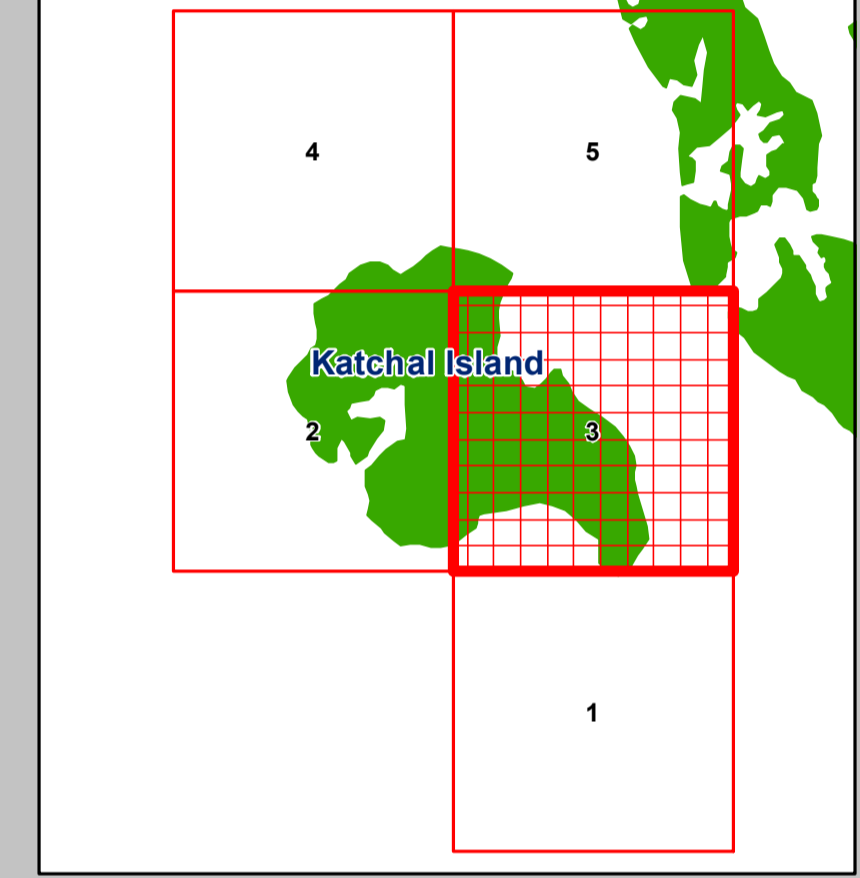
I) National Centre for Sustainable Coastal Management
1) HTL, LTL; 2) ICRZ Lines; 3) ICRZ Categories; 4) Infrastructure facilities such as Road, Lighthouse, Jetty etc.

II) Union Territory of Andaman and Nicobar Administration
1) Administrative Boundaries; Fish Landing Centre;

ABBREVIATIONS/NOTE

ICRZP : Island Coastal Regulation Zone Plan
NDZ : No Development Zone

Updated During 2019-2024



PREPARED AS PER ICRZ NOTIFICATION, 2019

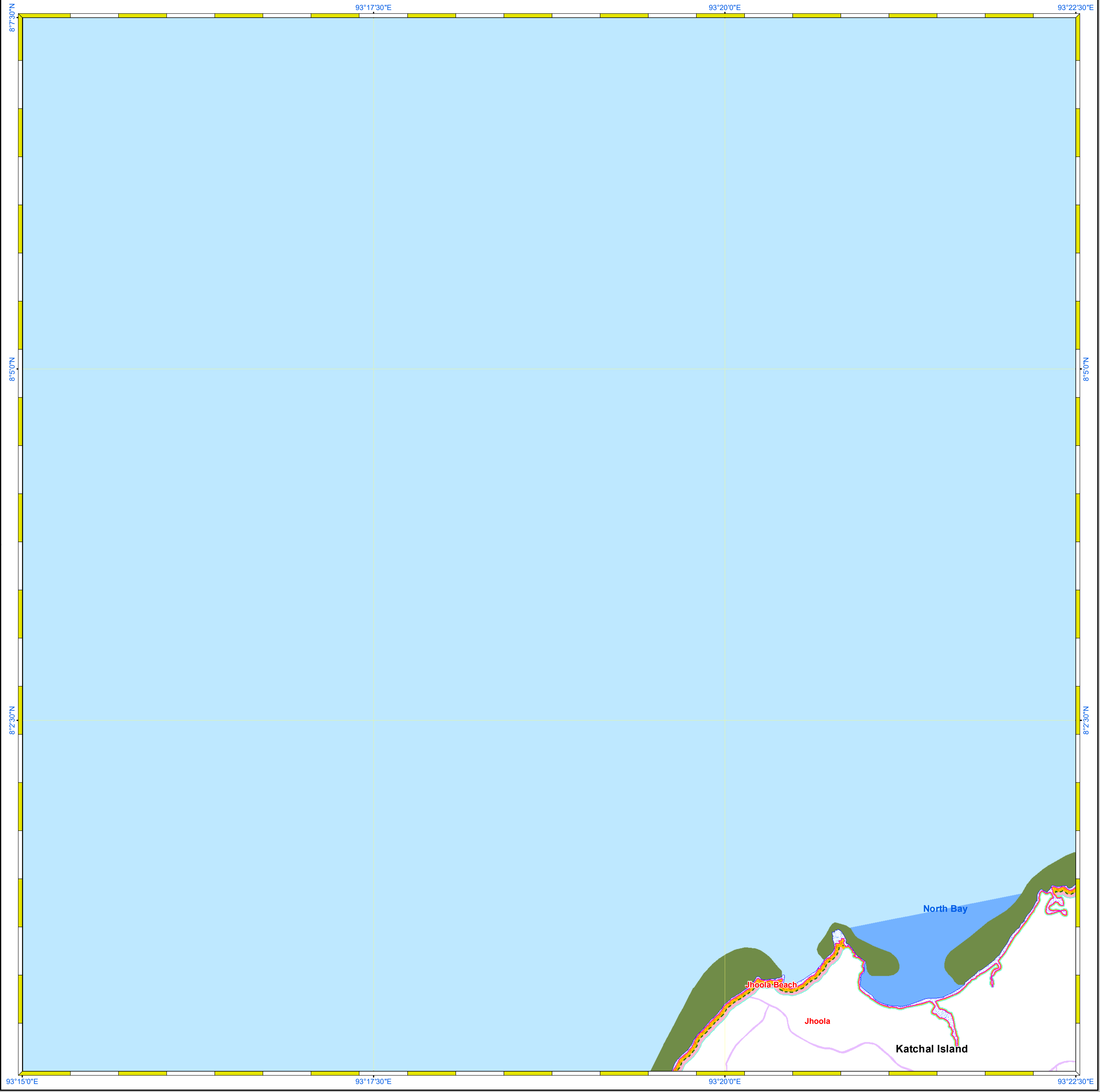
Scrutinized by	Certified by	Concurred by	Approved by

Prepared by

National Centre for Sustainable Coastal Management
(Ministry of Environment, Forest & Climate Change)
Chennai - 600 025

Prepared for

**DEPARTMENT OF ENVIRONMENT & FORESTS
ANDAMAN & NICOBAR ADMINISTRATION**

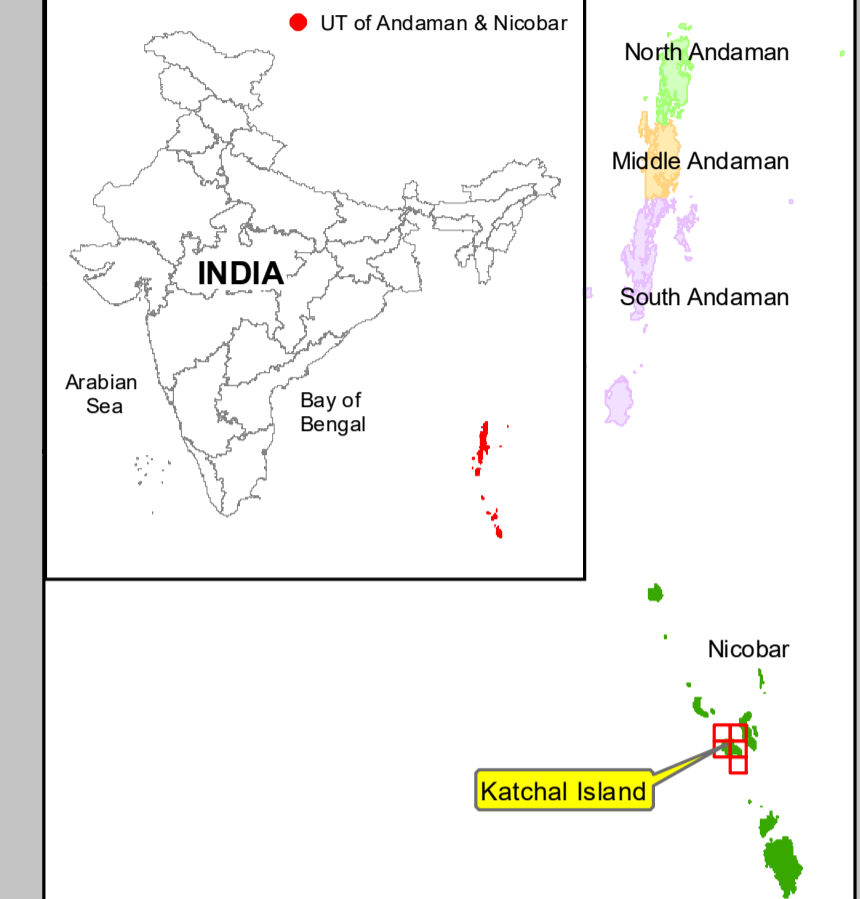
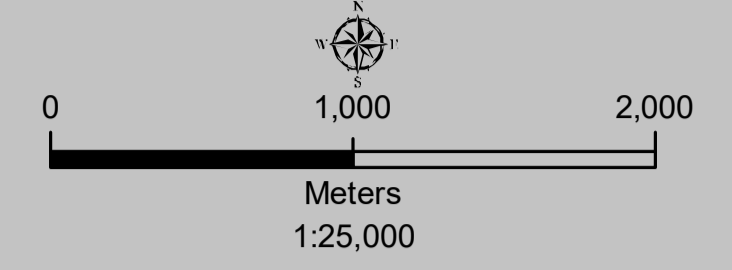


DRAFT ISLAND COASTAL REGULATION ZONE PLAN

**KATCHAL ISLAND
ANDAMAN & NICOBAR ISLANDS**

Sheet No: C 46 V 8/SW

Edition - 1: August, 2024 Projection :- UTM Datum :- WGS 1984 Map No: GN 4



Legend

- School
- Fish Landing Centre
- High Tide Line
- Low Tide Line
- Road
- Jetty

ICRZ Lines & Boundary

- 20m ICRZ Line - NDZ for Eco-Tourism Activities
- 50m ICRZ Line - NDZ
- ICRZ Boundary
(100m Line, 20m for Bay, 20 m or width of the creek whichever is less along the tidal influenced water bodies)

ICRZ CATEGORY

- ICRZ - I**
- ICRZ - IA
 - 20m Mangrove Buffer Zone
 - ICRZ - IB
- ICRZ - III**
- No Development Zone
 - 50m to 100m from HTL
- ICRZ - IV**
- ICRZ IV A (Sea upto 12nm)
 - ICRZ IV B

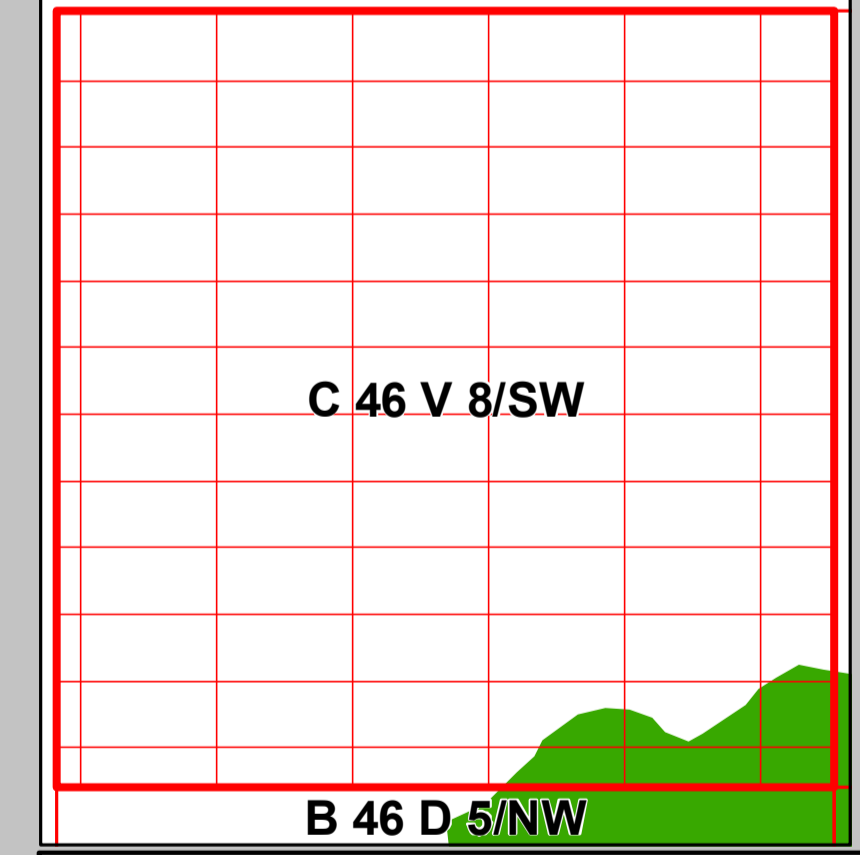
NOTE

- 1) ICRZ I areas are further classified on Landuse map and ICRZP map shall be used along with Coastal Landuse map.
- 2) 20m Mangrove Buffer Zone is provided for both Government land and Private land

DATA SOURCE

- I) National Centre for Sustainable Coastal Management
1) HTL, LTL; 2) ICRZ Lines; 3) ICRZ Categories; 4) Infrastructure facilities such as Road, Lighthouse, Jetty etc.
- II) Union Territory of Andaman and Nicobar Administration
1) Administrative Boundaries; Fish Landing Centre;

ABBREVIATIONS/NOTE
ICRZP : Island Coastal Regulation Zone Plan
NDZ : No Development Zone
Updated During 2019-2024



PREPARED AS PER ICRZ NOTIFICATION, 2019

Scrutinized by	Certified by	Concurred by	Approved by

Prepared by

National Centre for Sustainable Coastal Management
(Ministry of Environment, Forest & Climate Change)
Chennai - 600 025

Prepared for

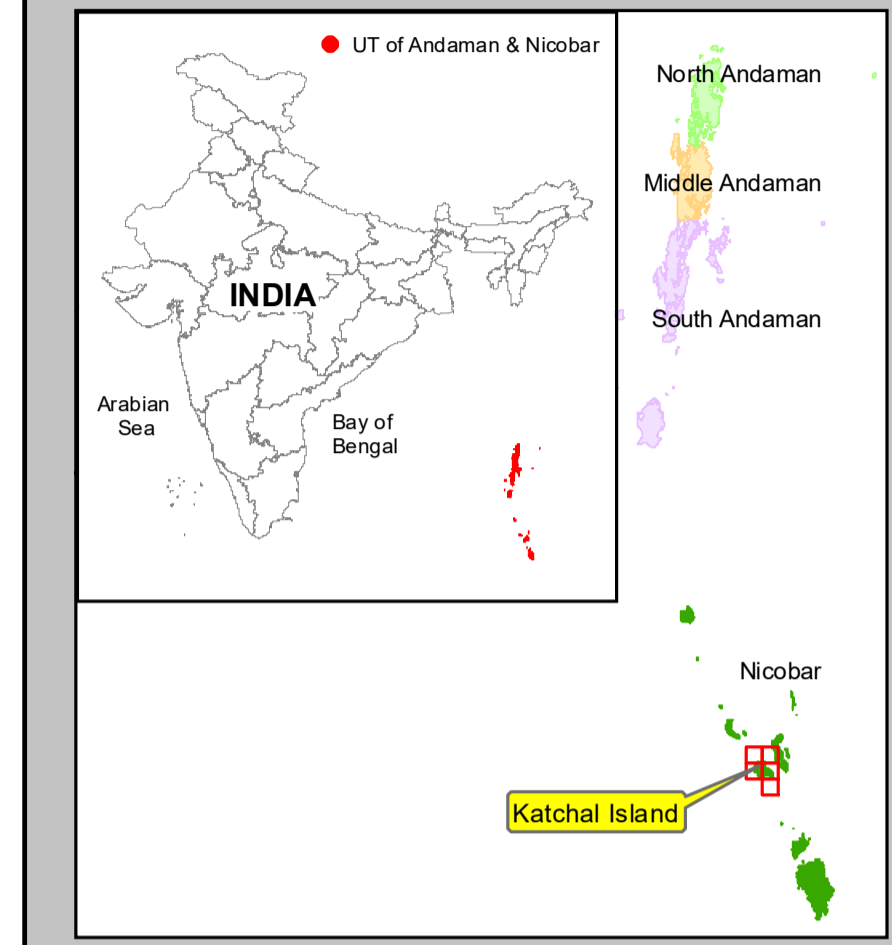
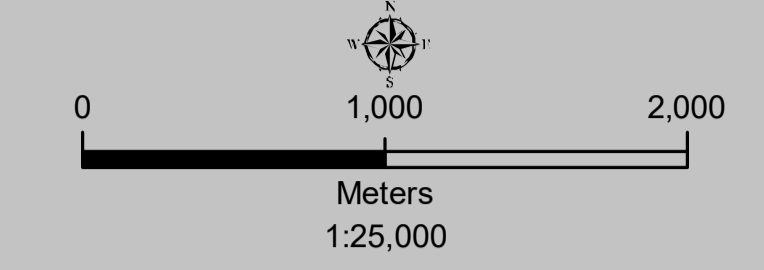
**DEPARTMENT OF ENVIRONMENT & FORESTS
ANDAMAN & NICOBAR ADMINISTRATION**



**DRAFT ISLAND COASTAL REGULATION ZONE PLAN
KATCHAL ISLAND
ANDAMAN & NICOBAR ISLANDS**

Sheet No: C 46 V 8/SE

Edition - 1: August, 2024 Projection :- UTM Datum :- WGS 1984 Map No: GN 5



Legend

- School
- Fish Landing Centre
- High Tide Line
- Low Tide Line
- Road
- Jetty

ICRZ Lines & Boundary

- 20m ICRZ Line - NDZ for Eco-Tourism Activities
- 50m ICRZ Line - NDZ
- ICRZ Boundary
(100m Line, 20m for Bay, 20 m or width of the creek whichever is less along the tidal influenced water bodies)

**ICRZ CATEGORY
ICRZ - I**

- ICRZ - IA
- 20m Mangrove Buffer Zone
- ICRZ - IB

ICRZ - III

- No Development Zone
- 50m to 100m from HTL

ICRZ - IV

- ICRZ IV A (Sea upto 12nm)
- ICRZ IV B

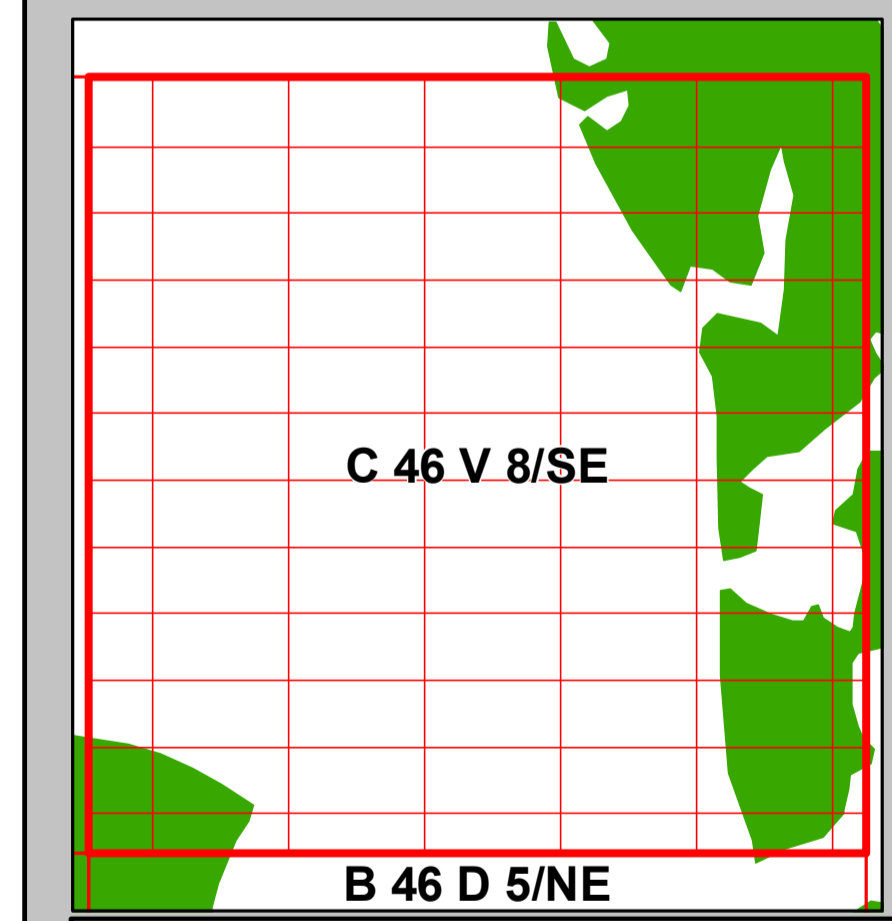
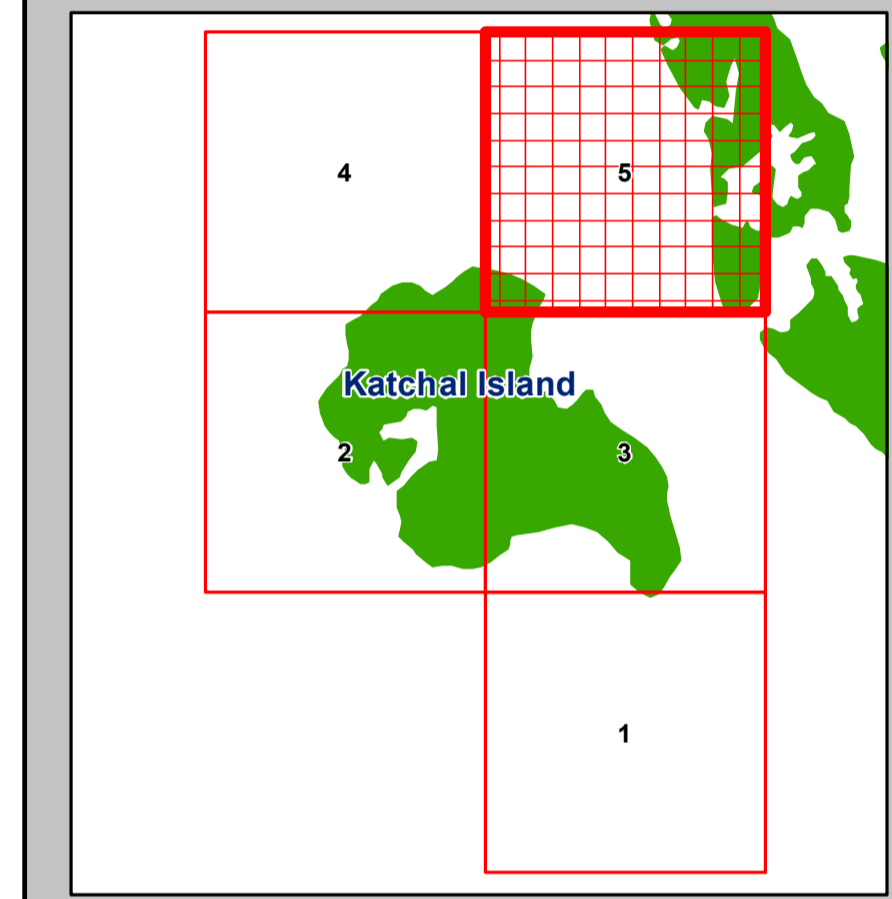
NOTE

- 1) ICRZ I areas are further classified on Landuse map and ICZP map shall be used along with Coastal Landuse map.
- 2) 20m Mangrove Buffer Zone is provided for both Government land and Private land

DATA SOURCE

- I) National Centre for Sustainable Coastal Management
1) HTL, LTL; 2) ICRZ Lines; 3) ICRZ Categories; 4) Infrastructure facilities such as Road, Lighthouse, Jetty etc.
- II) Union Territory of Andaman and Nicobar Administration
1) Administrative Boundaries; Fish Landing Centre;

ABBREVIATIONS/NOTE
ICRZP : Island Coastal Regulation Zone Plan
NDZ : No Development Zone
Updated During 2019-2024



PREPARED AS PER ICRZ NOTIFICATION, 2019

Scrutinized by	Certified by	Concurred by	Approved by

Prepared by

National Centre for Sustainable Coastal Management
(Ministry of Environment, Forest & Climate Change)
Chennai - 600 025

Prepared for

**DEPARTMENT OF ENVIRONMENT & FORESTS
ANDAMAN & NICOBAR ADMINISTRATION**