

93°41'0"E

93°41'30"E

93°42'0"E

7°24'30"N

7°24'30"N

7°24'0"N

7°24'0"N

7°23'30"N

7°23'30"N

93°41'0"E

93°41'30"E

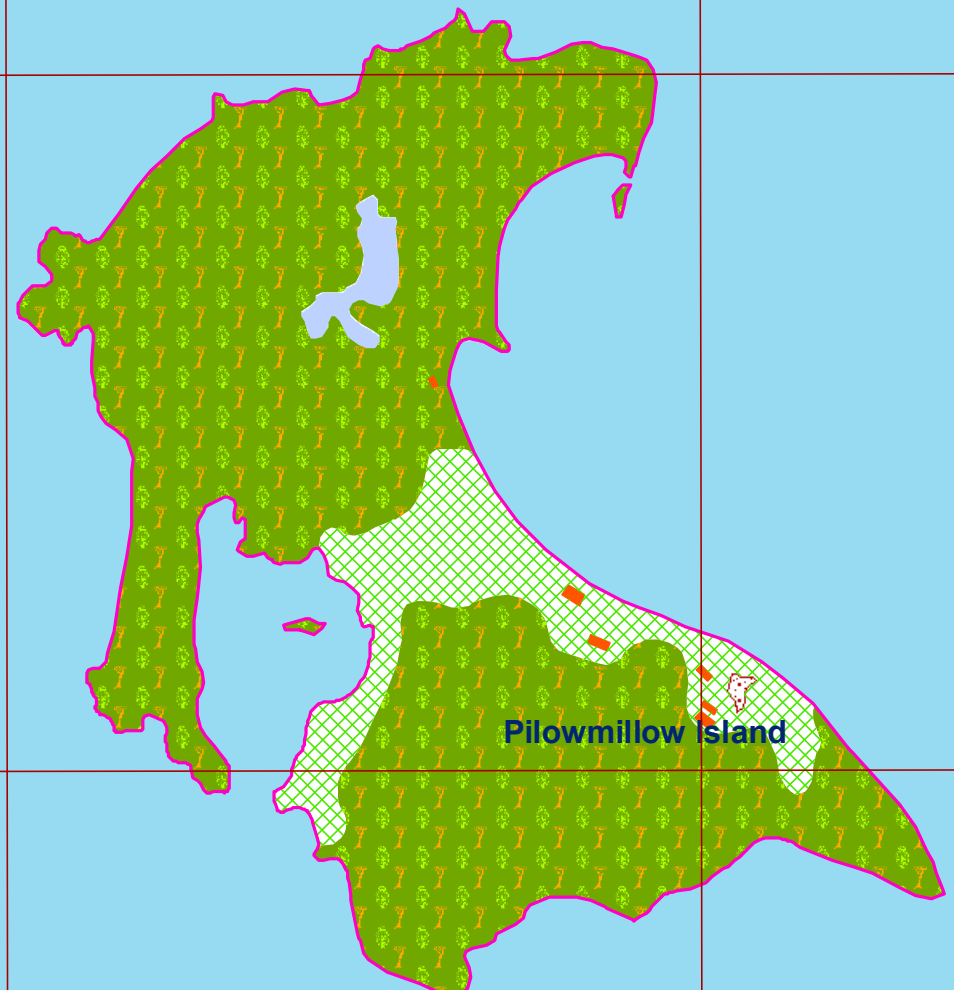
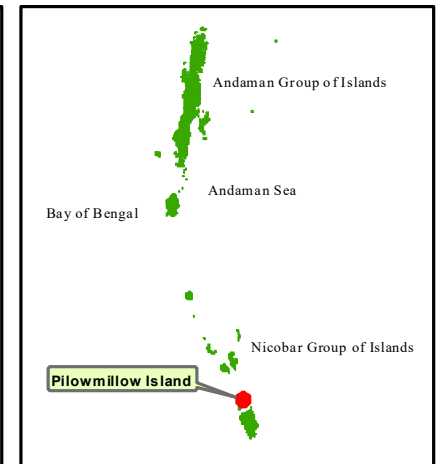
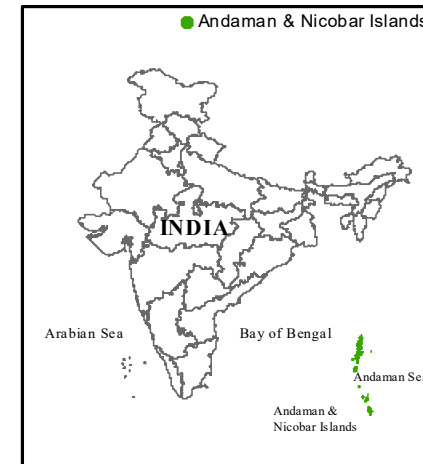
93°42'0"E

DRAFT LAND USE MAP PILOWMILLOW ISLAND ANDAMAN & NICOBAR ISLANDS

Edition - 1: July, 2024 Projection :- UTM Datum :- WGS 1984



Meters
1:10,000



Andaman Sea

Pilowmillow Island

LITTLE NICOBAR

LITTLE NICOBAR

Legend

- High Tide Line
- Settlements
- Coconut plantation
- Vacant or Open Land
- Forest Mixed with Coconut Plantation
- Waterlogged Area
- Waterbody

DATA SOURCE

- 1) National Centre for Sustainable Coastal Management
- 2) HTL, LTL; 3) No Development Zone; 4) NDZ Line;
- 4) Infrastructure facilities such as Buildings, Road, Lighthouse, Jetty etc.

ABBREVIATIONS

- ICRZ : Island Coastal Regulation Zone
- IIMP : Integrated Island Management Plan
- NDZ : No Development Zone

PREPARED AS PER ICRZ NOTIFICATION, 2019

Prepared by



National Centre for Sustainable Coastal Management
(Ministry of Environment, Forest & Climate Change)
Chennai - 600 025

Prepared by



**DEPARTMENT OF ENVIRONMENT & FORESTS
ANDAMAN & NICOBAR ADMINISTRATION**