

93°41'0"E

93°41'30"E

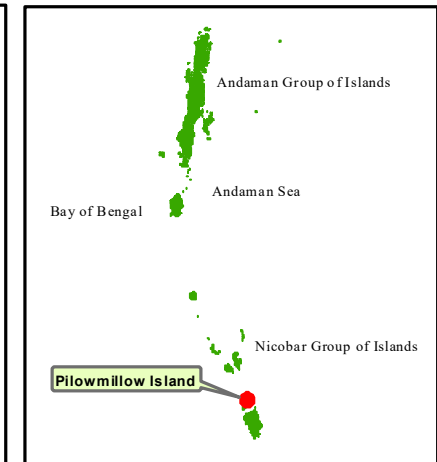
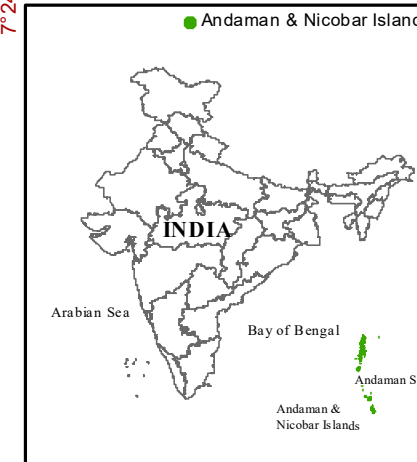
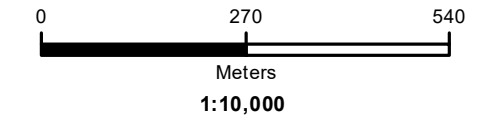
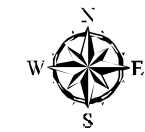
93°42'0"E

**DRAFT GEOMORPHOLOGICAL MAP
PILOWMILLOW ISLAND
ANDAMAN & NICOBAR ISLANDS**

Edition - 1: July, 2024

Projection :- UTM

Datum :- WGS 1984



7°24'30"N

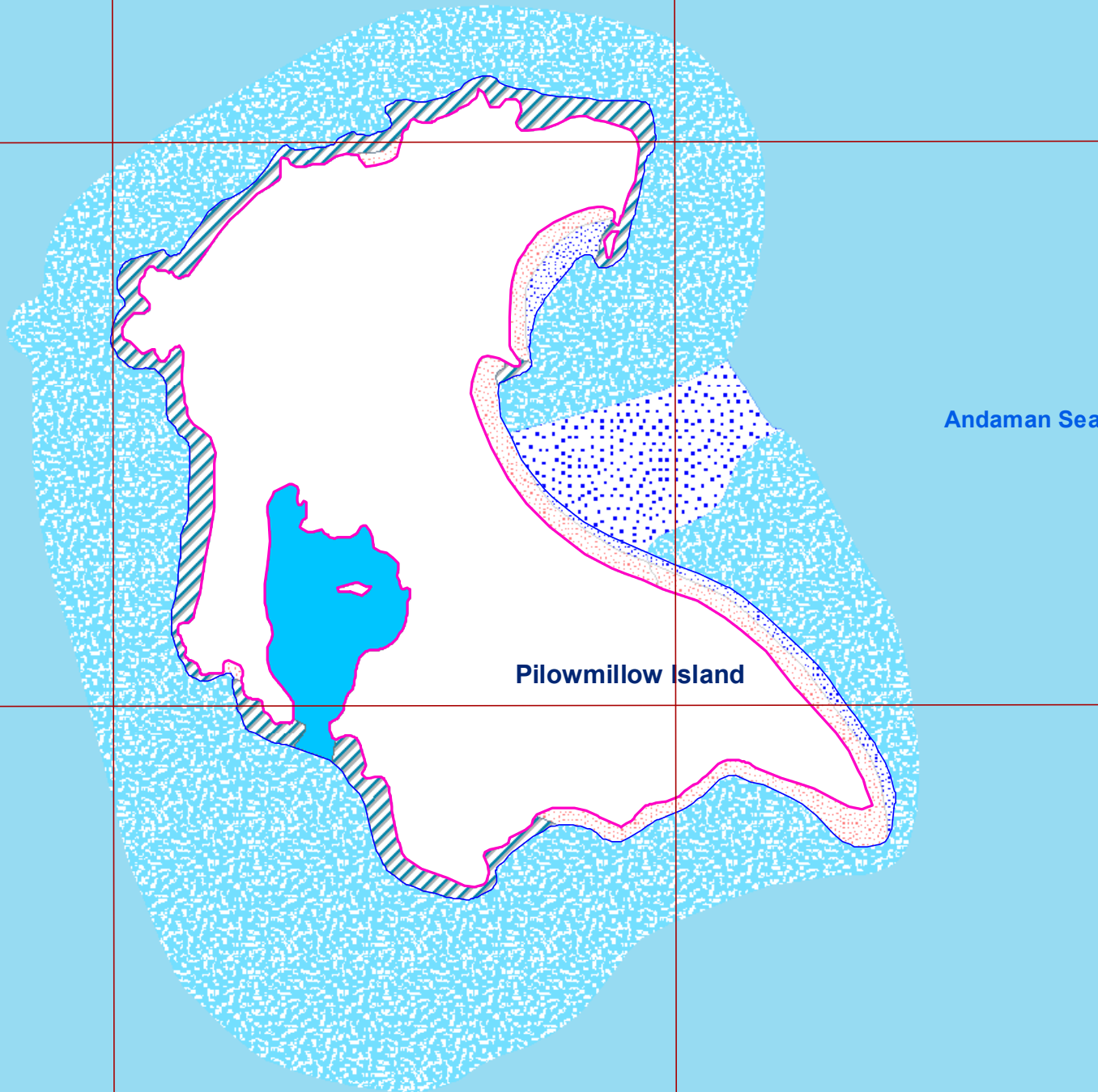
7°24'0"N

7°23'30"N

7°24'30"N

7°24'0"N

7°23'30"N



Andaman Sea

Pilowmillow Island

LITTLE NICOBAR

LITTLE NICOBAR

93°41'0"E

93°41'30"E

93°42'0"E

Legend

- High Tide Line
- Low Tide Line
- Coral Reefs
- Creek
- Edge Rock
- Sand Sheet
- Beach or Sand Patch
- Intertidal Area
- Waterbody

DATA SOURCE

- 1) National Centre for Sustainable Coastal Management
- 2) HTL, LTL; 3) No Development Zone; 4) Infrastructure facilities such as Buildings, Road, Lighthouse, Jetty etc.

ABBREVIATIONS

- ICRZ : Island Coastal Regulation Zone
- IIMP : Integrated Island Management Plan
- NDZ : No Development Zone

PREPARED AS PER ICRZ NOTIFICATION, 2019



National Centre for Sustainable Coastal Management
(Ministry of Environment, Forest & Climate Change)
Chennai - 600 025



**DEPARTMENT OF ENVIRONMENT & FORESTS
ANDAMAN & NICOBAR ADMINISTRATION**