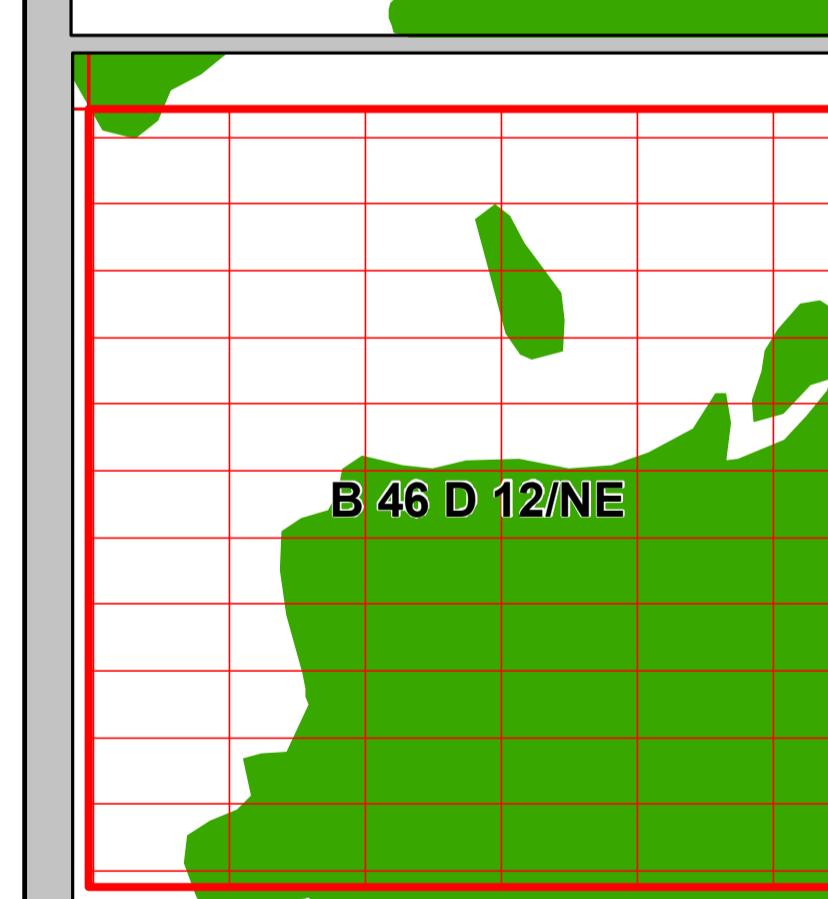
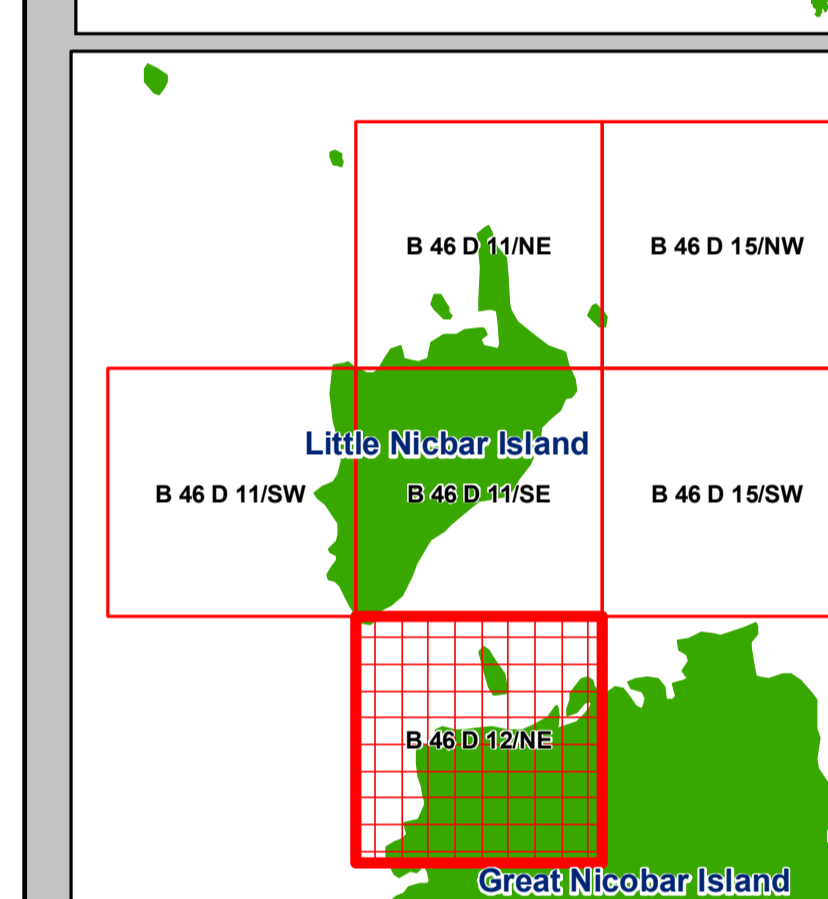
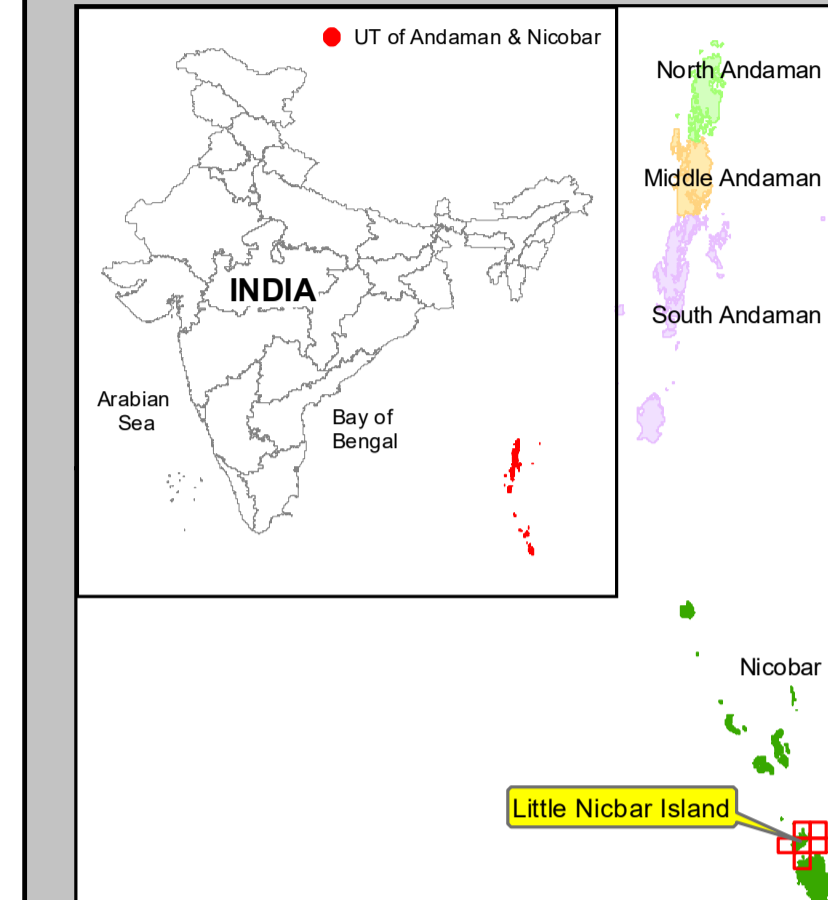
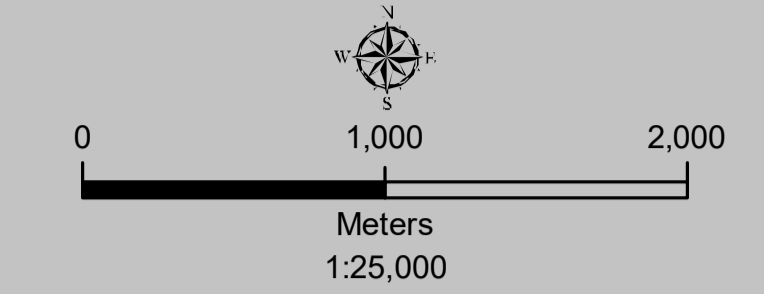




**DRAFT ISLAND COASTAL REGULATION ZONE PLAN
LITTLE NICBAR ISLAND
ANDAMAN & NICOBAR ISLANDS**

Sheet No: B 46 D 12/NE

Edition - 1: August, 2024 Projection :- UTM Datum :- WGS 1984 Map No: LN 1



- Legend**
- High Tide Line
 - Low Tide Line
- ICRZ Lines & Boundary**
- - - 20m ICRZ Line - NDZ for Eco-Tourism Activities
 - - - 50m ICRZ Line - NDZ
 - · - · - ICRZ Line for Creek or River
 - ICRZ Boundary
(100m Line, 20 m or width of the creek whichever is less along the tidal influenced water bodies)
- ICRZ CATEGORY**
- ICRZ - I**
- ICRZ - IA
 - 20m Mangrove Buffer Zone
 - ICRZ - IB
- ICRZ - III**
- No Development Zone
 - 50m to 100m from HTL
- ICRZ - IV**
- ICRZ - IVA
 - ICRZ - IVB

NOTE

- 1) ICRZ I areas are further classified on Landuse map and ICRZP map shall be used along with Coastal Landuse map.
- 2) 20m Mangrove Buffer Zone is provided for both Government land and Private land

DATA SOURCE

i) National Centre for Sustainable Coastal Management
1) HTL, LTL; 2) ICRZ Lines; 3) ICRZ Categories; 4) Infrastructure facilities such as Road, Lighthouse, Jetty etc.

ii) Union Territory of Andaman and Nicobar Administration
1) Administrative Boundaries; Fish Landing Centre;

ABBREVIATIONS/NOTE
ICRZP : Island Coastal Regulation Zone Plan
NDZ : No Development Zone

Updated During 2019-2024

PREPARED AS PER ICRZ NOTIFICATION, 2019

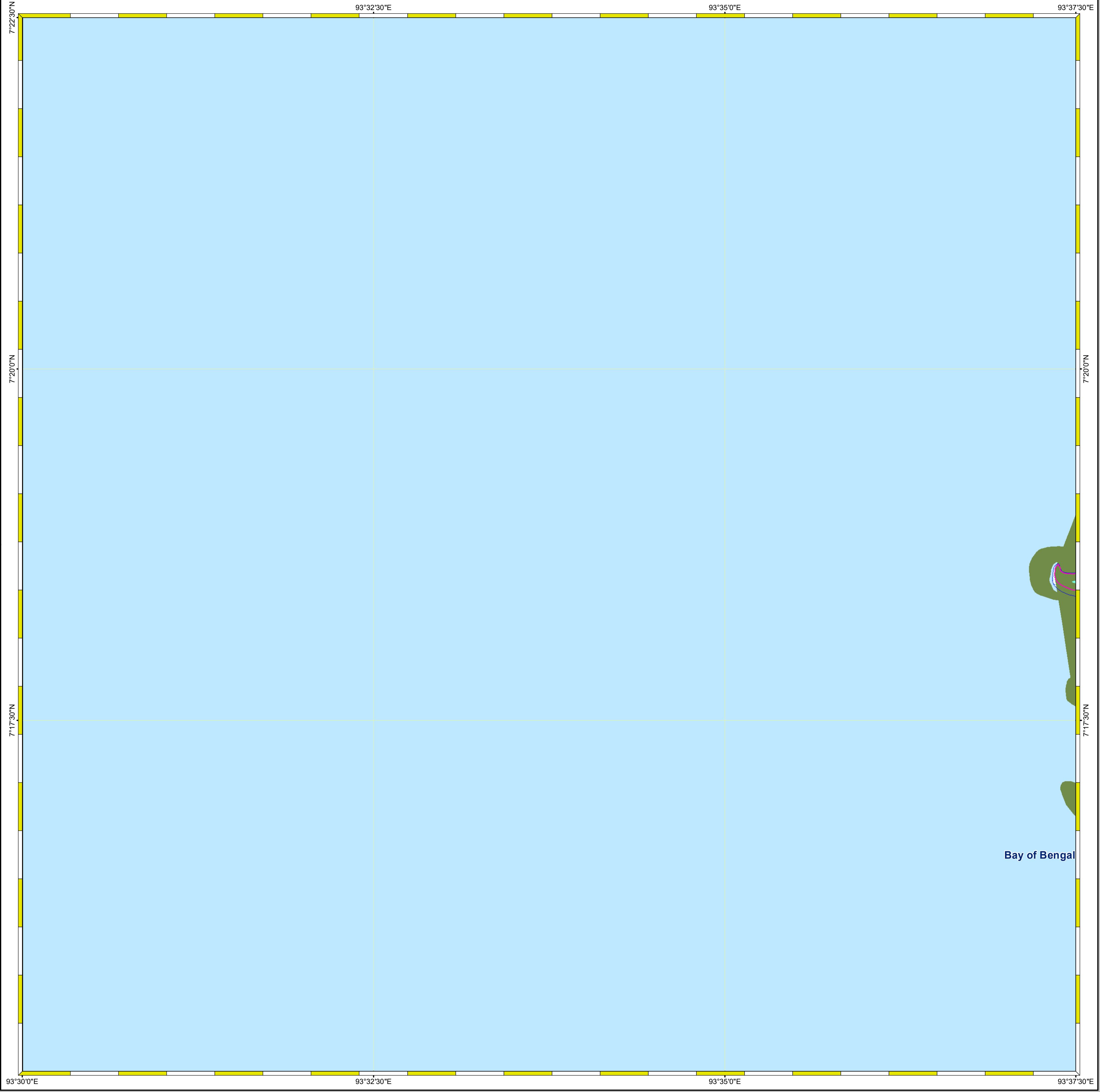
Scrutinized by	Certified by	Concurred by	Approved by

Prepared by

National Centre for Sustainable Coastal Management
 (Ministry of Environment, Forest & Climate Change)
 Chennai - 600 025

Prepared for

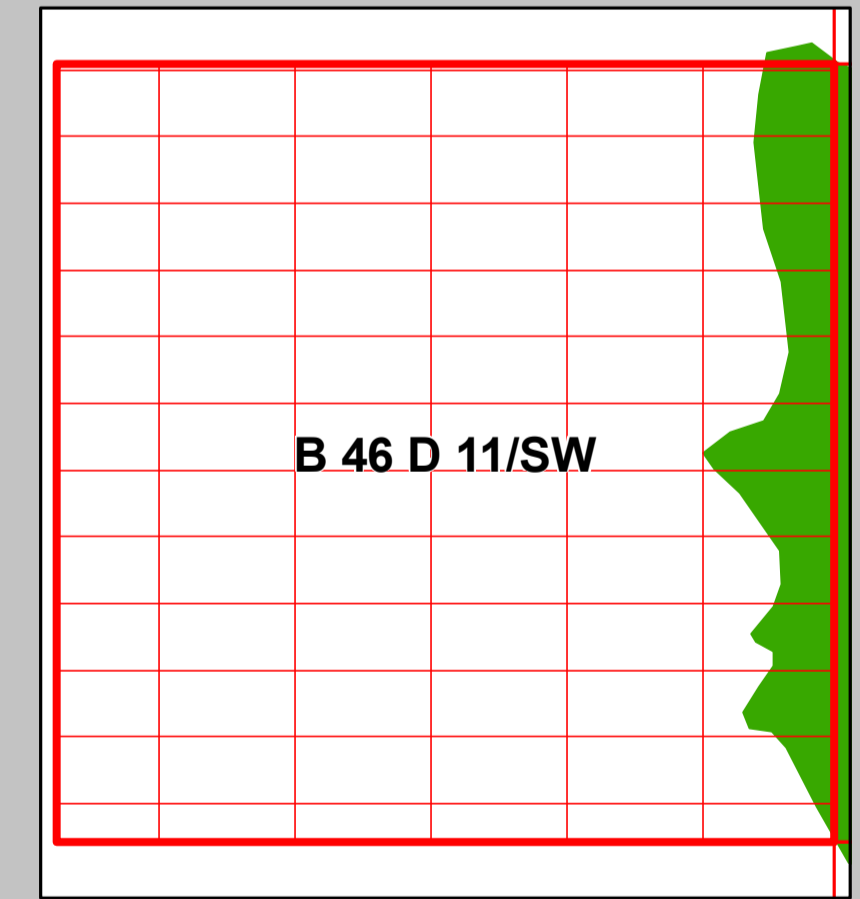
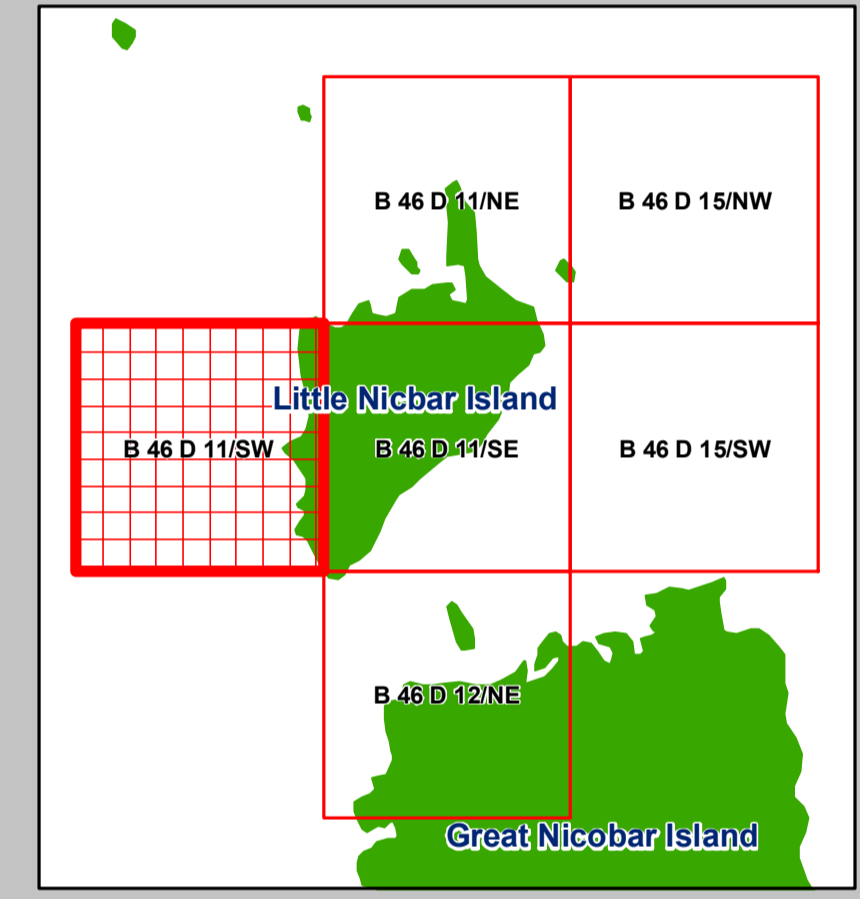
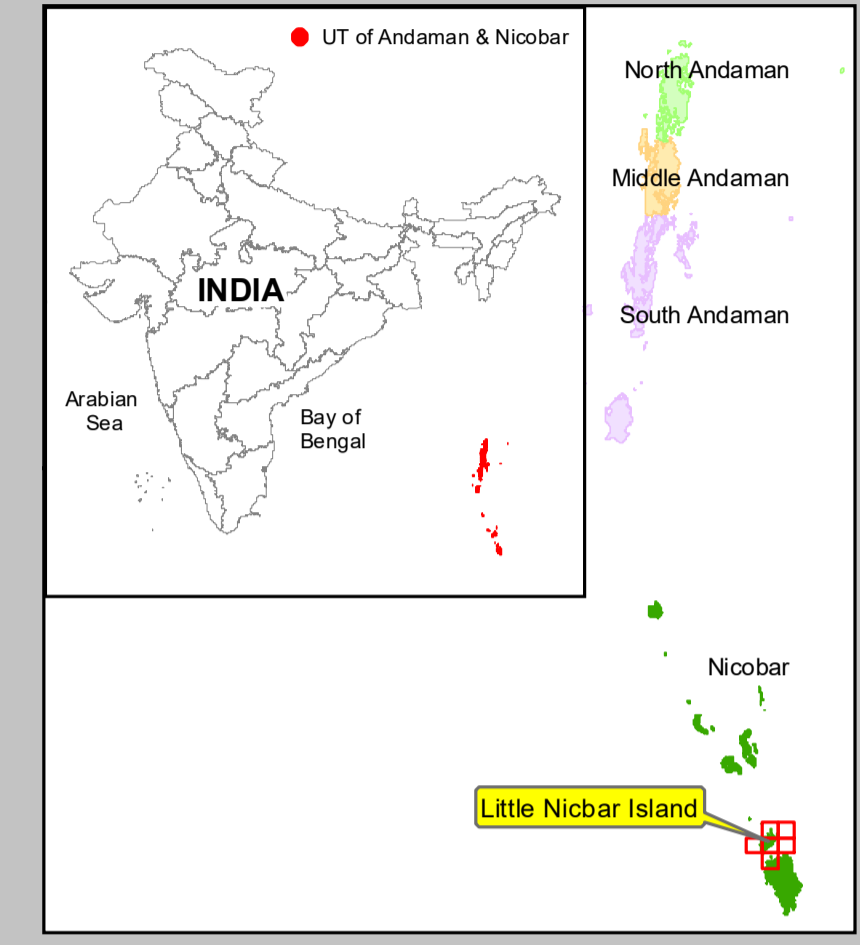
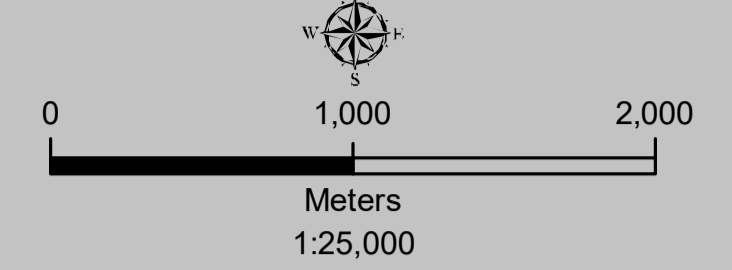
DEPARTMENT OF ENVIRONMENT & FORESTS
ANDAMAN & NICOBAR ADMINISTRATION



**DRAFT ISLAND COASTAL REGULATION ZONE PLAN
LITTLE NICBAR ISLAND
ANDAMAN & NICOBAR ISLANDS**

Sheet No: B 46 D 11/SW

Edition - 1: August, 2024 Projection :- UTM Datum :- WGS 1984 Map No: LN 2



Legend

- High Tide Line
- Low Tide Line

ICRZ Lines & Boundary

- 20m ICRZ Line - NDZ for Eco-Tourism Activities
- 50m ICRZ Line - NDZ
- ICRZ Line for Creek or River
- ICRZ Boundary
(100m Line, 20 m or width of the creek whichever is less along the tidal influenced water bodies)

**ICRZ CATEGORY
ICRZ - I**

- ICRZ - IA
- 20m Mangrove Buffer Zone
- ICRZ - IB

ICRZ - III

- No Development Zone
- 50m to 100m from HTL

ICRZ - IV

- ICRZ - IVA
- ICRZ - IVB

NOTE

- 1) ICRZ I areas are further classified on Landuse map and ICRZP map shall be used along with Coastal Landuse map.
- 2) 20m Mangrove Buffer Zone is provided for both Government land and Private land

DATA SOURCE

- i) National Centre for Sustainable Coastal Management
1) HTL, LTL; 2) ICRZ Lines; 3) ICRZ Categories; 4) Infrastructure facilities such as Road, Lighthouse, Jetty etc.
- ii) Union Territory of Andaman and Nicobar Administration
1) Administrative Boundaries; Fish Landing Centre;

ABBREVIATIONS/NOTE

- ICRZP : Island Coastal Regulation Zone Plan
NDZ : No Development Zone

Updated During 2019-2024

PREPARED AS PER ICRZ NOTIFICATION, 2019

Scrutinized by	Certified by	Concurred by	Approved by

Prepared by

National Centre for Sustainable Coastal Management
(Ministry of Environment, Forest & Climate Change)
Chennai - 600 025

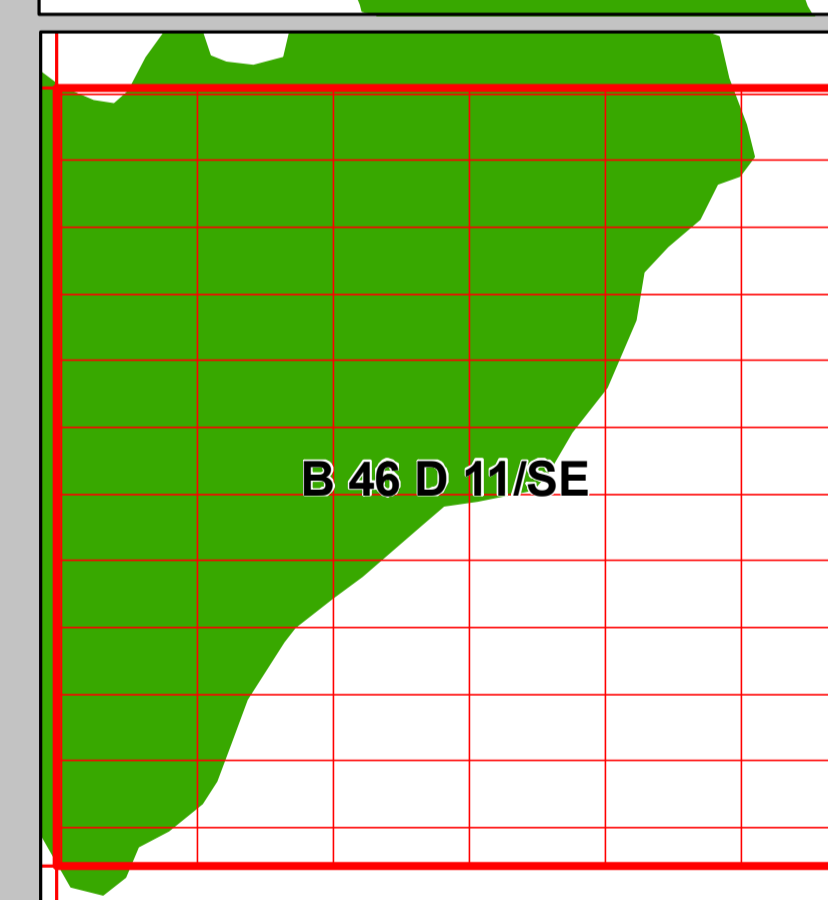
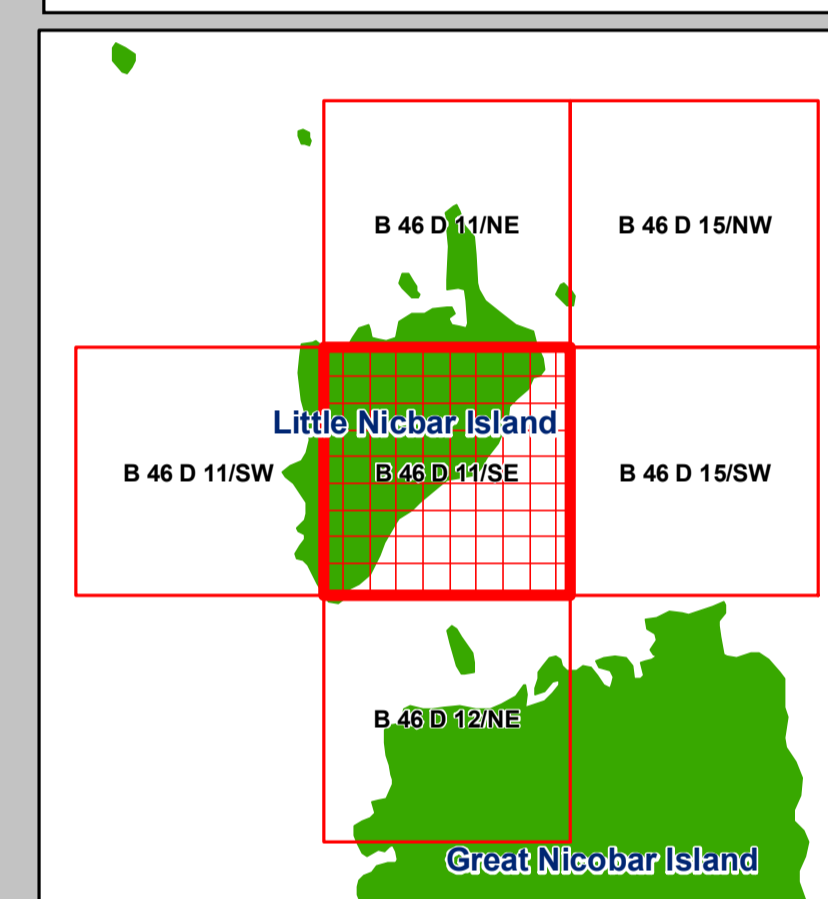
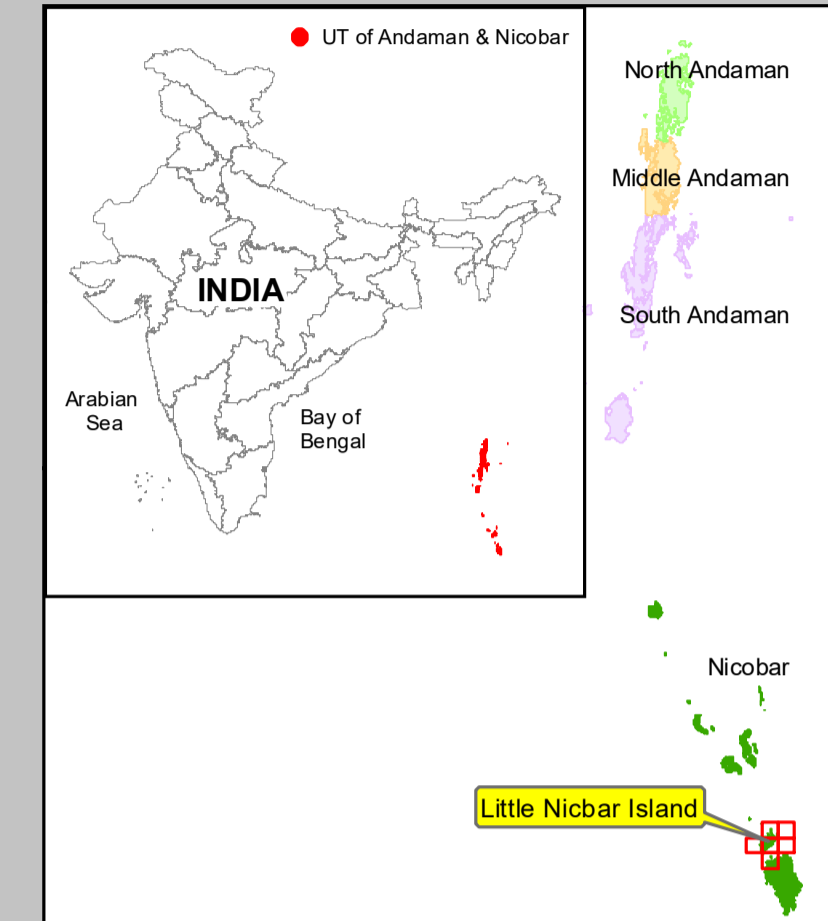
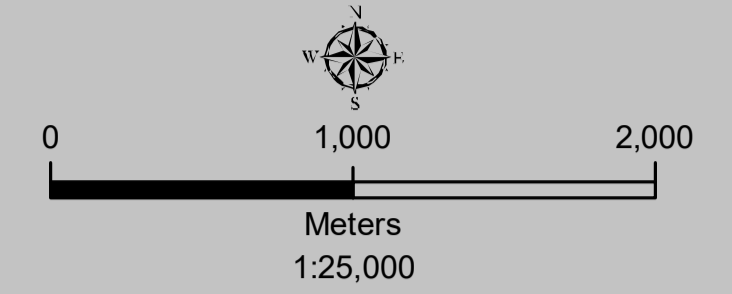
Prepared for

**DEPARTMENT OF ENVIRONMENT & FORESTS
ANDAMAN & NICOBAR ADMINISTRATION**



**DRAFT ISLAND COASTAL REGULATION ZONE PLAN
LITTLE NICOBAR ISLAND
ANDAMAN & NICOBAR ISLANDS**

Sheet No: B 46 D 11/SE
Edition - 1: August, 2024 Projection :- UTM Datum :- WGS 1984 Map No: LN 3



Legend

- High Tide Line
- Low Tide Line

ICRZ Lines & Boundary

- 20m ICRZ Line - NDZ for Eco-Tourism Activities
- 50m ICRZ Line - NDZ
- ICRZ Line for Creek or River
- ICRZ Boundary
(100m Line, 20 m or width of the creek whichever is less along the tidal influenced water bodies)

**ICRZ CATEGORY
ICRZ - I**

- ICRZ - IA
- 20m Mangrove Buffer Zone
- ICRZ - IB

ICRZ - III

- No Development Zone
- 50m to 100m from HTL

ICRZ - IV

- ICRZ - IVA
- ICRZ - IVB

NOTE

- 1) ICRZ I areas are further classified on Landuse map and ICRZP map shall be used along with Coastal Landuse map.
- 2) 20m Mangrove Buffer Zone is provided for both Government land and Private land

DATA SOURCE

- i) National Centre for Sustainable Coastal Management
1) HTL, LTL; 2) ICRZ Lines; 3) ICRZ Categories; 4) Infrastructure facilities such as Road, Lighthouse, Jetty etc.
- ii) Union Territory of Andaman and Nicobar Administration
1) Administrative Boundaries; Fish Landing Centre;

ABBREVIATIONS/NOTE

- ICRZP : Island Coastal Regulation Zone Plan
NDZ : No Development Zone

Updated During 2019-2024

PREPARED AS PER ICRZ NOTIFICATION, 2019

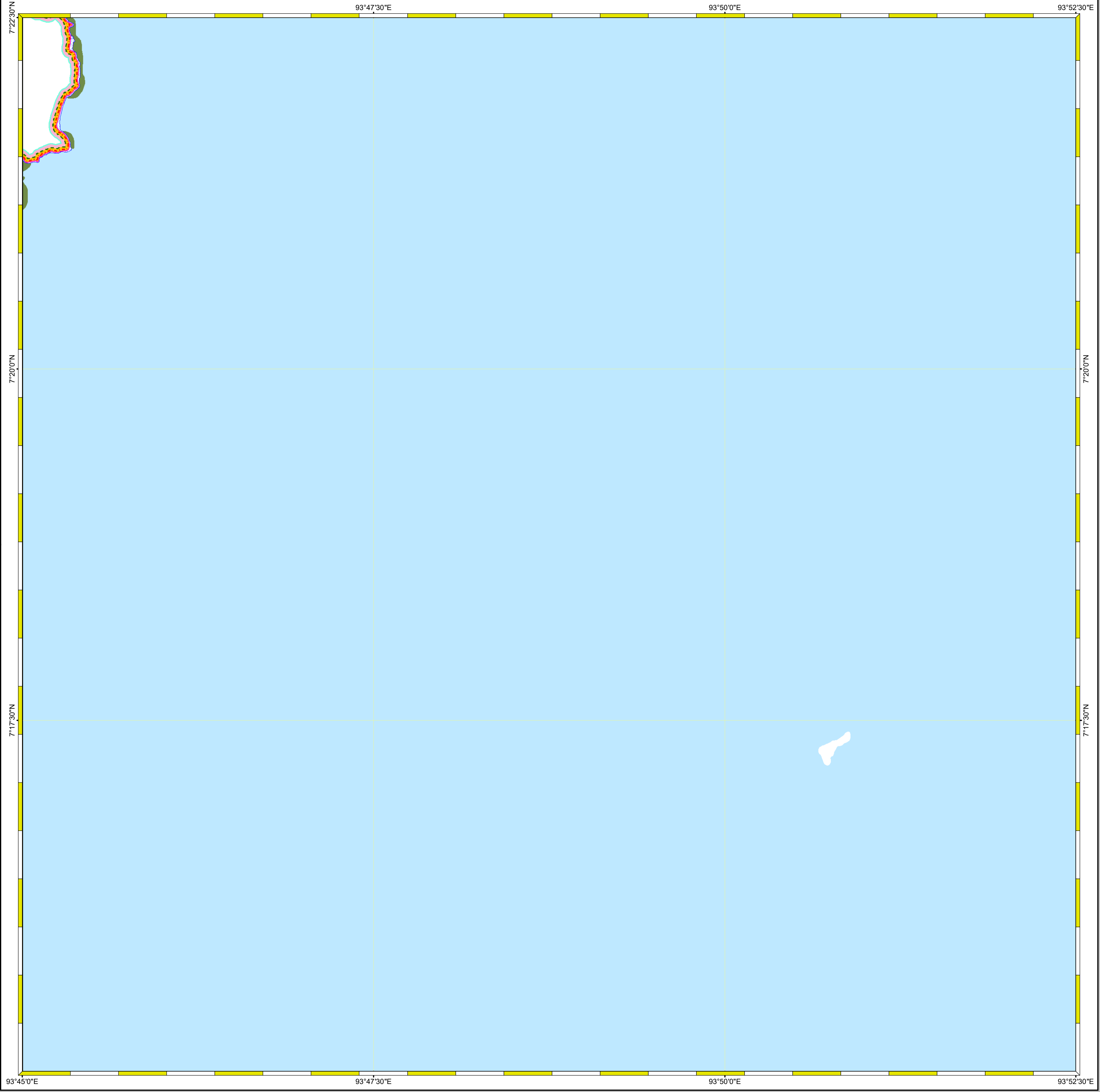
Scrutinized by	Certified by	Concurred by	Approved by

Prepared by

National Centre for Sustainable Coastal Management
(Ministry of Environment, Forest & Climate Change)
Chennai - 600 025

Prepared for

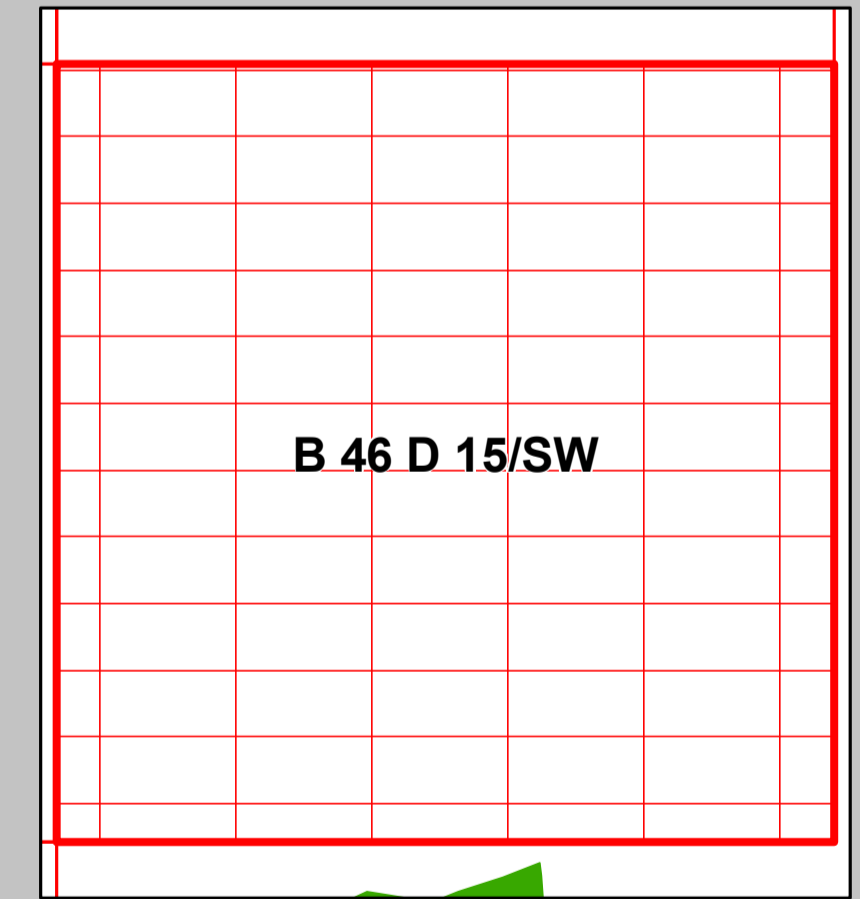
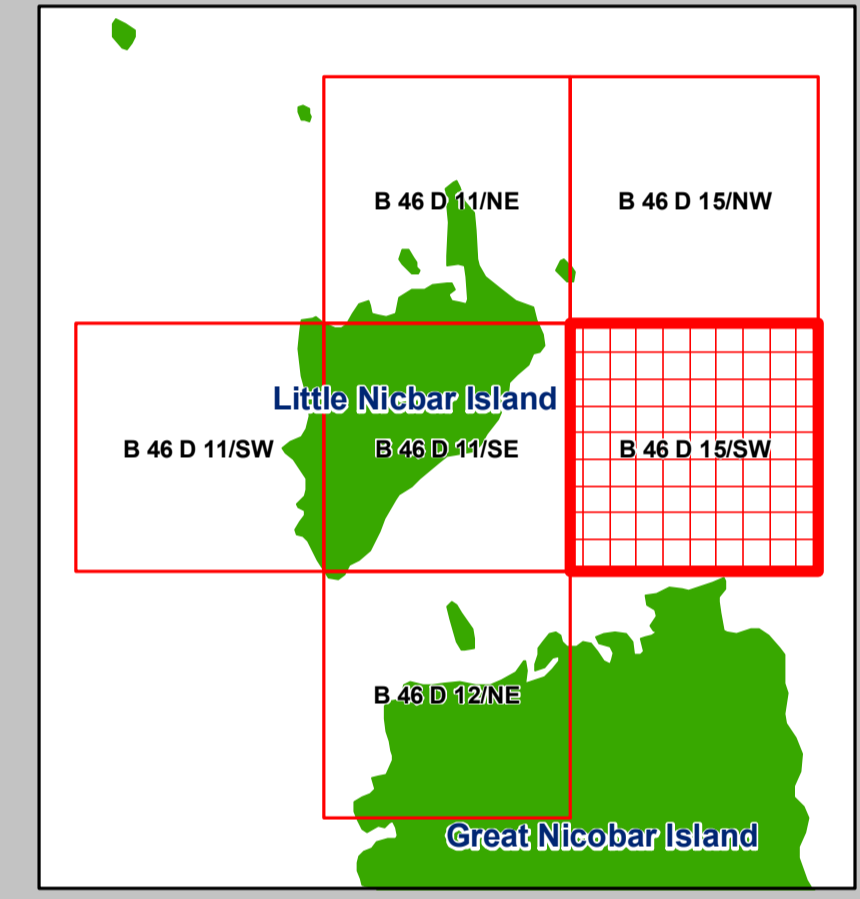
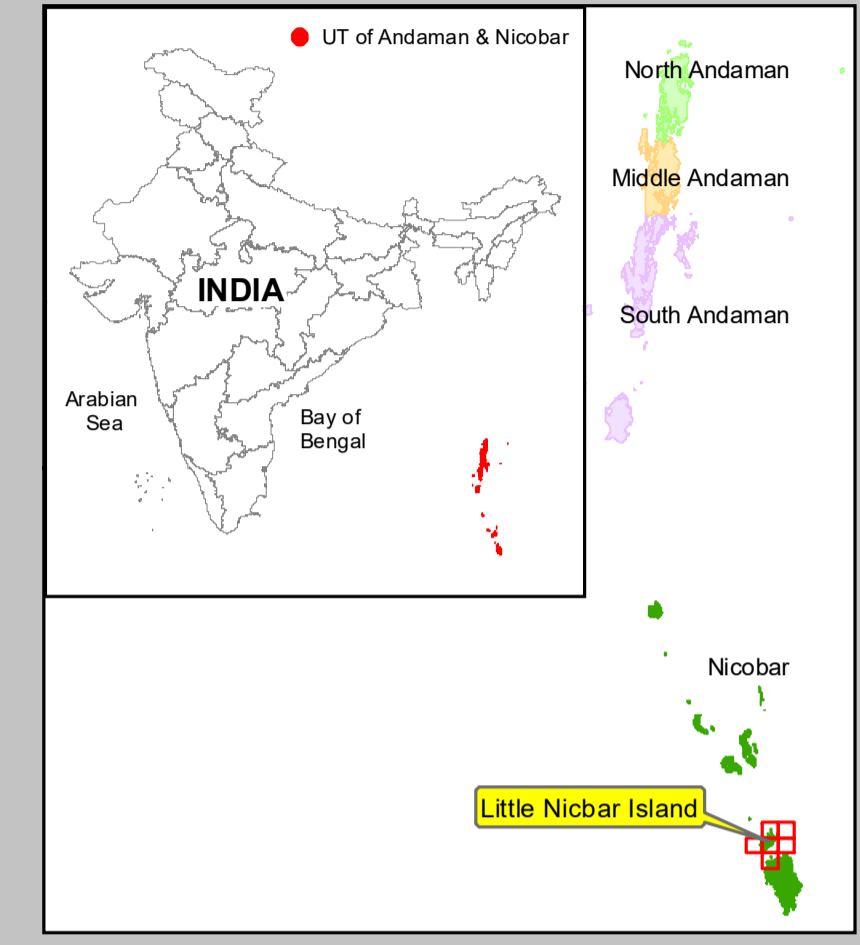
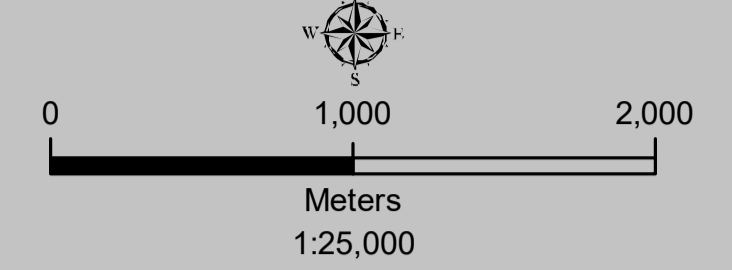
**DEPARTMENT OF ENVIRONMENT & FORESTS
ANDAMAN & NICOBAR ADMINISTRATION**



**DRAFT ISLAND COASTAL REGULATION ZONE PLAN
LITTLE NICBAR ISLAND
ANDAMAN & NICOBAR ISLANDS**

Sheet No: B 46 D 15/SW

Edition - 1: August, 2024 Projection :- UTM Datum :- WGS 1984 Map No: LN 4



Legend

- High Tide Line
- Low Tide Line

ICRZ Lines & Boundary

- 20m ICRZ Line - NDZ for Eco-Tourism Activities
- 50m ICRZ Line - NDZ
- ICRZ Line for Creek or River
- ICRZ Boundary
(100m Line, 20 m or width of the creek whichever is less along the tidal influenced water bodies)

**ICRZ CATEGORY
ICRZ - I**

- ICRZ - IA
- 20m Mangrove Buffer Zone
- ICRZ - IB

ICRZ - III

- No Development Zone
- 50m to 100m from HTL

ICRZ - IV

- ICRZ - IVA
- ICRZ - IVB

NOTE

- 1) ICRZ I areas are further classified on Landuse map and ICRZP map shall be used along with Coastal Landuse map.
- 2) 20m Mangrove Buffer Zone is provided for both Government land and Private land

DATA SOURCE

- i) National Centre for Sustainable Coastal Management
1) HTL, LTL; 2) ICRZ Lines; 3) ICRZ Categories; 4) Infrastructure facilities such as Road, Lighthouse, Jetty etc.
- ii) Union Territory of Andaman and Nicobar Administration
1) Administrative Boundaries; Fish Landing Centre;

ABBREVIATIONS/NOTE

- ICRZP : Island Coastal Regulation Zone Plan
NDZ : No Development Zone

Updated During 2019-2024

PREPARED AS PER ICRZ NOTIFICATION, 2019

Scrutinized by	Certified by	Concurred by	Approved by

Prepared by

National Centre for Sustainable Coastal Management
(Ministry of Environment, Forest & Climate Change)
Chennai - 600 025

Prepared for

**DEPARTMENT OF ENVIRONMENT & FORESTS
ANDAMAN & NICOBAR ADMINISTRATION**



**DRAFT ISLAND COASTAL REGULATION ZONE PLAN
LITTLE NICBAR ISLAND
ANDAMAN & NICOBAR ISLANDS**

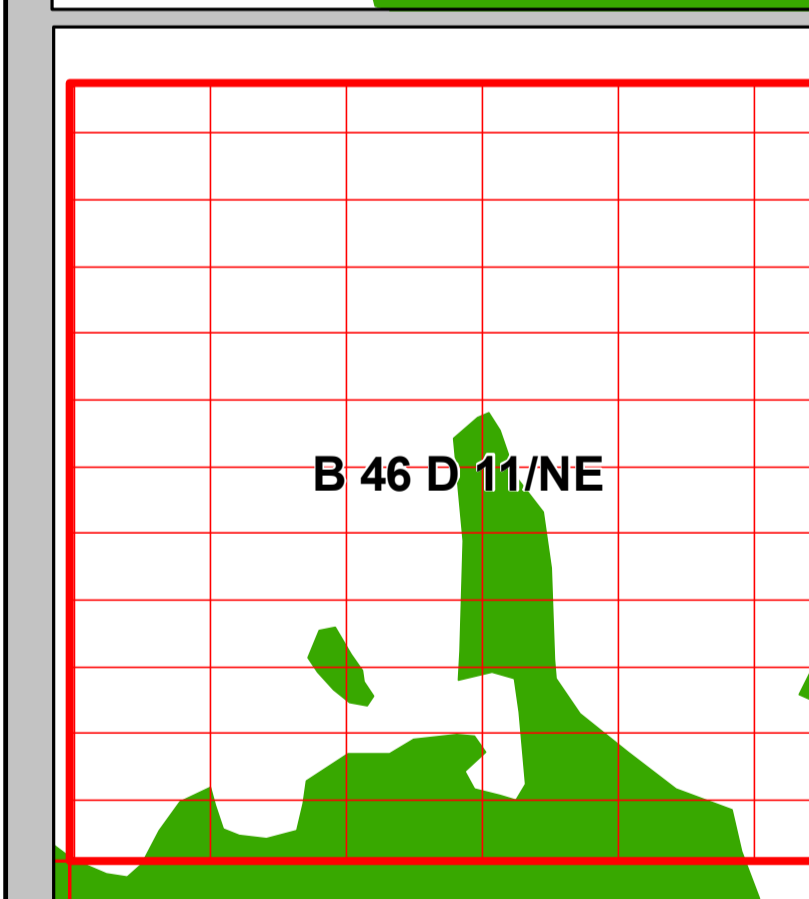
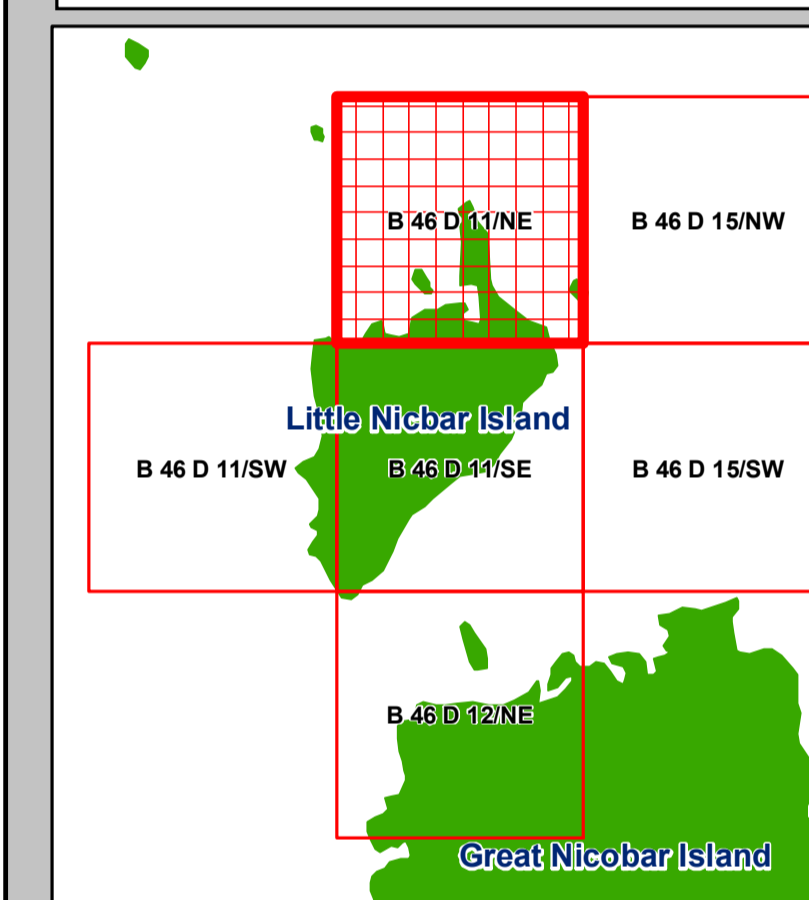
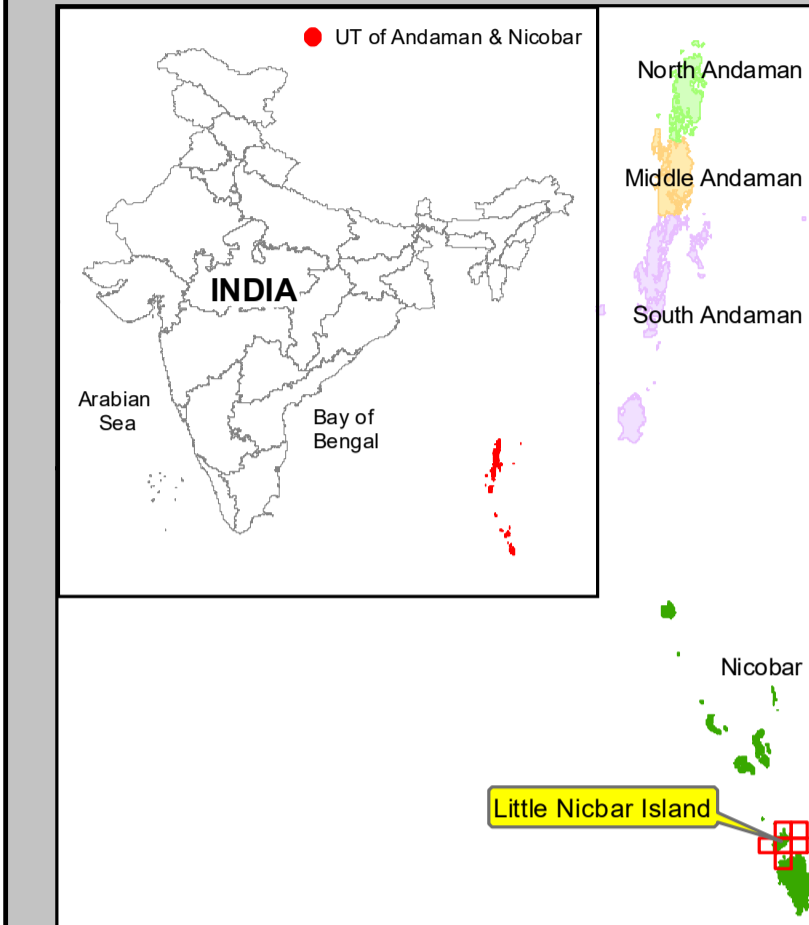
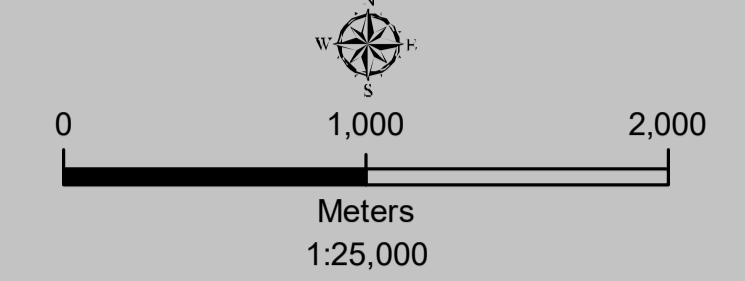
Sheet No: B 46 D 11/NE

Edition - 1: August, 2024

Projection :- UTM

Datum :- WGS 1984

Map No: LN 5



Legend

- High Tide Line
- Low Tide Line

ICRZ Lines & Boundary

- 20m ICRZ Line - NDZ for Eco-Tourism Activities
 - 50m ICRZ Line - NDZ
 - ICRZ Line for Creek or River
 - ICRZ Boundary
- (100m Line, 20 m or width of the creek whichever is less along the tidal influenced water bodies)

**ICRZ CATEGORY
ICRZ - I**

- ICRZ - IA
- 20m Mangrove Buffer Zone
- ICRZ - IB

ICRZ - III

- No Development Zone
- 50m to 100m from HTL

ICRZ - IV

- ICRZ - IVA
- ICRZ - IVB

NOTE

- 1) ICRZ I areas are further classified on Landuse map and ICRZP map shall be used along with Coastal Landuse map.
- 2) 20m Mangrove Buffer Zone is provided for both Government land and Private land

DATA SOURCE

- I) National Centre for Sustainable Coastal Management
 - 1) HTL, LTL; 2) ICRZ Lines; 3) ICRZ Categories; 4) Infrastructure facilities such as Road, Lighthouse, Jetty etc.
- II) Union Territory of Andaman and Nicobar Administration
 - 1) Administrative Boundaries; Fish Landing Centre;

ABBREVIATIONS/NOTE

- ICRZP : Island Coastal Regulation Zone Plan
NDZ : No Development Zone

Updated During 2019-2024

PREPARED AS PER ICRZ NOTIFICATION, 2019


Scrutinized by	Certified by	Concurred by	Approved by

Prepared by

National Centre for Sustainable Coastal Management
(Ministry of Environment, Forest & Climate Change)
Chennai - 600 025

Prepared for

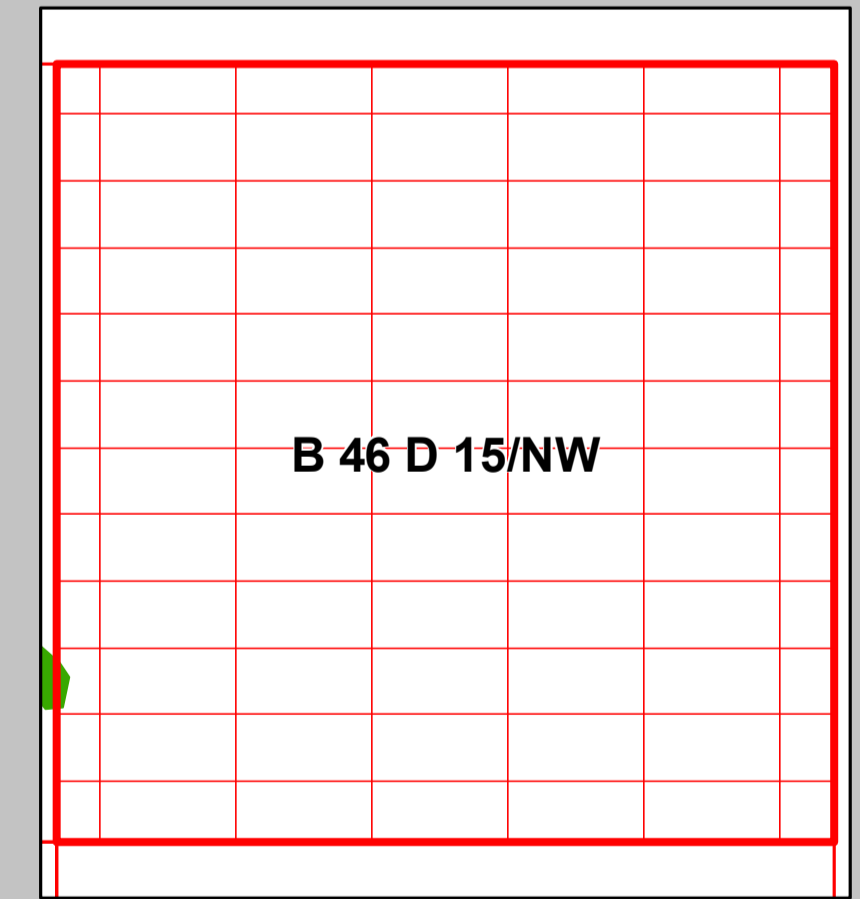
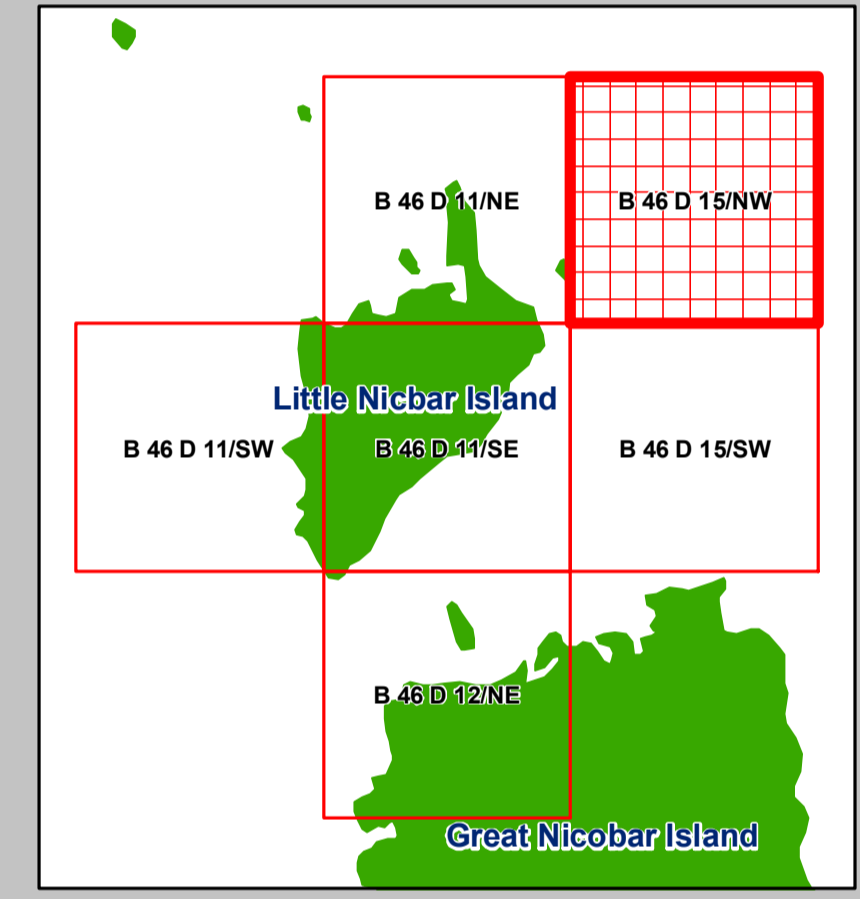
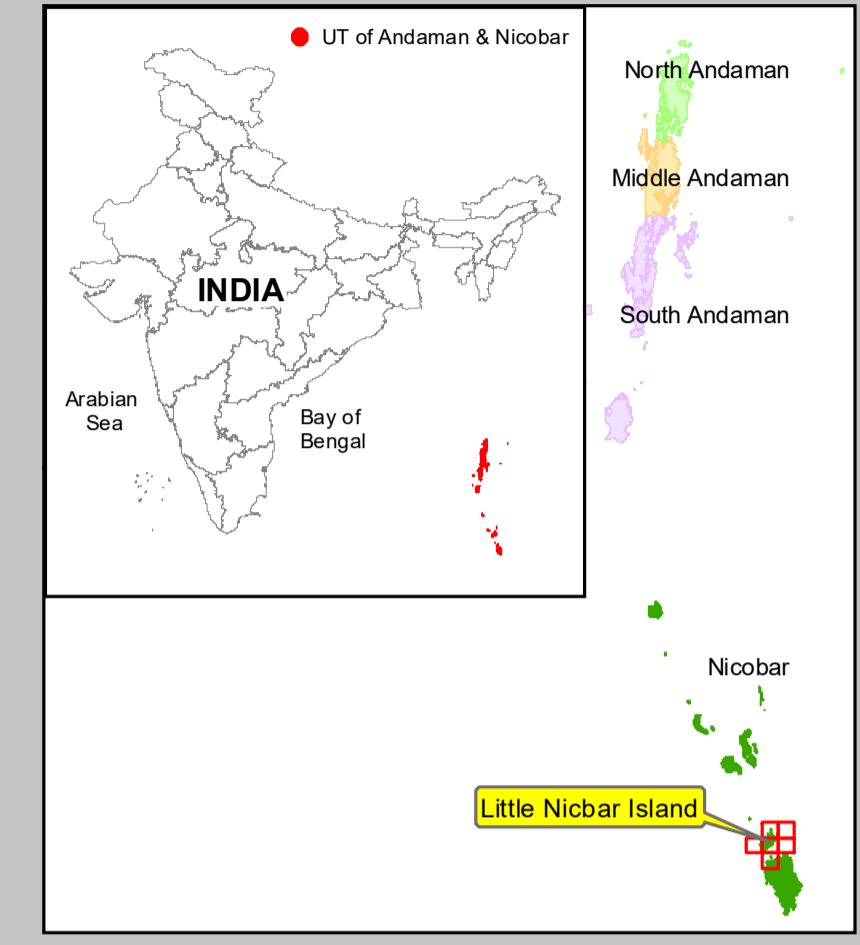
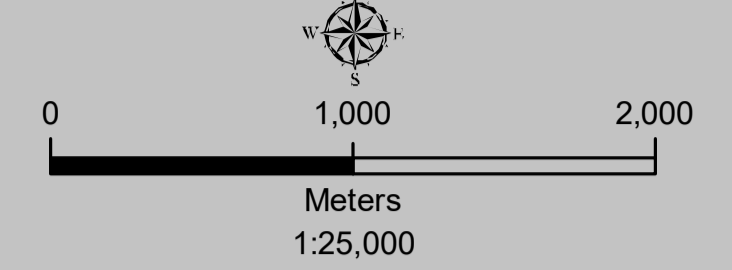
**DEPARTMENT OF ENVIRONMENT & FORESTS
ANDAMAN & NICOBAR ADMINISTRATION**



**DRAFT ISLAND COASTAL REGULATION ZONE PLAN
LITTLE NICBAR ISLAND
ANDAMAN & NICOBAR ISLANDS**

Sheet No: B 46 D 15/NW

Edition - 1: August, 2024 Projection :- UTM Datum :- WGS 1984 Map No: LN 6



Legend

- High Tide Line
- Low Tide Line

ICRZ Lines & Boundary

- 20m ICRZ Line - NDZ for Eco-Tourism Activities
- 50m ICRZ Line - NDZ
- ICRZ Line for Creek or River
- ICRZ Boundary
(100m Line, 20 m or width of the creek whichever is less along the tidal influenced water bodies)

**ICRZ CATEGORY
ICRZ - I**

- ICRZ - IA
- 20m Mangrove Buffer Zone
- ICRZ - IB

ICRZ - III

- No Development Zone
- 50m to 100m from HTL

ICRZ - IV

- ICRZ - IVA
- ICRZ - IVB

NOTE

- 1) ICRZ I areas are further classified on Landuse map and ICRZP map shall be used along with Coastal Landuse map.
- 2) 20m Mangrove Buffer Zone is provided for both Government land and Private land

DATA SOURCE

- i) National Centre for Sustainable Coastal Management
1) HTL, LTL; 2) ICRZ Lines; 3) ICRZ Categories; 4) Infrastructure facilities such as Road, Lighthouse, Jetty etc.
- ii) Union Territory of Andaman and Nicobar Administration
1) Administrative Boundaries; Fish Landing Centre;

ABBREVIATIONS/NOTE

- ICRZP : Island Coastal Regulation Zone Plan
NDZ : No Development Zone

Updated During 2019-2024

PREPARED AS PER ICRZ NOTIFICATION, 2019

Scrutinized by	Certified by	Concurred by	Approved by

Prepared by

National Centre for Sustainable Coastal Management
(Ministry of Environment, Forest & Climate Change)
Chennai - 600 025

Prepared for

**DEPARTMENT OF ENVIRONMENT & FORESTS
ANDAMAN & NICOBAR ADMINISTRATION**