

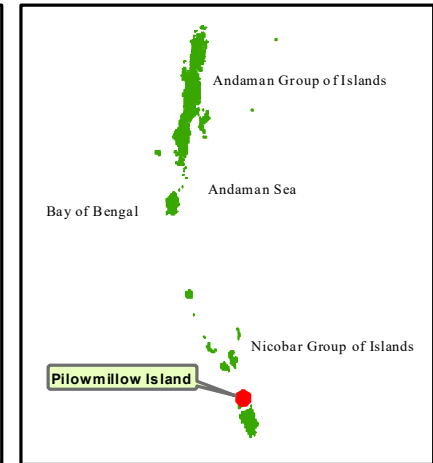
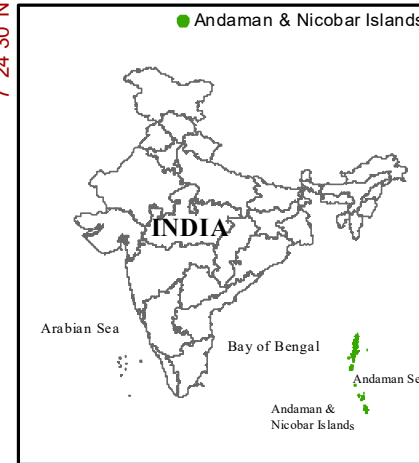
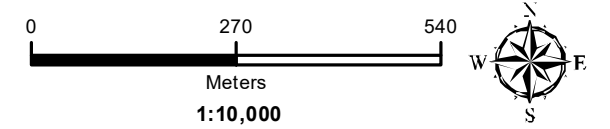
93°41'0"E

93°41'30"E

93°42'0"E

**DRAFT INTEGRATED ISLAND MANAGEMENT PLAN  
PILOWMILLOW ISLAND  
ANDAMAN & NICOBAR ISLANDS**

**Edition - 1: July, 2024      Projection :- UTM      Datum :- WGS 1984**



7°24'30"N

7°24'30"N

7°24'0"N

7°24'0"N

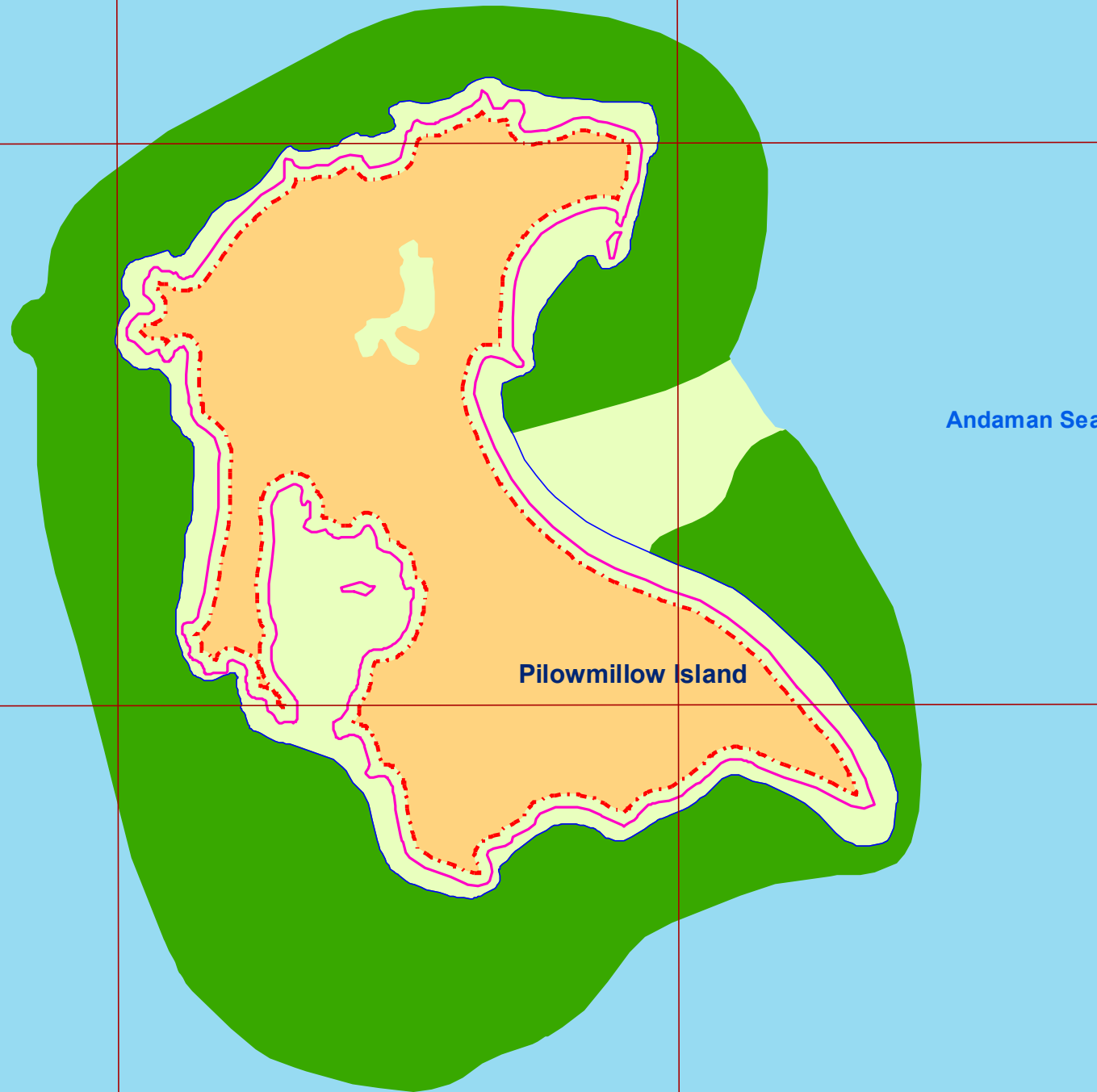
7°23'30"N

7°23'30"N

93°41'0"E

93°41'30"E

93°42'0"E



**Legend**

- High Tide Line
- Low Tide Line
- 20m NDZ Line
- Preservation Zone
- Conservation Zone
- Regulated Development Zone
- Waterbody

**DATA SOURCE**

- 1) National Centre for Sustainable Coastal Management
- 2) HTL, LTL; 3) No Development Zone; 4) Infrastructure facilities such as Buildings, Road, Lighthouse, Jetty etc.

**ABBREVIATIONS**

- ICRZ : Island Coastal Regulation Zone
- IIMP : Integrated Island Management Plan
- NDZ : No Development Zone

**PREPARED AS PER ICRZ NOTIFICATION, 2019**

Scrutinized by	Certified by	Concurred by	Approved by
<h1>DRAFT</h1>			

Prepared by  
  
**National Centre for Sustainable Coastal Management**  
 (Ministry of Environment, Forest & Climate Change)  
 Chennai - 600 025

Prepared by  
  
**DEPARTMENT OF ENVIRONMENT & FORESTS**  
**ANDAMAN & NICOBAR ADMINISTRATION**