

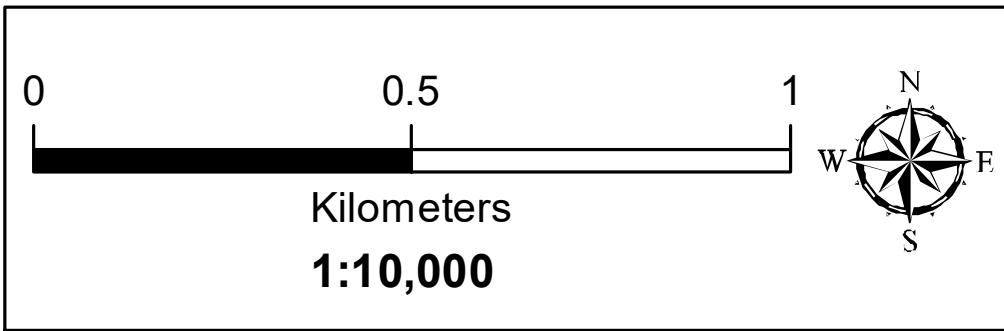
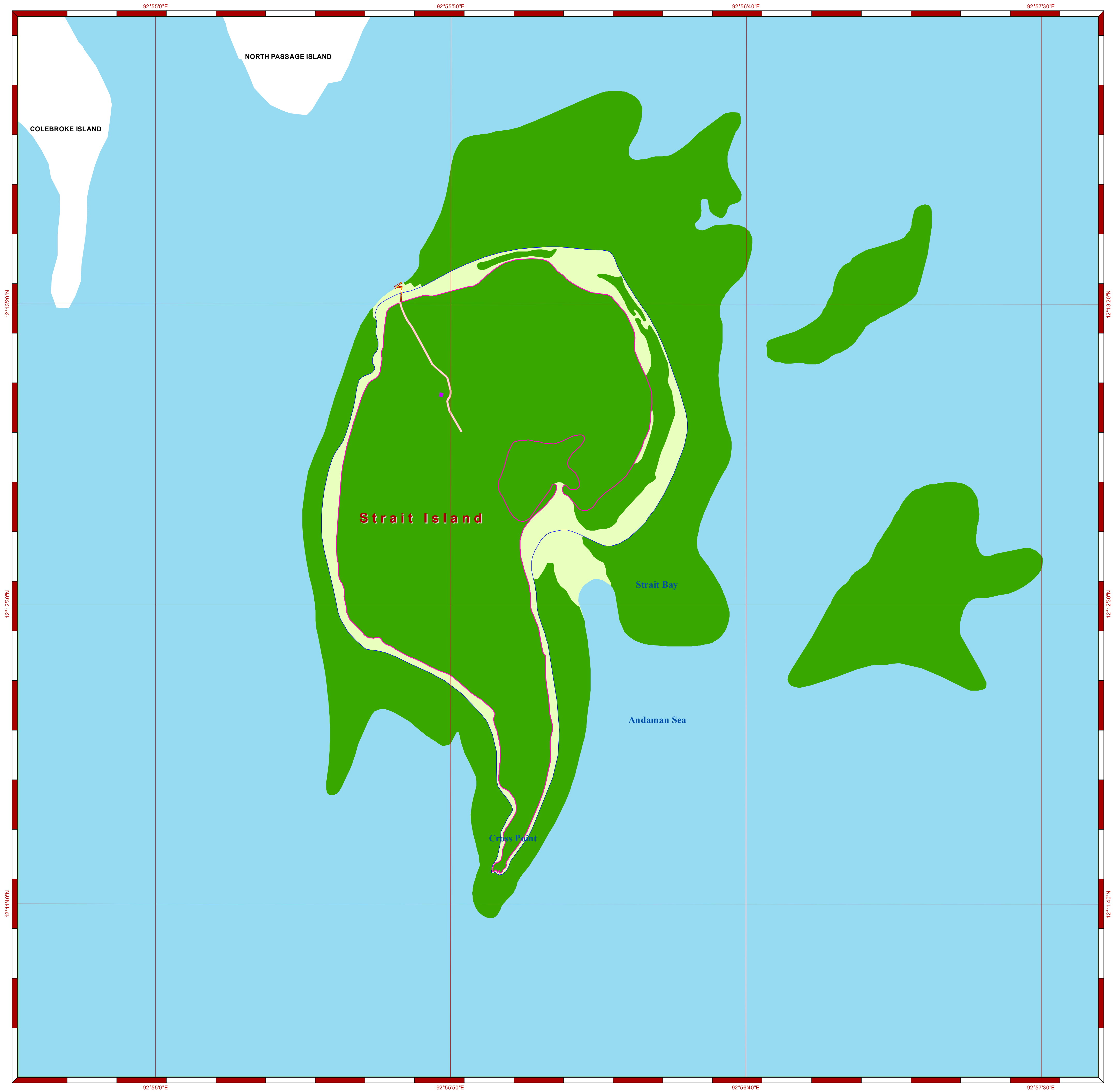
# DRAFT INTEGRATED ISLAND MANAGEMENT PLAN

## STRAIT ISLAND ANDAMAN & NICOBAR ISLANDS

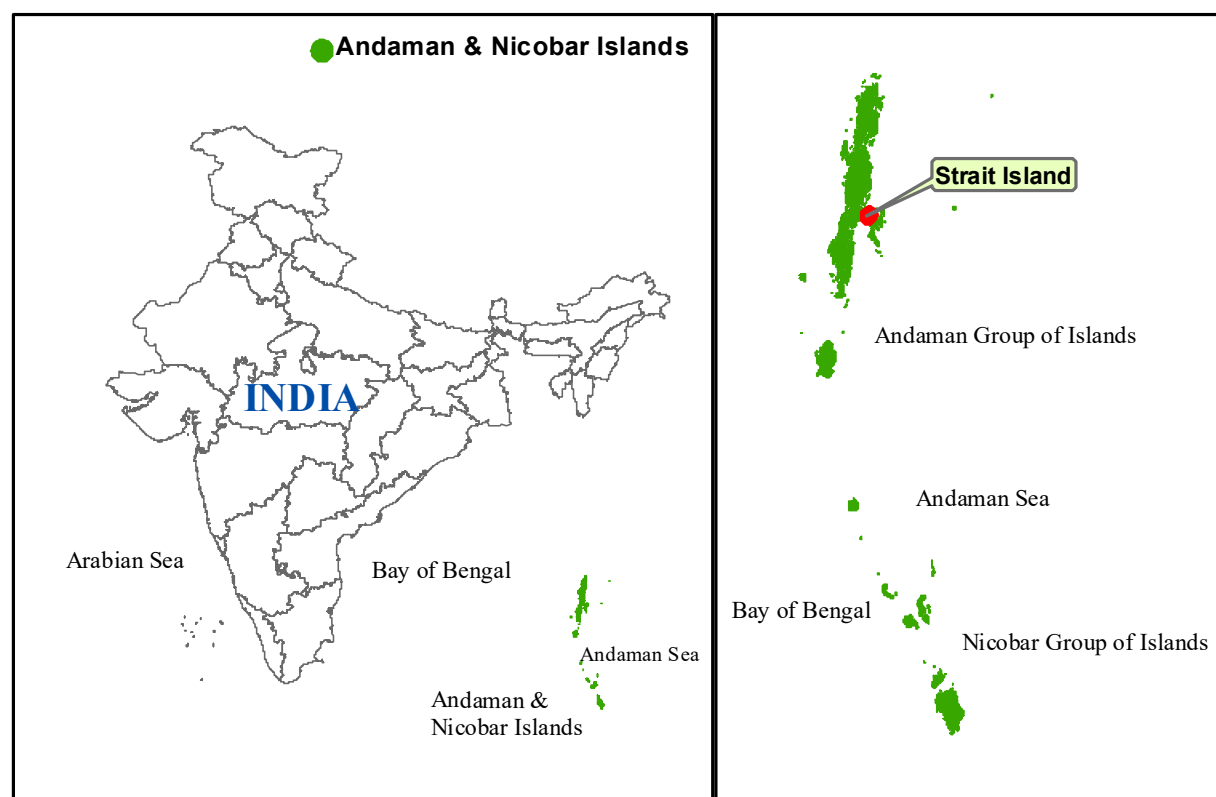
Edition - 1: July, 2024

Projection :- UTM

Datum :- WGS 1984



Legend	
	Road
	Preservation Zone
	Conservation Zone
	High Tide Line
	Waterbody
	Low Tide Line
	Jetty
Proposed future Development Plan	
	4G Mobile Tower



**DATA SOURCE**  
 1) National Centre for Sustainable Coastal Management  
 1) HTL, LTL  
 2) No Development Zone

**ABBREVIATIONS**  
 ICRZ : Island Coastal Regulation Zone  
 IIMP : Integrated Island Management Plan  
 NDZ : No Development Zone

*Mapped During 2023-24*

PREPARED AS PER ICRZ NOTIFICATION, 2019			
Scrutinized by	Certified by	Concurred by	Approved by
<h1 style="font-size: 2em; opacity: 0.5;">DRAFT</h1>			
<p style="color: #0070C0;">Prepared by</p> <p style="color: #0070C0;"><b>National Centre for Sustainable Coastal Management</b>                      (Ministry of Environment, Forest &amp; Climate Change)                      Chennai - 600 025</p> <p style="color: #0070C0;">Prepared for</p> <p style="color: #0070C0;"><b>DEPARTMENT OF ENVIRONMENT &amp; FORESTS</b>  <b>ANDAMAN &amp; NICOBAR ADMINISTRATION</b></p>			