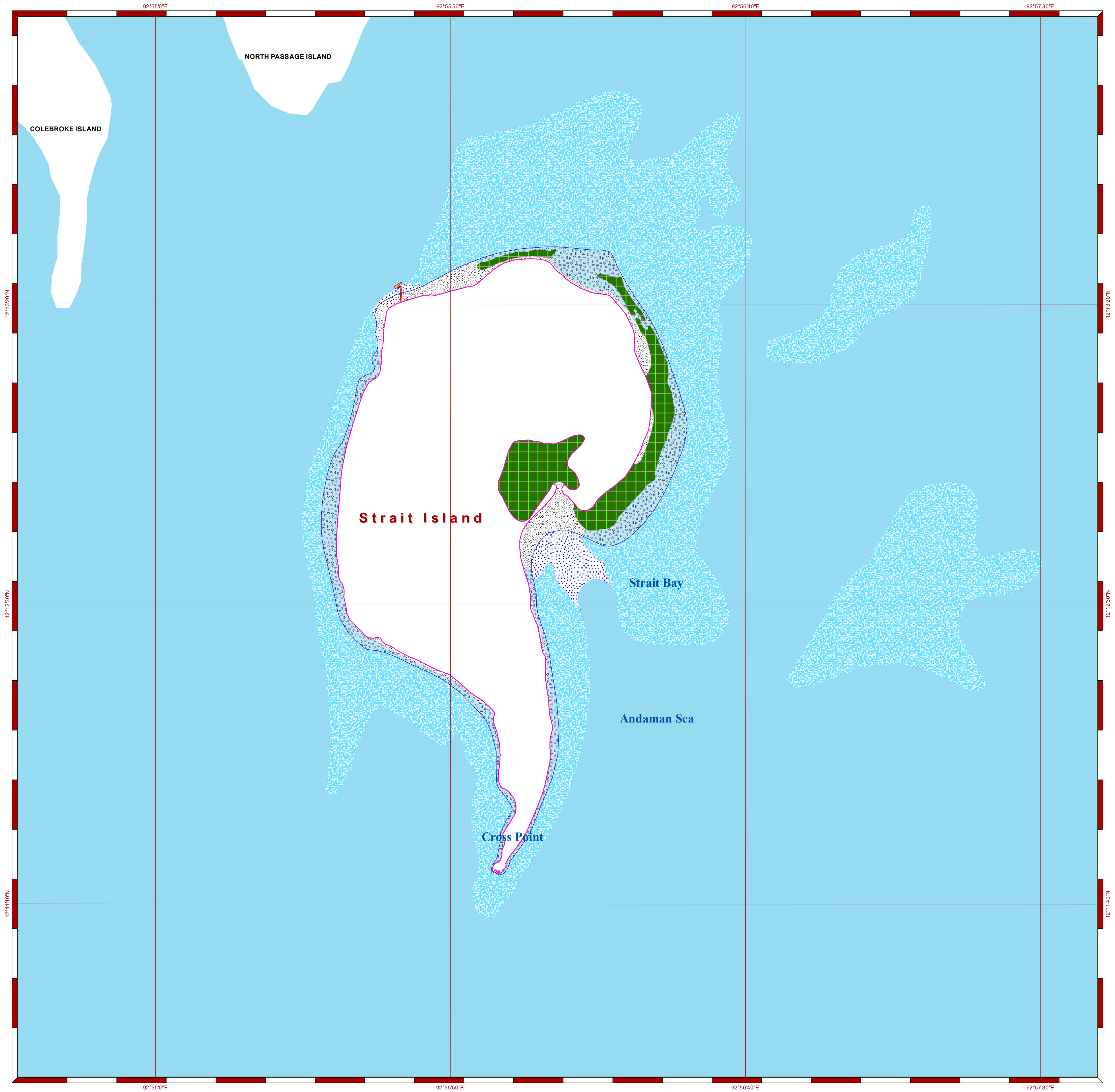


**DRAFT GEOMORPHOLOGICAL MAP**  
**STRAIT ISLAND**  
**ANDAMAN & NICOBAR ISLANDS**

Edition - 1: July, 2024

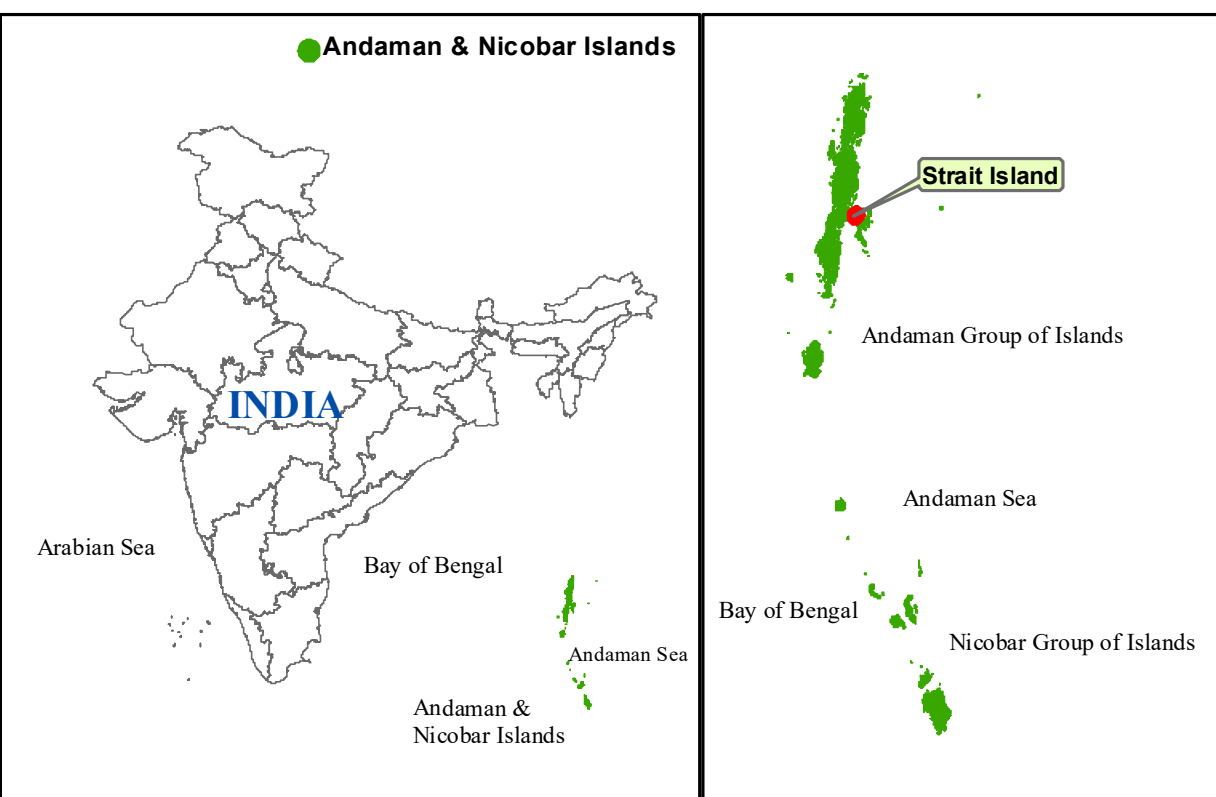
Projection :- UTM

Datum :- WGS 1984



**Legend**

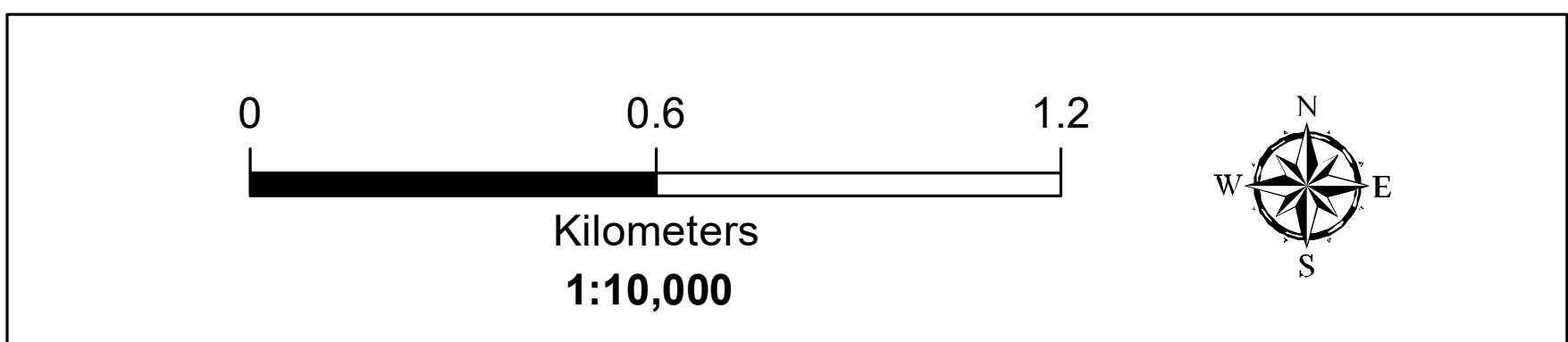
- High Tide Line
- Low Tide Line
- Jetty
- Beach or Sand Patch
- Coral Reefs
- Mangroves
- Rounded Rock
- Sand Sheet
- Sheet Rock with Dead Coral
- Waterbody



**DATA SOURCE**  
 1) National Centre for Sustainable Coastal Management  
 1) HTL, LTL  
 2) No Development Zone

**ABBREVIATIONS**  
 ICRZ : Island Coastal Regulation Zone  
 IIMP : Integrated Island Management Plan  
 NDZ : No Development Zone

*Mapped During 2023-24*



**PREPARED AS PER ICRZ NOTIFICATION, 2019**

*Prepared by*  
  
**National Centre for Sustainable Coastal Management**  
 (Ministry of Environment, Forest & Climate Change)  
 Chennai - 600 025

*Prepared for*  
  
**DEPARTMENT OF ENVIRONMENT & FORESTS**  
**ANDAMAN & NICOBAR ADMINISTRATION**